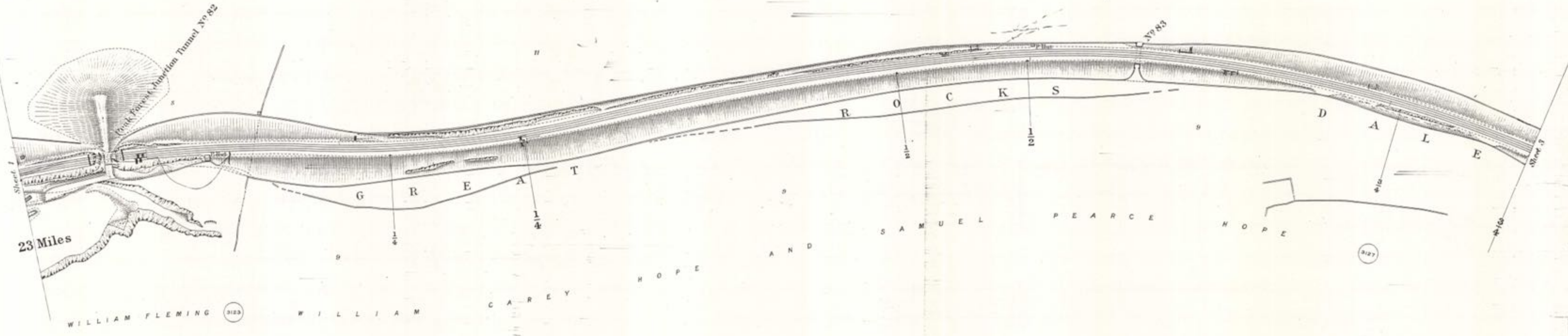
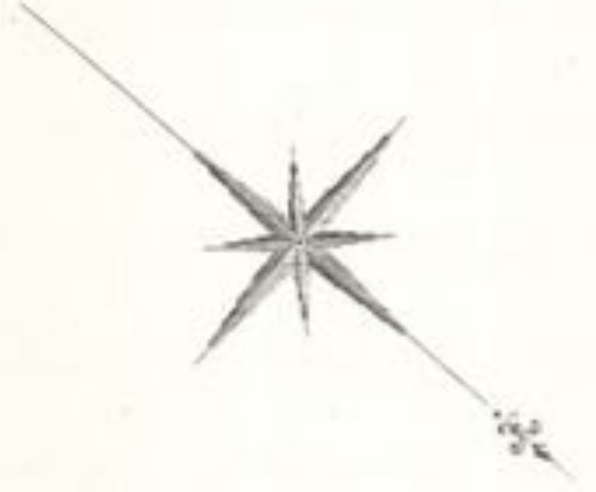


COUNTY OF DERBY

P A R I S H O F W O R M H I L L
FORMERLY
P A R I S H O F T I D E S W E L L

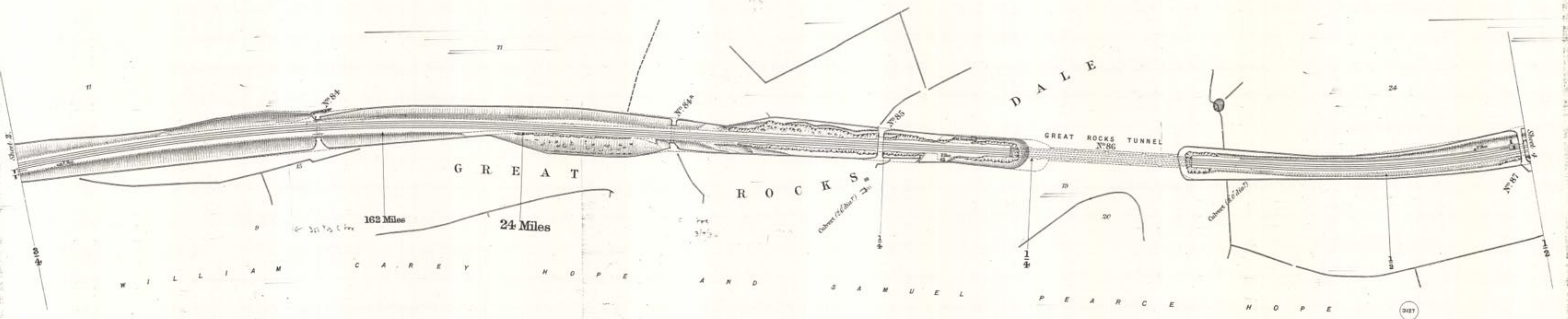


Scale. 2 Chains to an Inch.




COUNTY OF DERBY

P A R I S H O F W O R M H I L L
F O R M E R L Y
P A R I S H O F T I D E S W E L L



Scale, 2 Chains to an Inch.



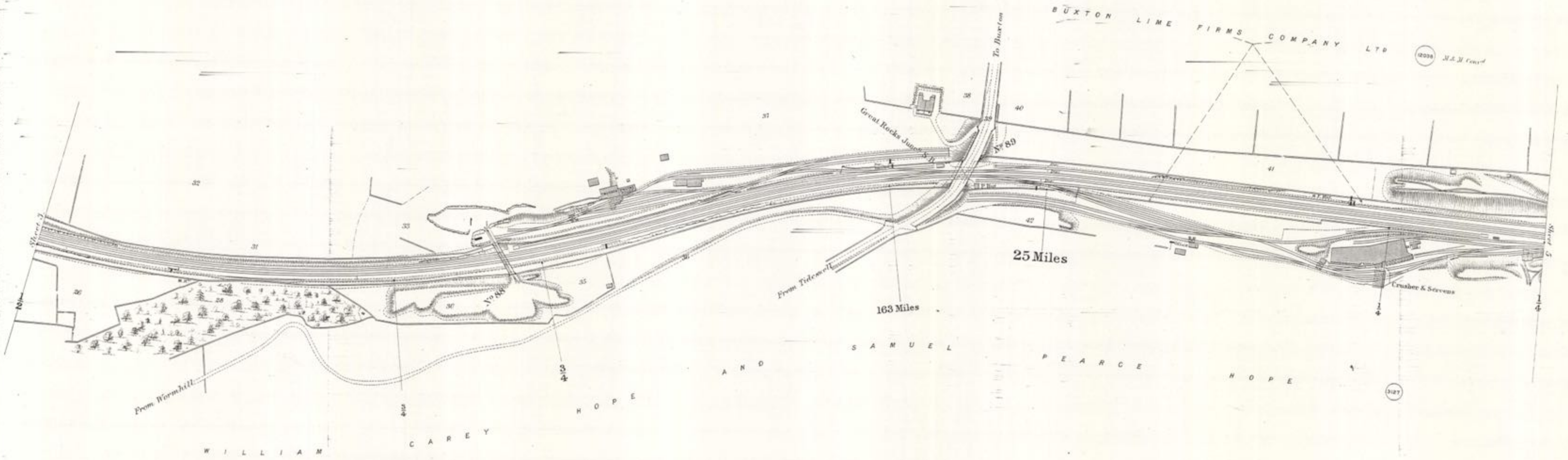
Estate Agents Office,
Midland Railway,
Derby.

COUNTY OF DERBY

P A R I S H O F W O R M H I L L

F O R M E R L Y

P A R I S H O F T I D E S W E L L



Scale. 2 Chains to an Inch.



COUNTY OF DERBY

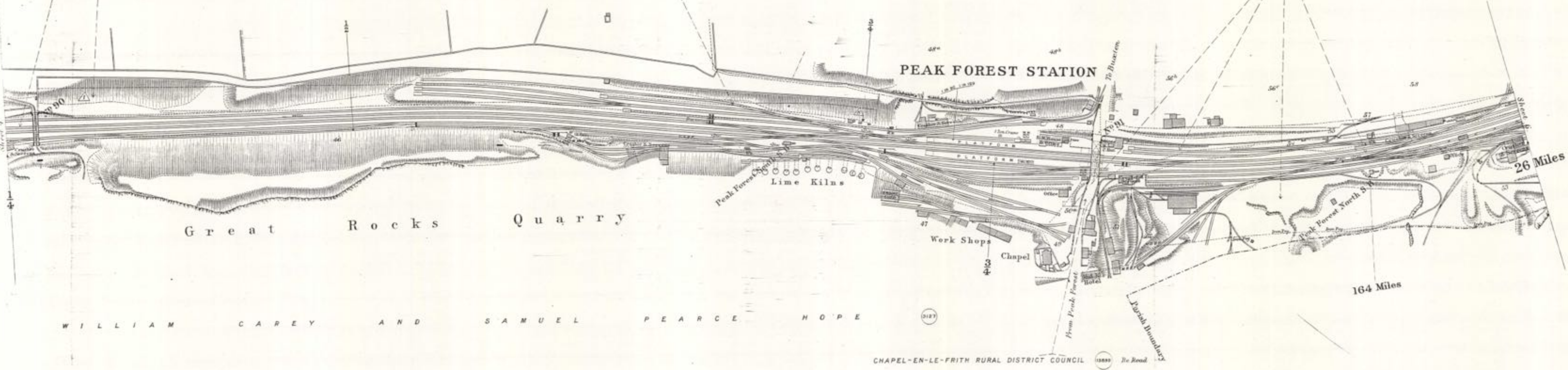
P A R I S H O F W O R M H I L L
FORMERLY
P A R I S H O F T I D E S W E L L



BUXTON LIME FIRMS COMPANY LTD (12034) M & M Conv^d

SAMUEL PEARCE HOPE AND OFF (1039) M & M Conv^d

J. T. ASHTON AND OFF (3104) M & M Conv^d



Great Rocks Quarry

PEAK FOREST STATION

Peak Forest Chapel
Lime Kilns

Work Shops
Chapel

WILLIAM CAREY AND SAMUEL PEARCE HOPE (3127)


CHAPEL-EN-LE-FRITH RURAL DISTRICT COUNCIL (13889) The Road

164 Miles

26 Miles

PARISH OF PEAK FOREST

Scale. 2 Chains to an Inch.



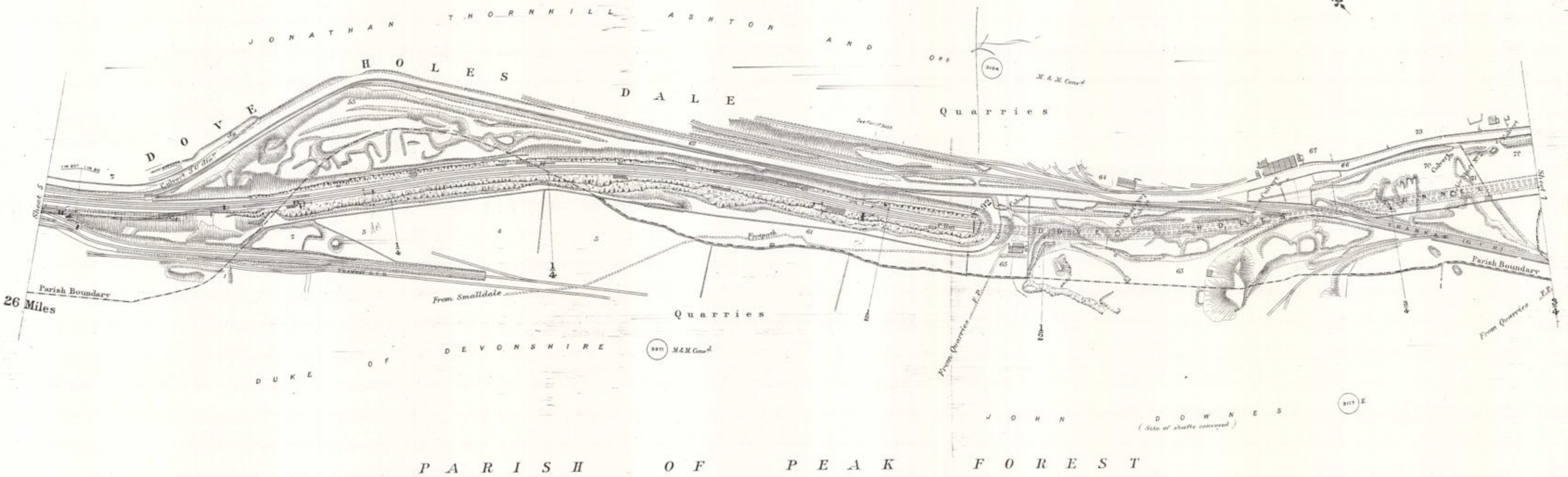
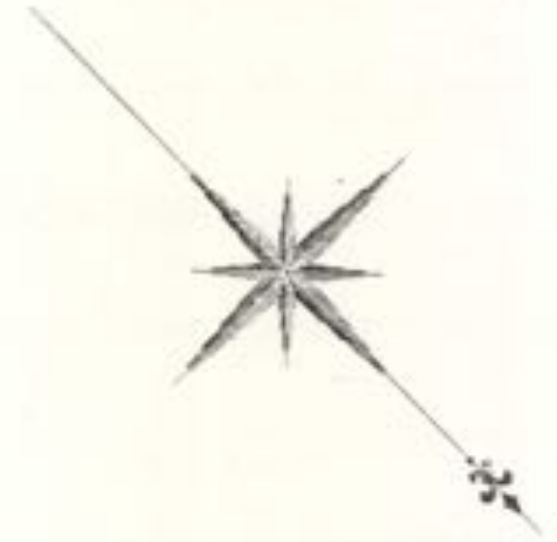
Estate Agents Office,
Midland Railway,
Derby.

COUNTY OF DERBY

PARISH OF WORMHILL


FORMERLY

PARISH OF TIDESWELL



26 Miles

Scale. 2 Chains to an Inch.



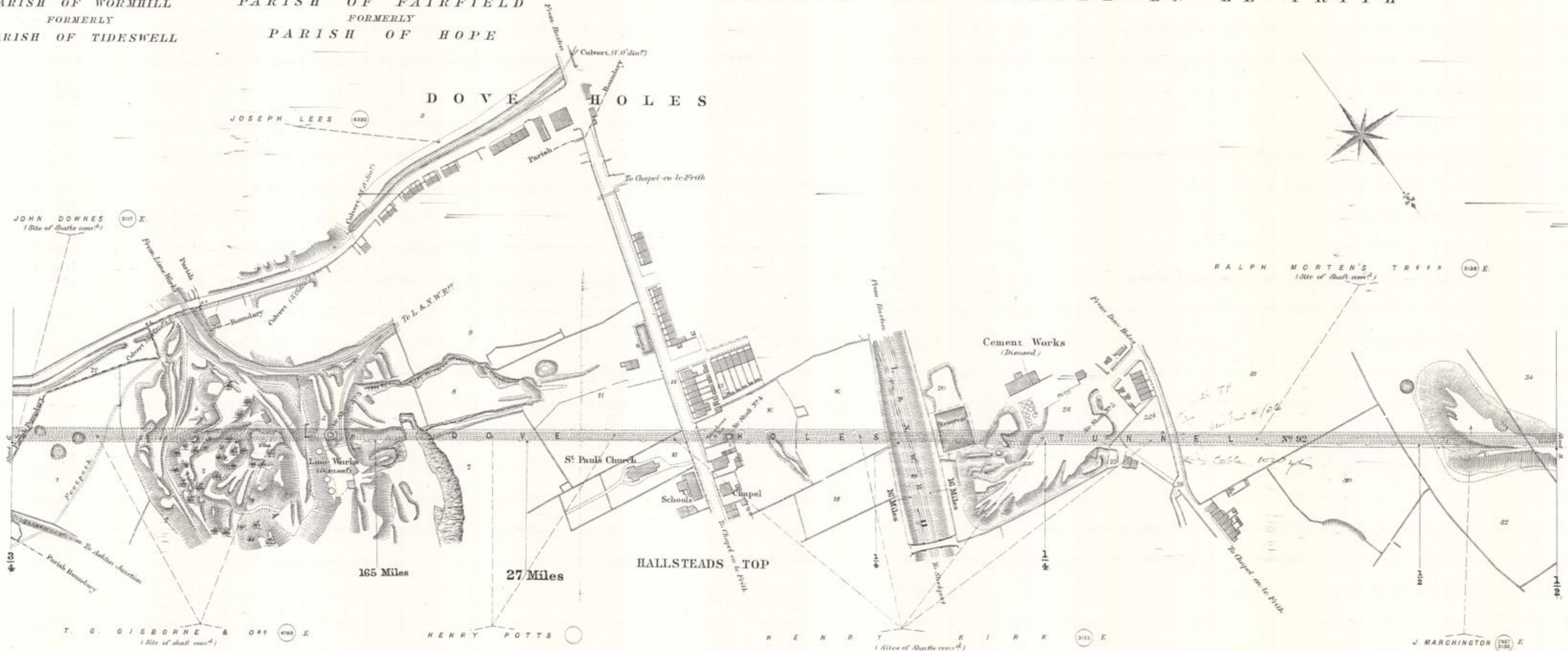
Estate Agents Office,
Midland Railway,
Derby.

COUNTY OF DERBY

PARISH OF WORMHILL
FORMERLY
PARISH OF TIDESWELL


PARISH OF FAIRFIELD
FORMERLY
PARISH OF HOPE

PARISH OF CHAPEL-EN-LE-FRITH



PARISH OF PEAK FOREST

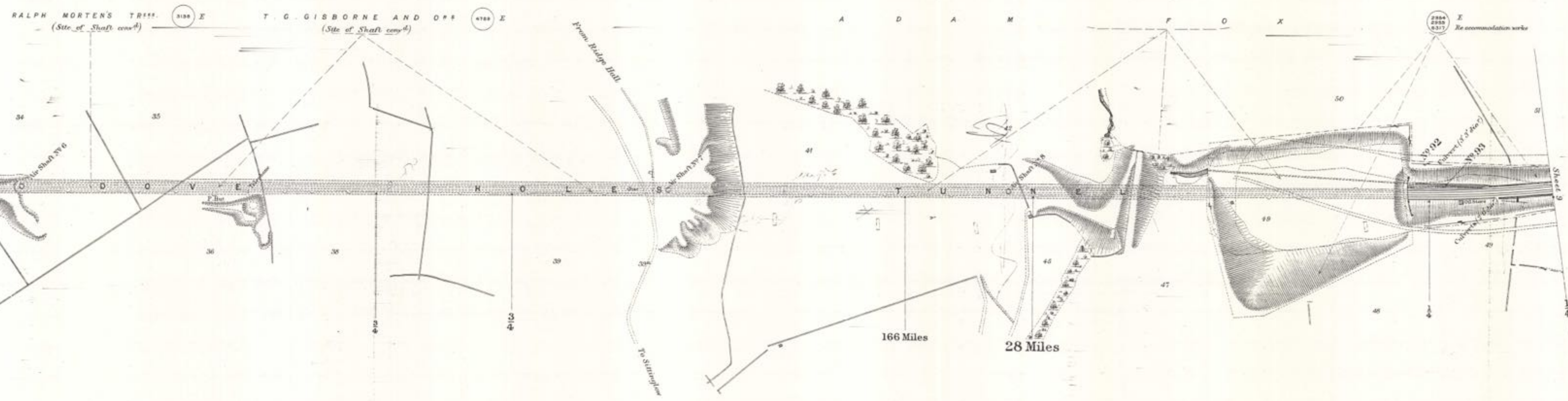
Scale, 2 Chains to an Inch.




Estate Agents Office,
Midland Railway,
Derby.

COUNTY OF DERBY

PARISH OF CHAPEL - EN - LE - FRITH



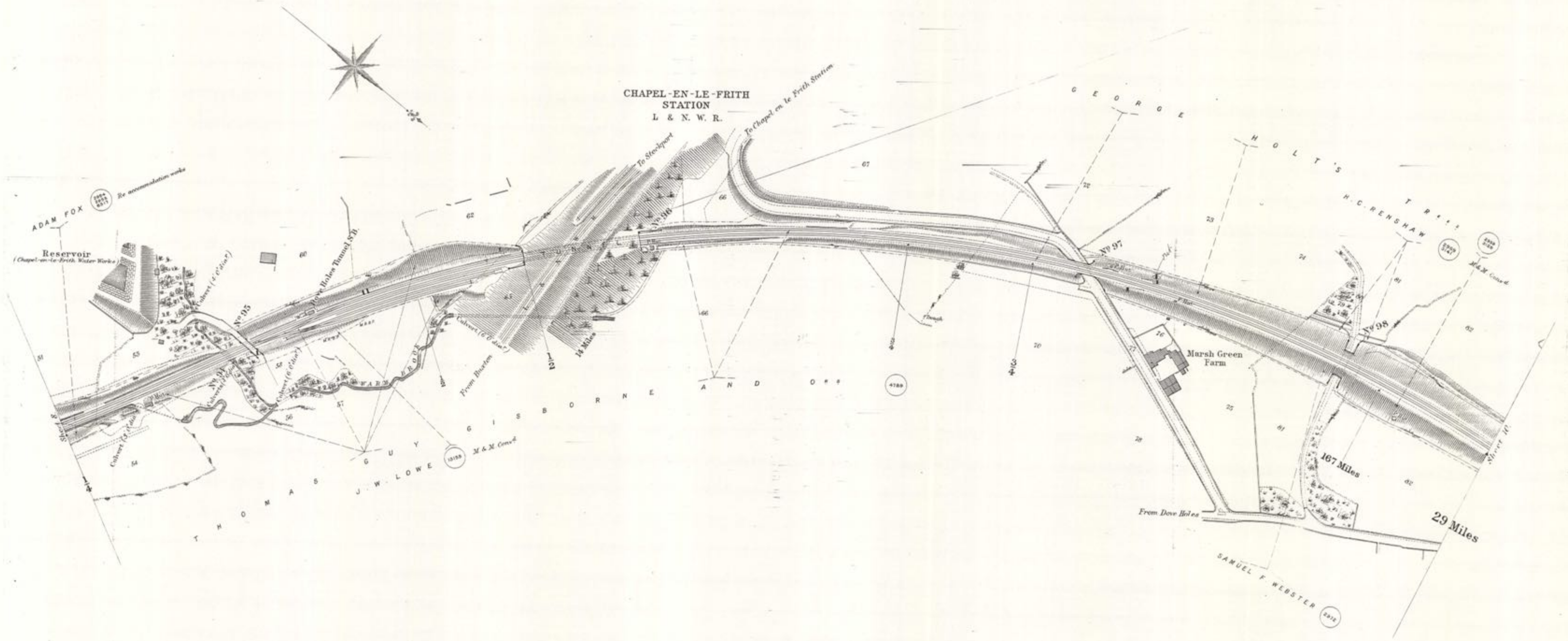
Scale, 2 Chains to an Inch.




Estate Agents Office, Midland Railway, Derby.

COUNTY OF DERBY

PARISH OF CHAPEL - EN - LE - FRITH



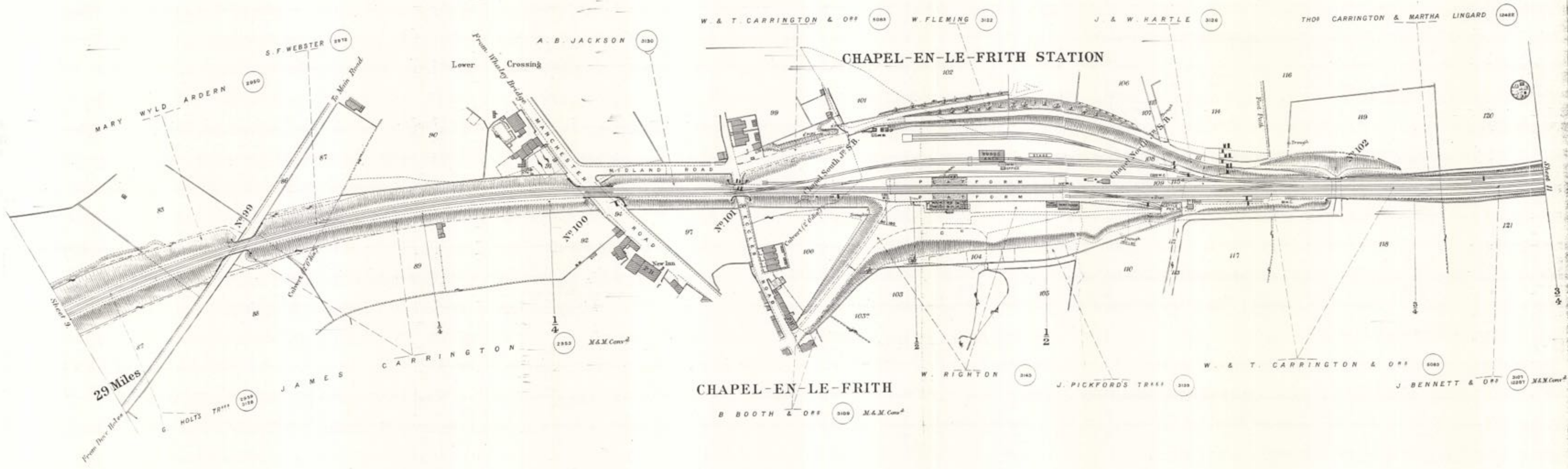
Scale. 2 Chains to an Inch.



Estate Agents Office,
Midland Railway,
Derby.


COUNTY OF DERBY

PARISH OF CHAPEL - EN - LE - FRITH



CHAPEL-EN-LE-FRITH

Scale. 2 Chains to an Inch.



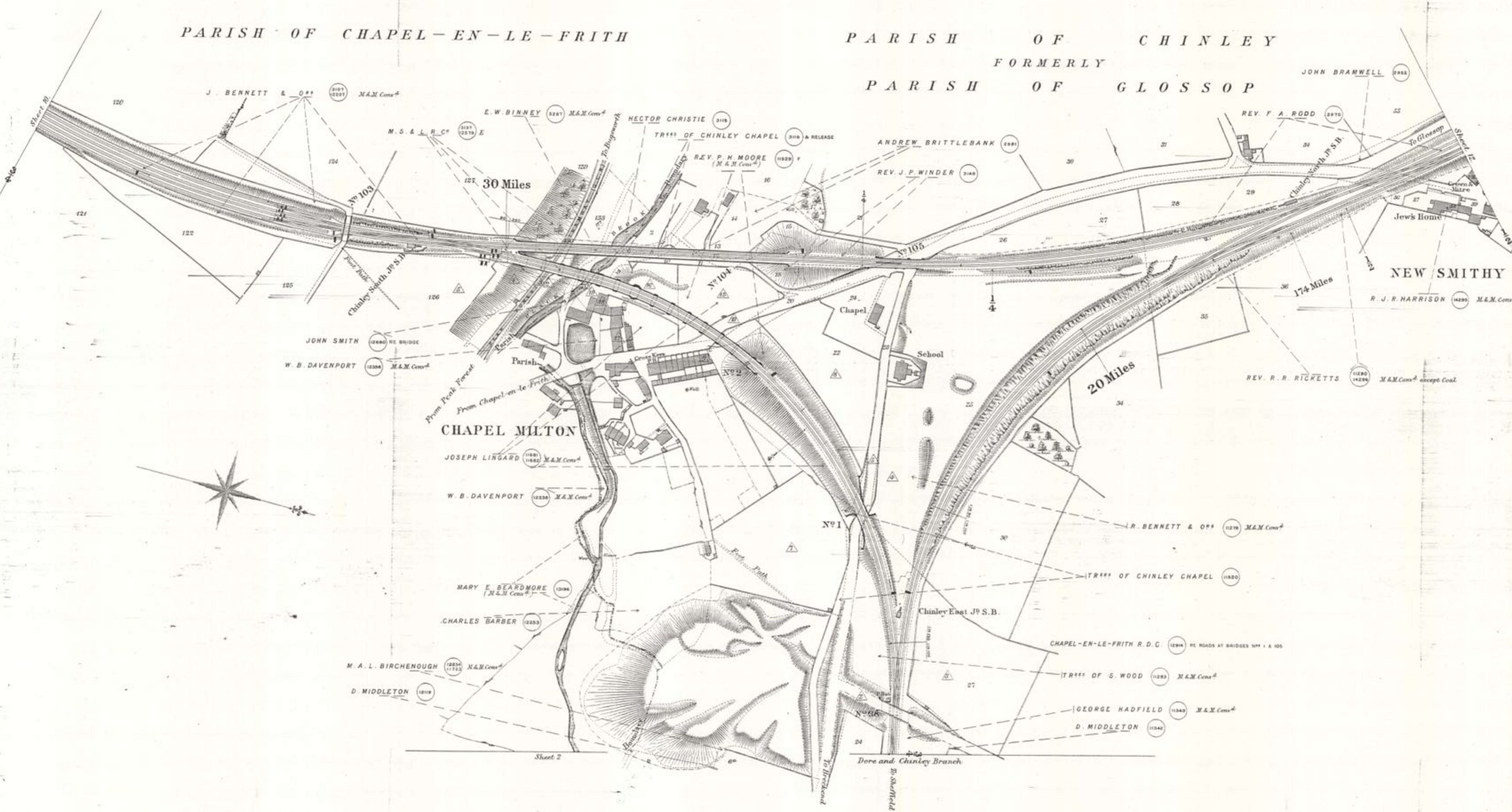
Estate Agents Office,
Midland Railway,
Derby.

COUNTY OF DERBY


PARISH OF CHAPEL-EN-LE-FRITH

PARISH OF CHINLEY

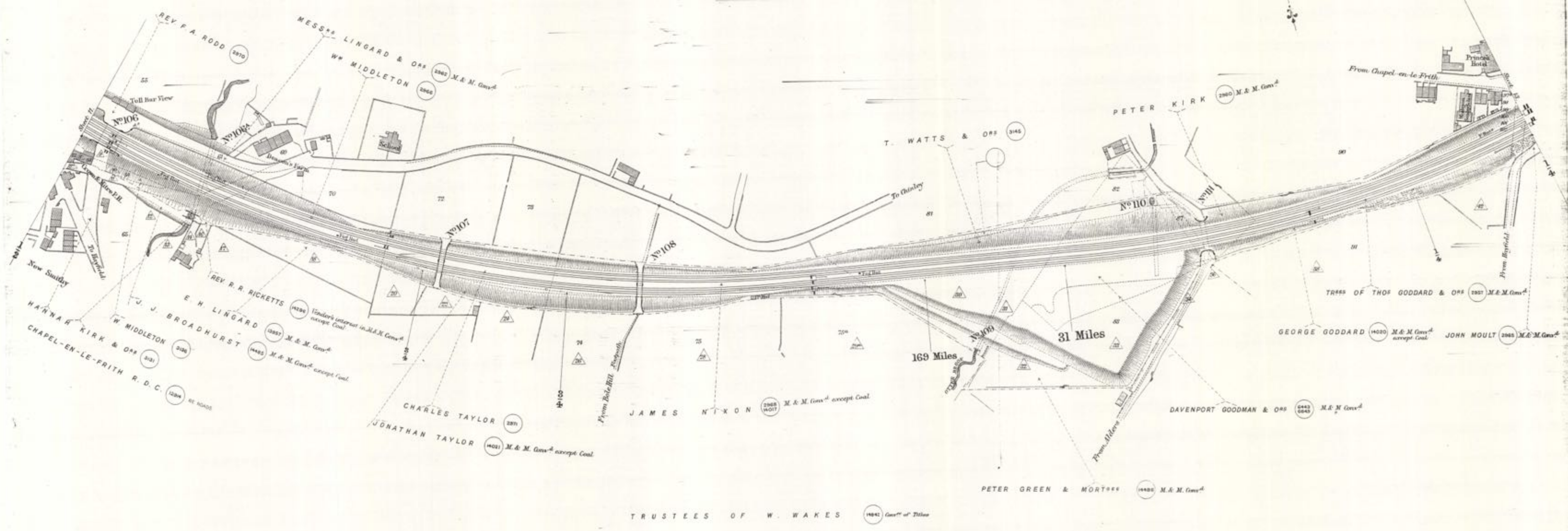
FORMERLY
PARISH OF GLOSSOP




Scale, 2 Chains to an Inch.



COUNTY OF DERBY
PARISH OF CHINLEY BUGSWORTH AND BROWNSIDE
FORMERLY
PARISH OF GLOSSOP



Scale, 2 Chains to an Inch.

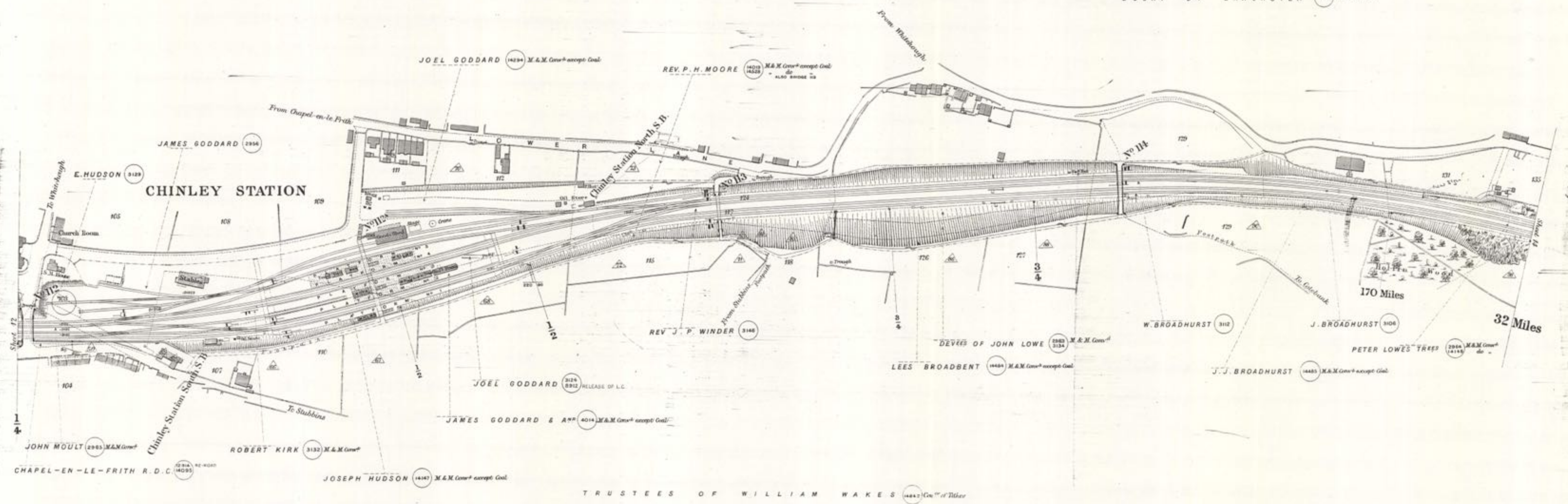


Estate Agents Office,
Midland Railway,
Derby.


COUNTY OF DERBY
PARISH OF CHINLEY BUGSWORTH & BROWNSIDE
FORMERLY
PARISH OF GLOSSOP



DUCHY OF LANCASTER (1349) MINERALS ONLY



Scale. 2 Chains to an Inch.

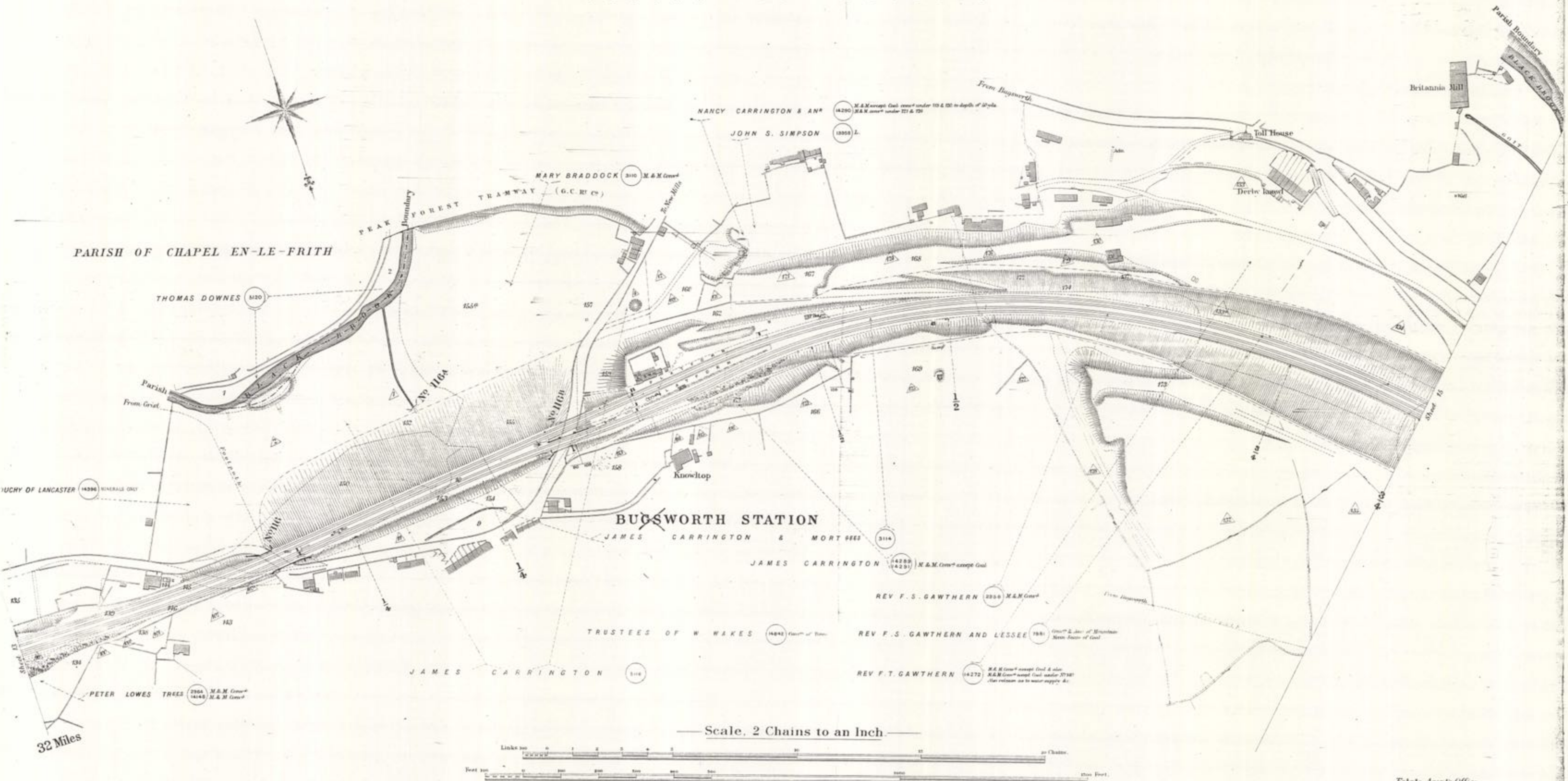


Estate Agents Office,
Midland Railway,
Derby.

COUNTY OF DERBY

SHEET 14

PARISH OF CHINLEY BUGSWORTH AND BROWNSIDE
FORMERLY
PARISH OF GLOSSOP



Estate Agents Office,
Midland Railway,
Derby.

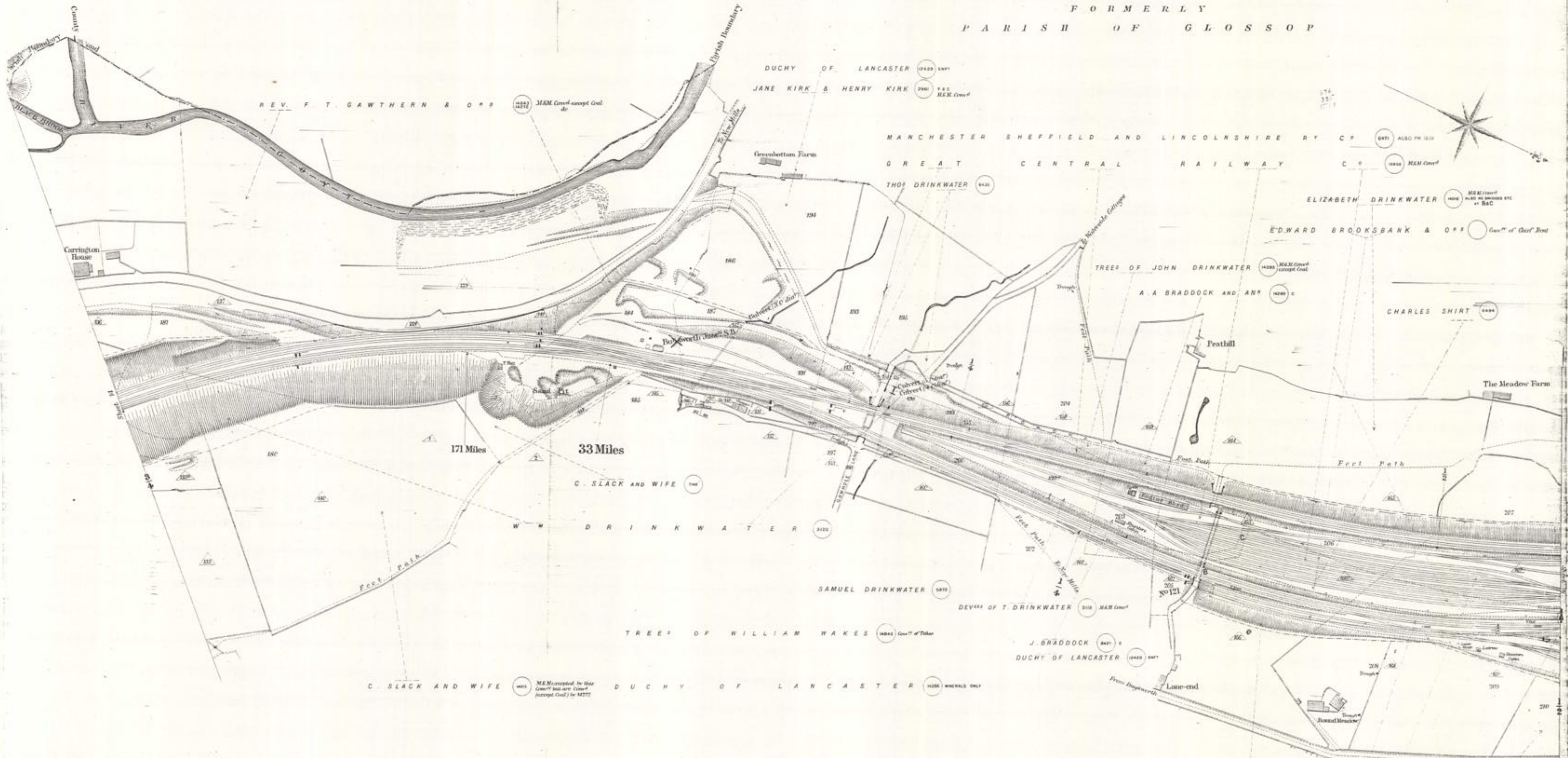
COUNTY OF CHESTER

COUNTY OF DERBY

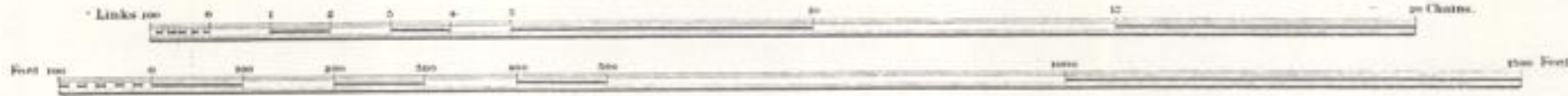
PARISH OF YEARDSLEY-CUM-WHALEY

PARISH OF CHINLEY BUCKSWORTH & BROWNSIDE

FORMERLY PARISH OF GLOSSOP



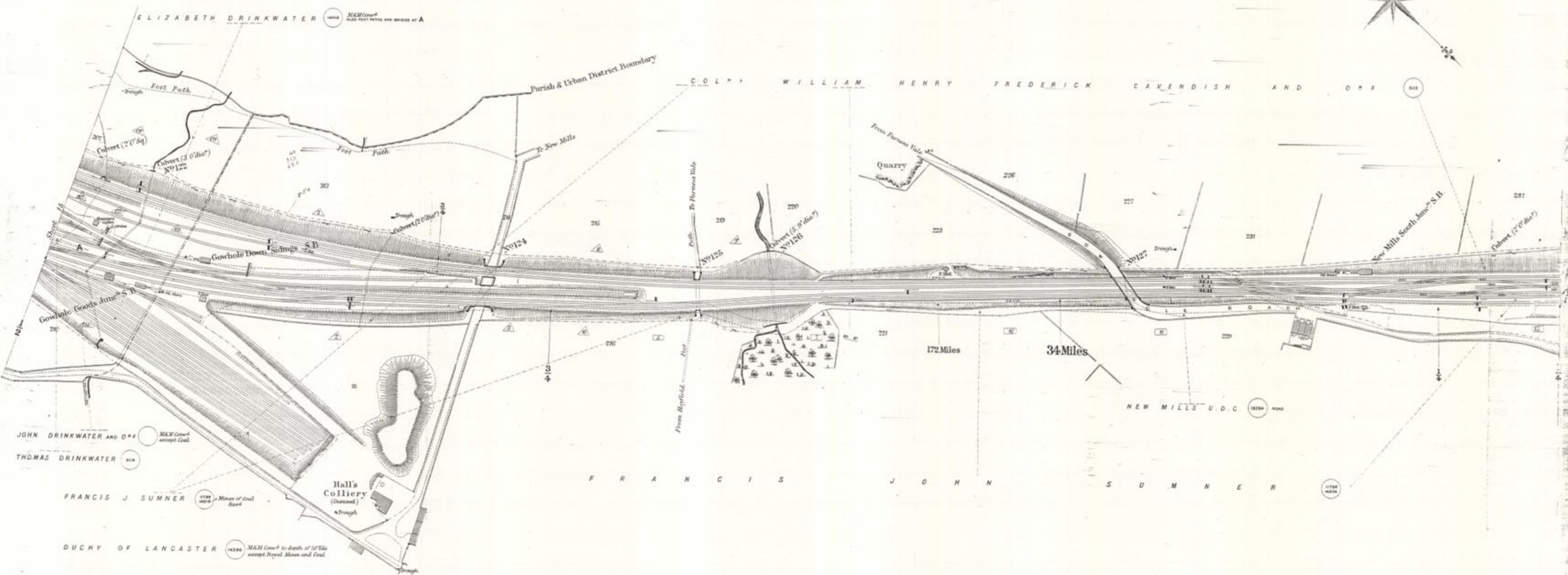
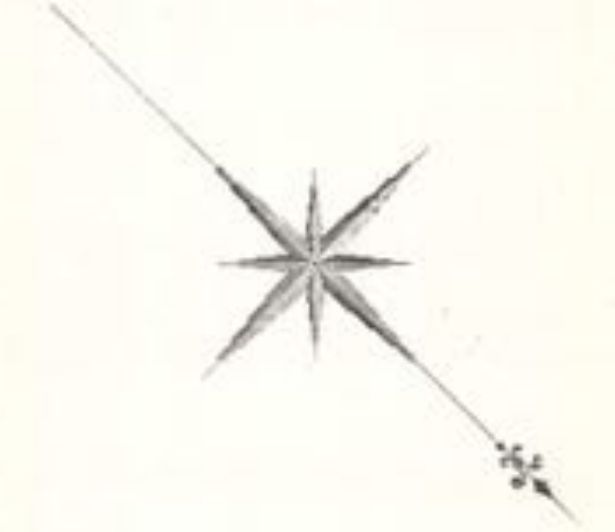
Scale, 2 Chains to an Inch.




COUNTY OF DERBY

PARISH OF CHINLEY BUGSWORTH & BROWNSIDE
FORMERLY
(PARISH OF GLOSSOP)

URBAN DISTRICT OF NEW MILLS
FORMERLY
(PARISH OF GLOSSOP)



Scale. 2 Chains to an Inch.



Estate Agents Office,
Midland Railway,
Derby.

COUNTY OF DERBY
URBAN DISTRICT OF NEW MILLS
FORMERLY
(PARISH OF GLOSSOP)

COLONEL WILLIAM HENRY FREDERICK CAVENDISH & OTHERS 3113

FRANCIS JOHN SUMNER 13274 13254

COLONEL W. H. F. CAVENDISH AND OTHERS 3113

JOHN SCHOFIELD & OPP 3144 L

F. J. SUMNER 11798 14304

NEW MILLS U.D.C. 13264 14304

F. J. SUMNER 12001 14304

TREFF OF J. BARNES & M. T. CRESSWELL 3108

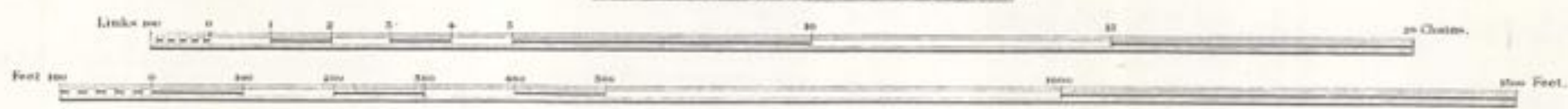
JOSEPH FROGGATT 6913 14304

NEW MILLS STATION
(S. & M. JOIST)

NEW MILLS

35 Miles

Scale, 2 Chains to an Inch.



Estate Agents Office,
Midland Railway,
Derby.

