

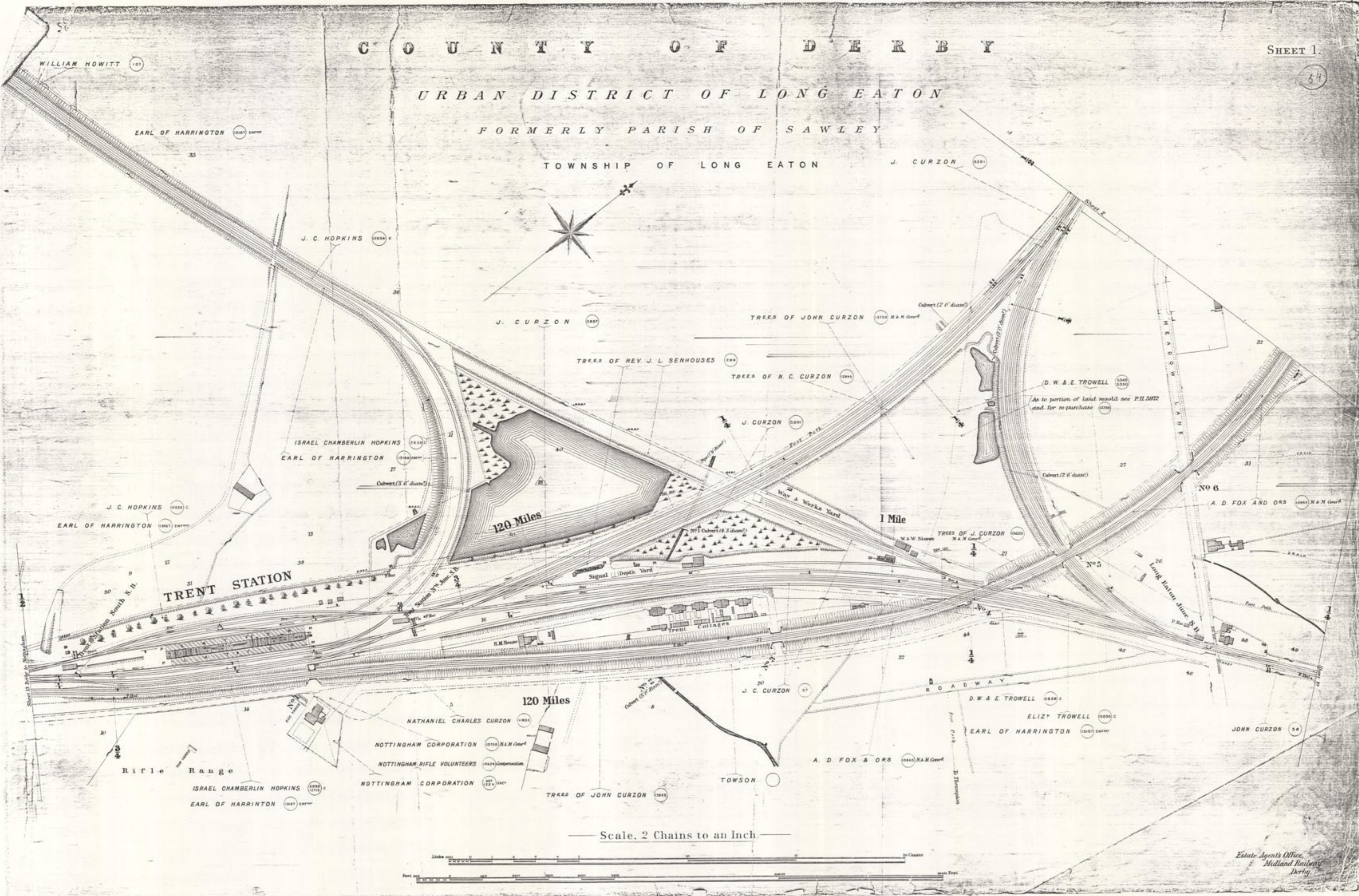
C O U N T Y O F D E R B Y

SHEET 1.

U R B A N D I S T R I C T O F L O N G E A T O N

F O R M E R L Y P A R I S H O F S A W L E Y

T O W N S H I P O F L O N G E A T O N



Scale. 2 Chains to an Inch.

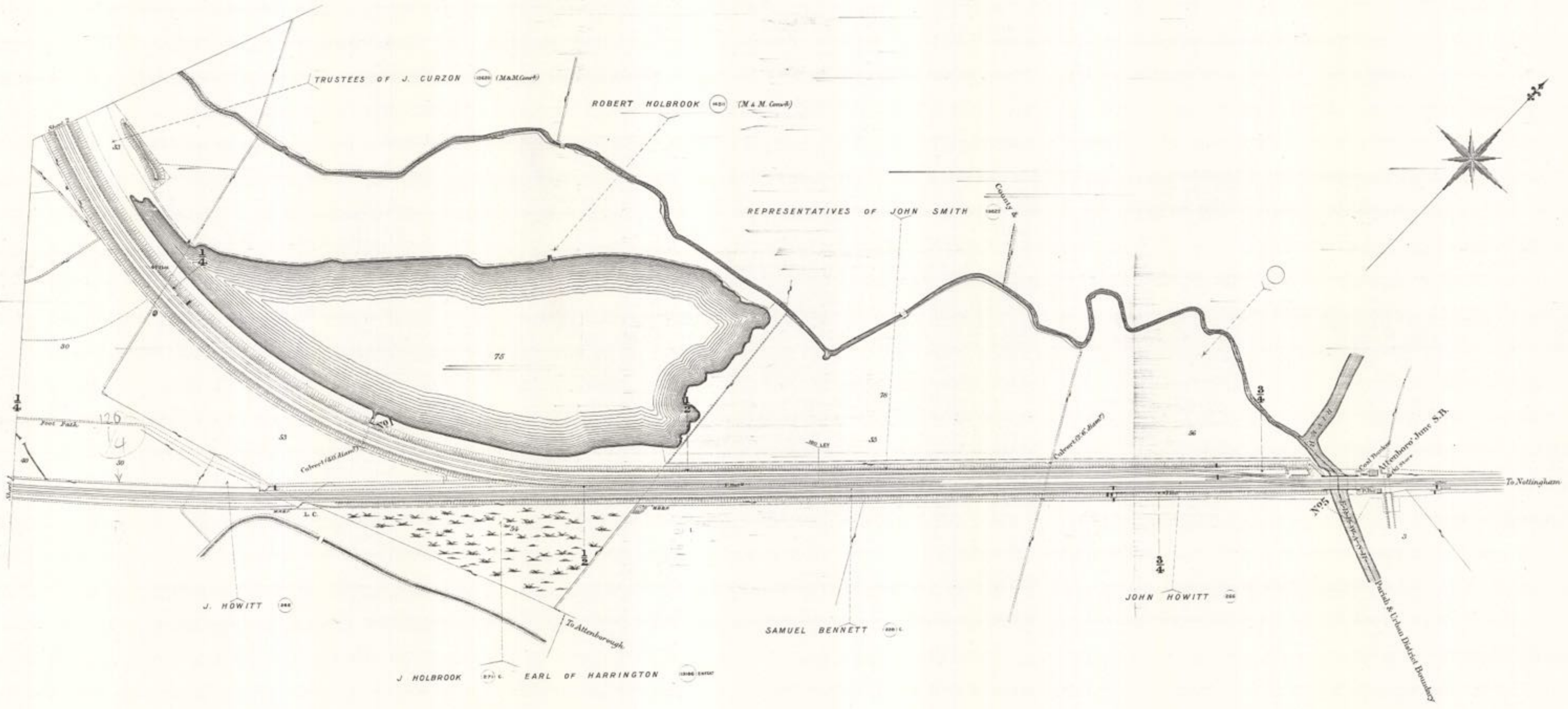
Estate Agents Office,
Midland Railway
Derby

COUNTY OF DERBY

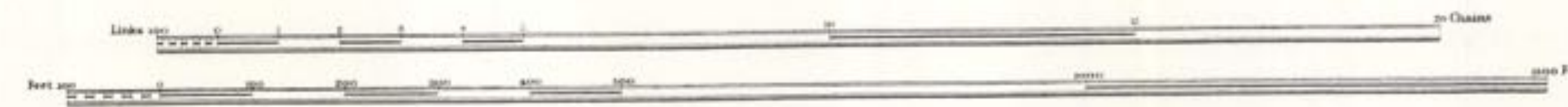
COUNTY OF NOTTINGHAM

URBAN DISTRICT OF LONG EATON

PARISH OF ATTENBOROUGH



Scale, 2 Chains to an Inch.



URBAN DISTRICT OF LONG EATON

159



LONG EATON STATION

42 Miles

121 Miles

121 Miles

Recreation Ground

JOSEPH ORCHARD (13380) M. & M. Coys^d

J. O. GALLIMORE (13376) M. & M. Coys^d

F. NEEDHAM (13377) M. & M. Coys^d

EDWIN WILLIAMS (13378) M. & M. Coys^d

JAMES SHELDON (13379) M. & M. Coys^d

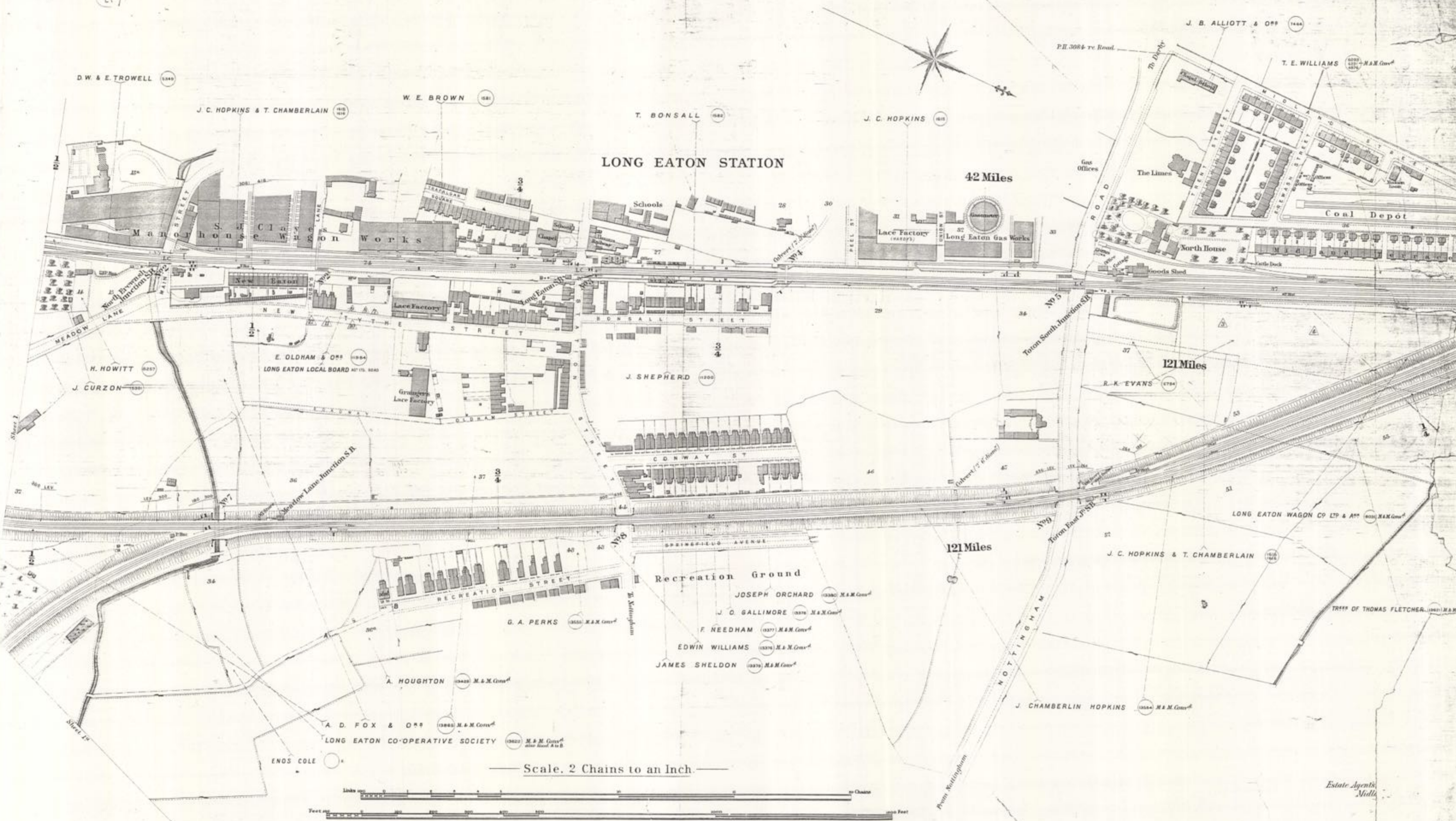
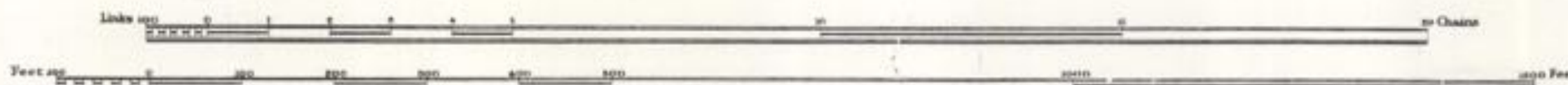
A. HOUGHTON (13433) M. & M. Coys^d

A. D. FOX & O^rs (13883) M. & M. Coys^d

LONG EATON CO-OPERATIVE SOCIETY (13822) M. & M. Coys^d

ENOS COLE

Scale. 2 Chains to an Inch.



Estate Agents
Nidd

URBAN DISTRICT OF LONG EATON

FORMERLY PARISH OF SAWLEY

TOWNSHIP OF LONG EATON

J. E. & E. A. FLETCHER
M. & M. to depth of 50 yards



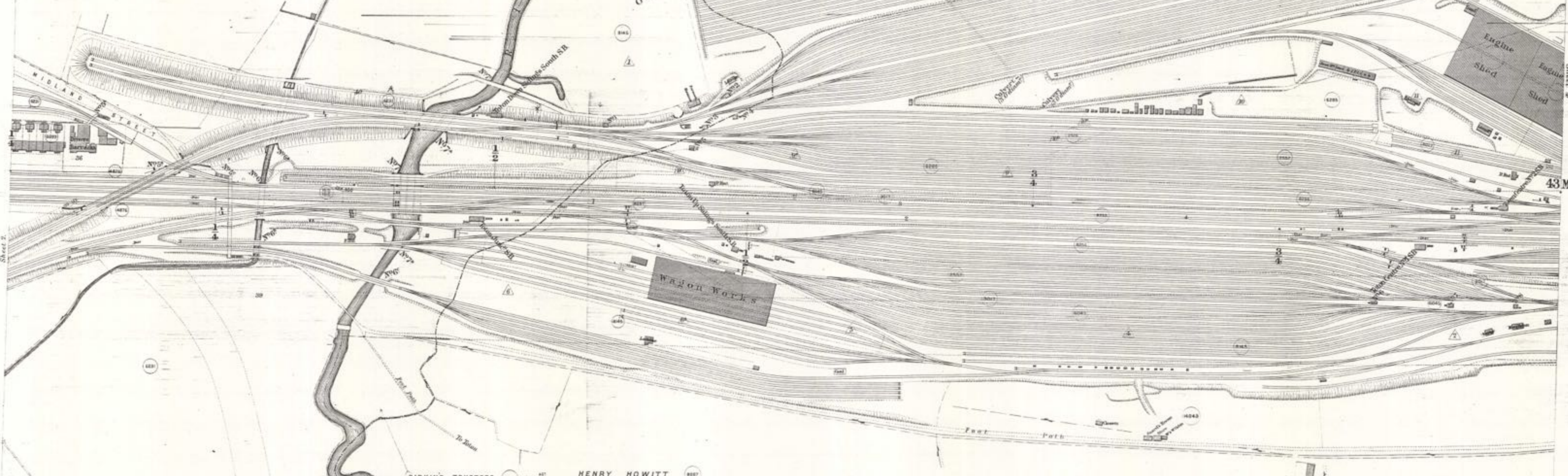
J. C. HOPKINS & T. CHAMBERLAIN
T. E. WILLIAMS
J. E. FLETCHER & AN^r

RICHARD BIRKIN'S TRUSTEES
WILLIAM SCALING

Foot Path

Osier Bed

Osier Bed




43 Miles

BIRKIN'S TRUSTEES HENRY HOWITT

LORD VERNON & OTHERS
RICHARD BIRKIN & ANOTHER
THOMAS ISAAC BIRKIN

PARISH OF ATTENBOROUGH
COUNTY OF NOTTINGHAM

Scale. 2 Chains to an Inch.

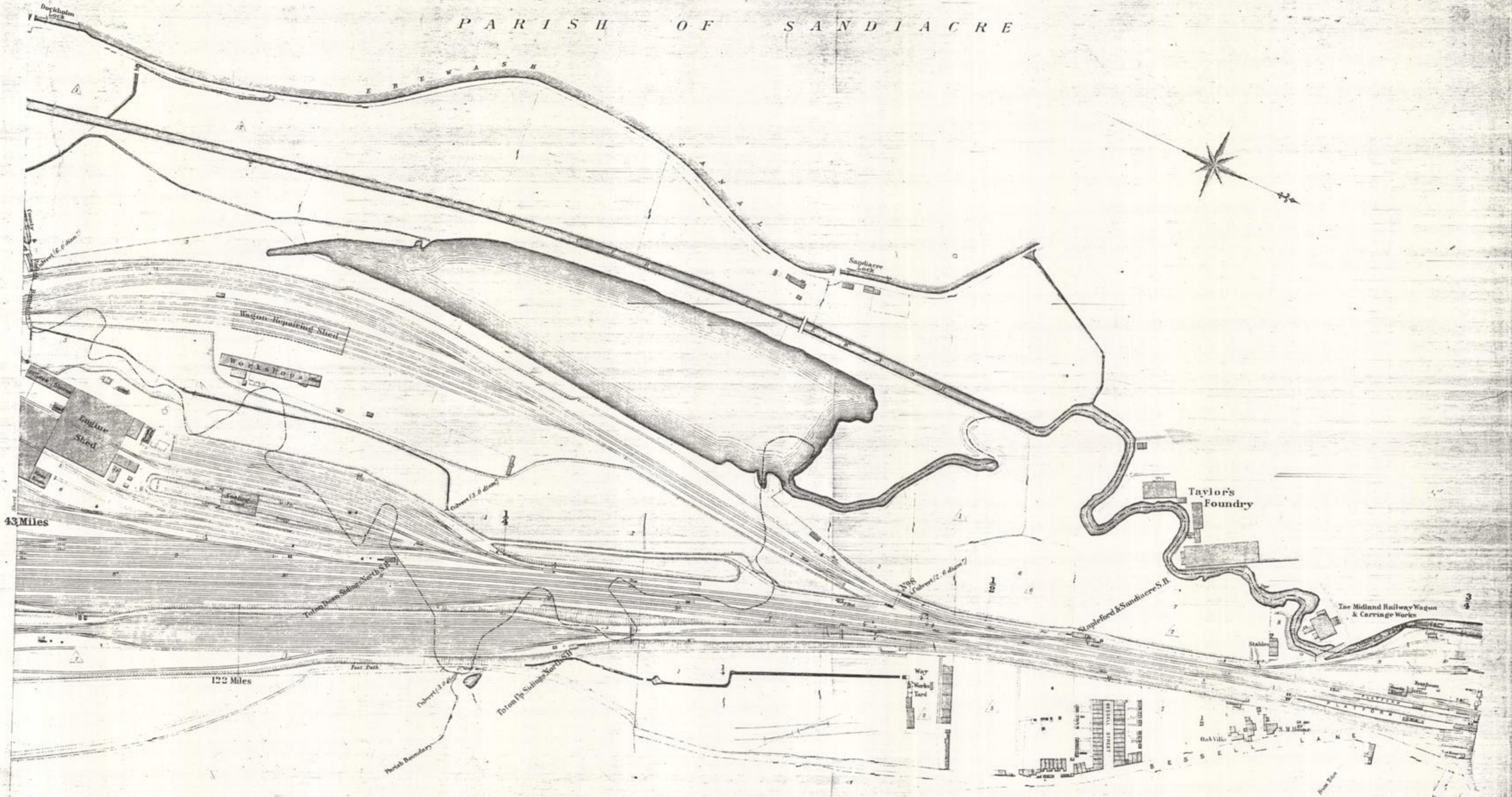


Estate

C O U N T Y O F D E R B Y

SHEET 4

P A R I S H O F S A N D I A C R E




C O U N T Y O F N O T T I N G H A M

P A R I S H O F A T T E N B O R O U G H

Scale, 2 Chains to an Inch.

P A R I S H O F S T A P L E F O R D

STAPLEFORD & SANDIACRE STATION



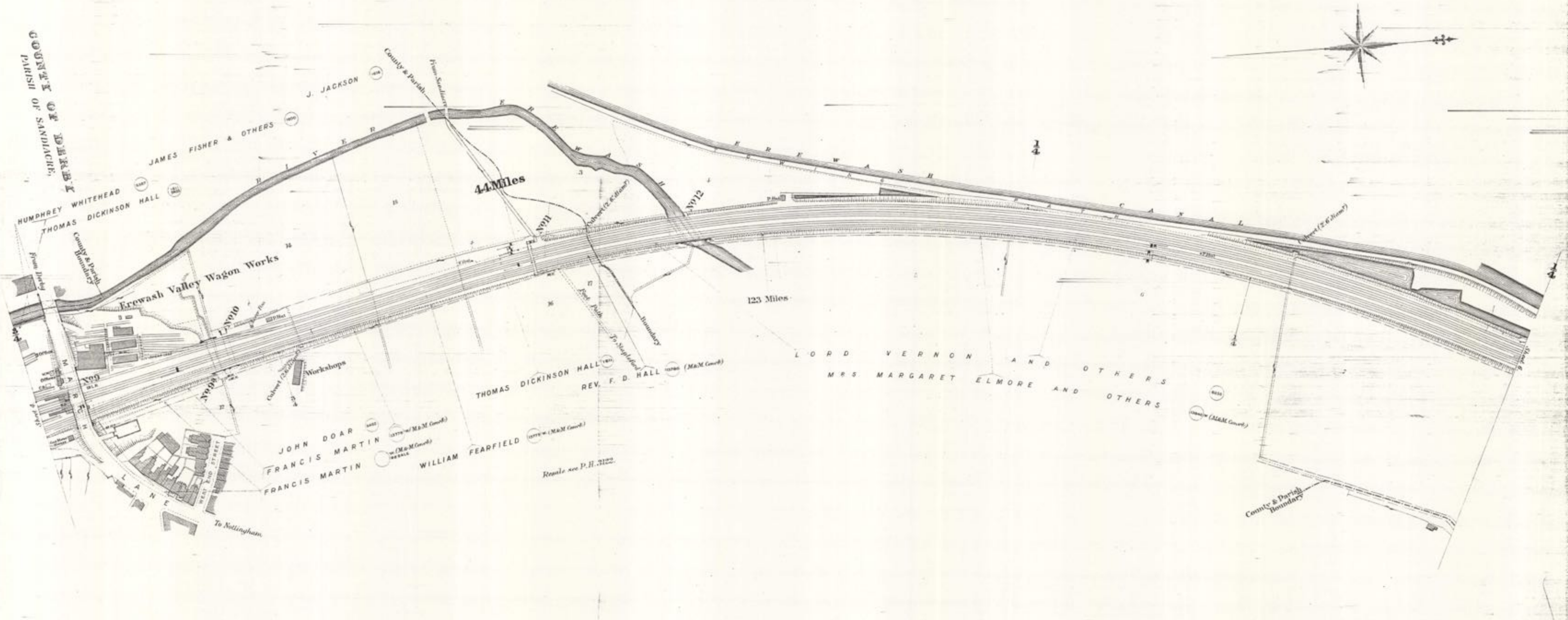
Estate Agents Office
Midland Railway
Derby

COUNTY OF NOTTINGHAM

C O U N T Y O F D E R B Y

PARISH OF STAPLEFORD

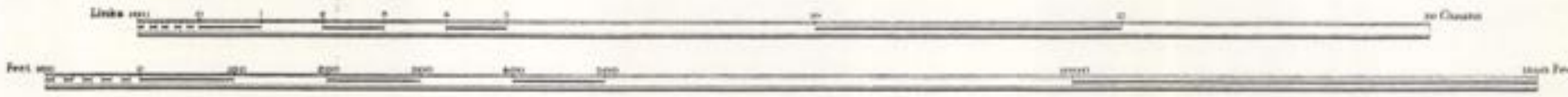
PARISH OF SANDIACRE



44 Miles

123 Miles

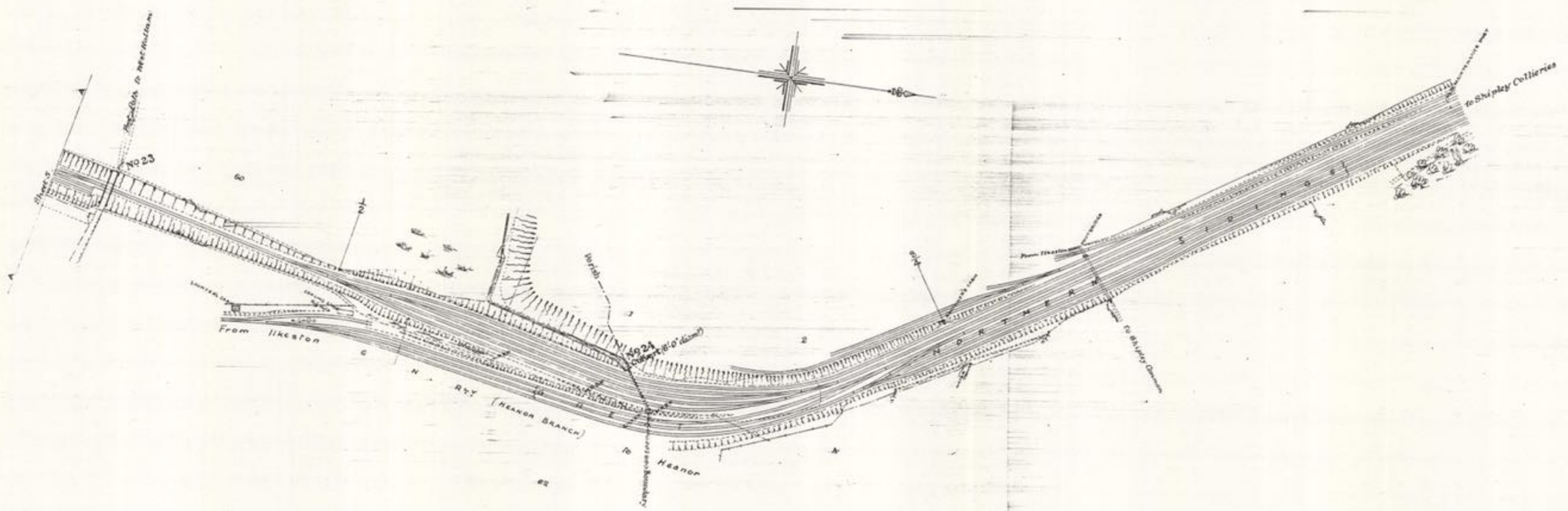
Scale, 2 Chains to an Inch.




Estate Agents Office,
Midland Railway,
Derby.

C O U N T Y O F D E R B Y

PARISH OF ILKESTON PARISH OF SHIPLEY
FORMERLY
PARISH OF HEANOR



Scale, 2 Chains to an Inch.

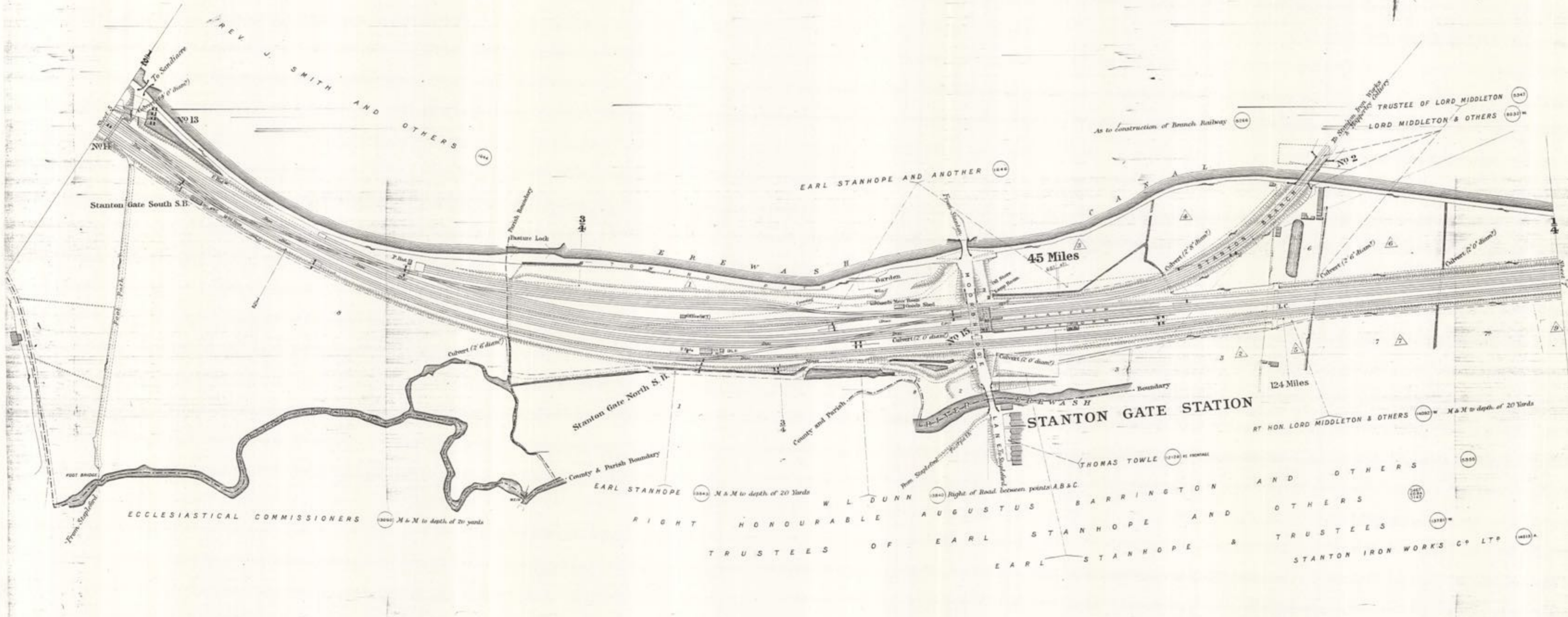



Estate Agents Office,
Midland Railway
Derby.


C O U N T Y O F D E R B Y

PARISH OF SANDIACRE

PARISH OF STANTON-BY-DALE



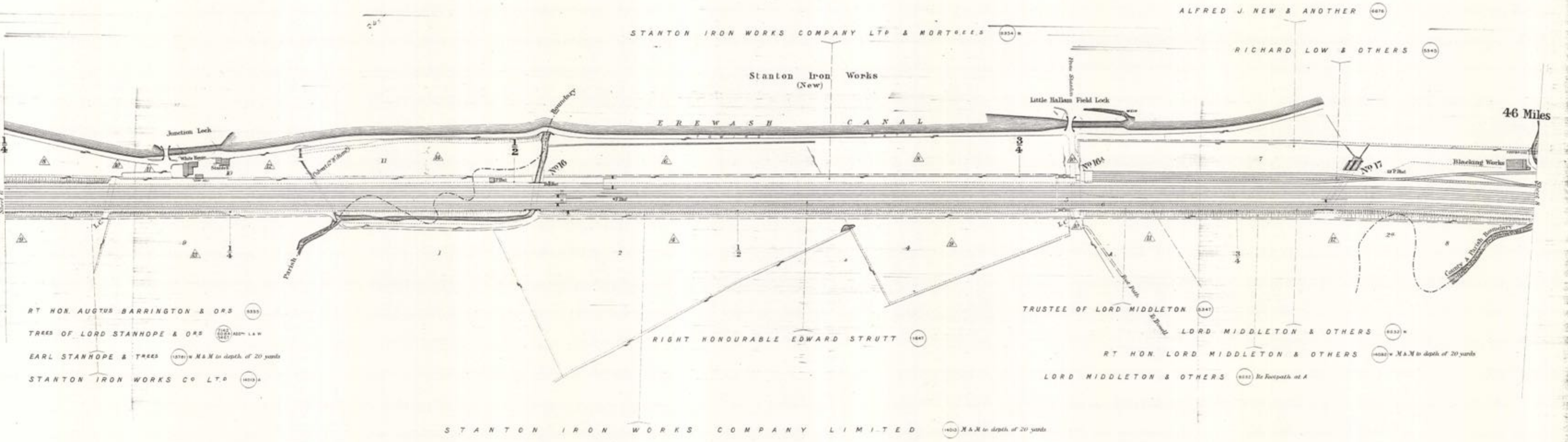
Scale. 2 Chains to an Inch.



C O U N T Y O F D E R B Y

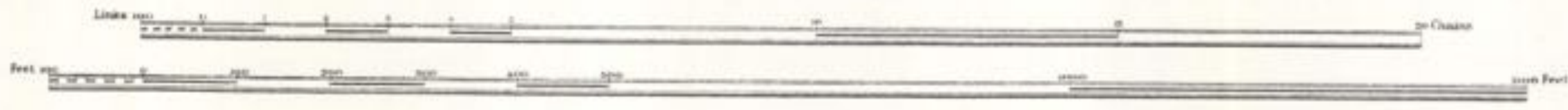
PARISH OF STANTON-BY-DALE

PARISH OF ILKESTON



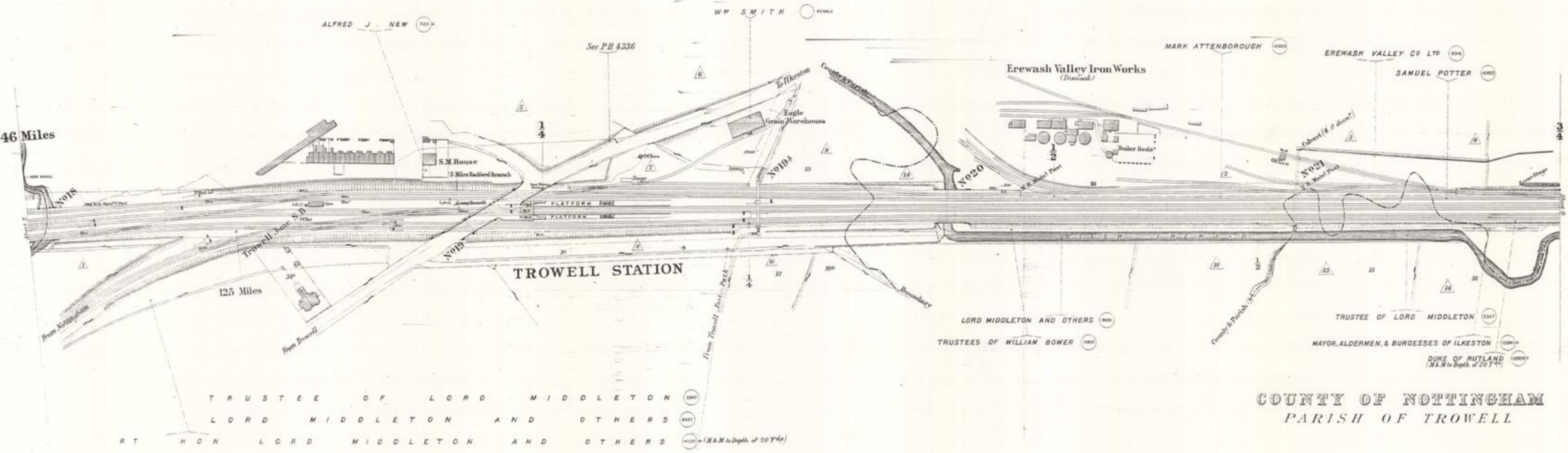

46 Miles

Scale. 2 Chains to an Inch.

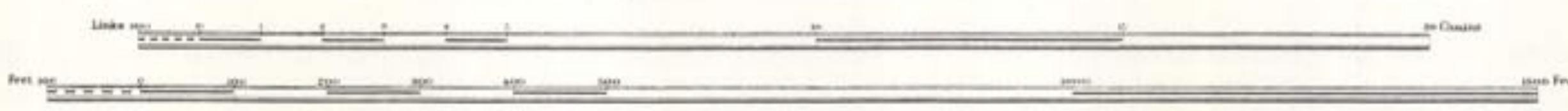


COUNTY OF NOTTINGHAM
PARISH OF TROWELL

COUNTY OF DERBY
PARISH OF ILKESTON



Scale. 2 Chains to an Inch.



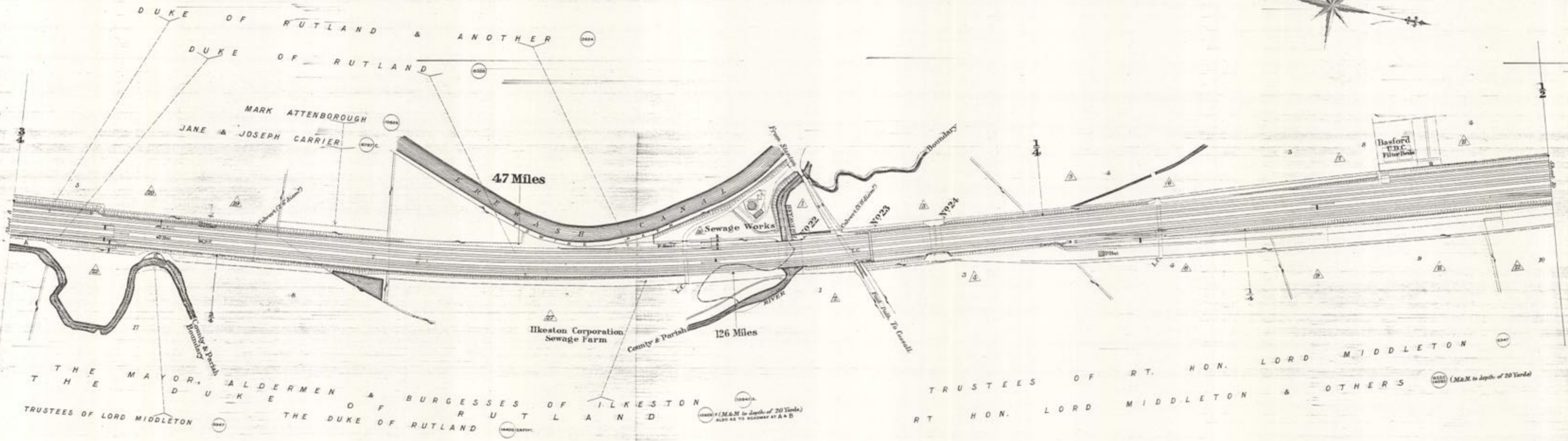
Estate Agents Office,
Midland Railway,
Derby.

COUNTY OF DERBY


COUNTY OF NOTTINGHAM

PARISH OF ILKESTON

PARISH OF COSSALL



Scale. 2 Chains to an Inch.

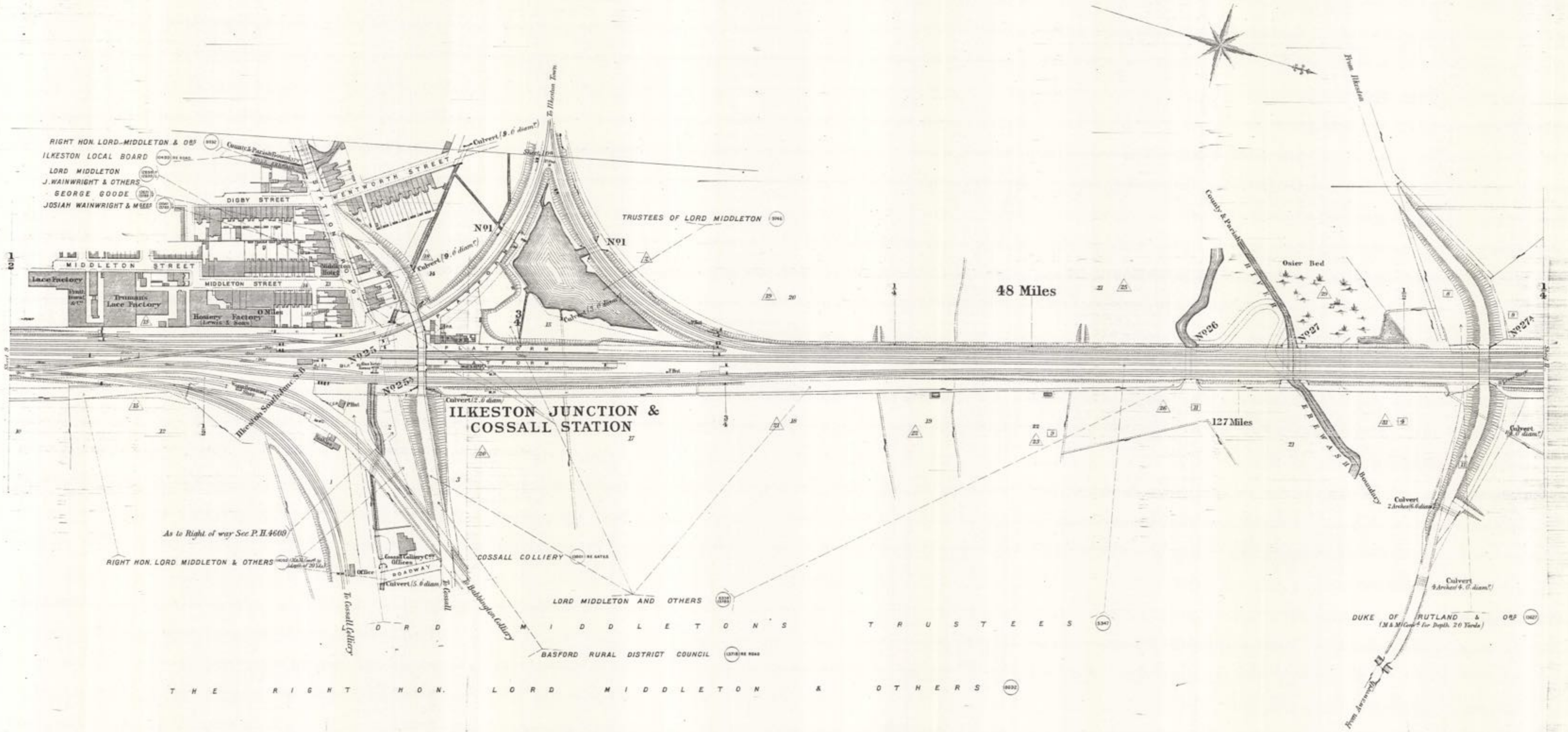


Estate Agents Office, Midland Railway, Derby.


COUNTY OF NOTTINGHAM

COUNTY OF DERBY
PARISH OF ILKESTON

PARISH OF COSSALL

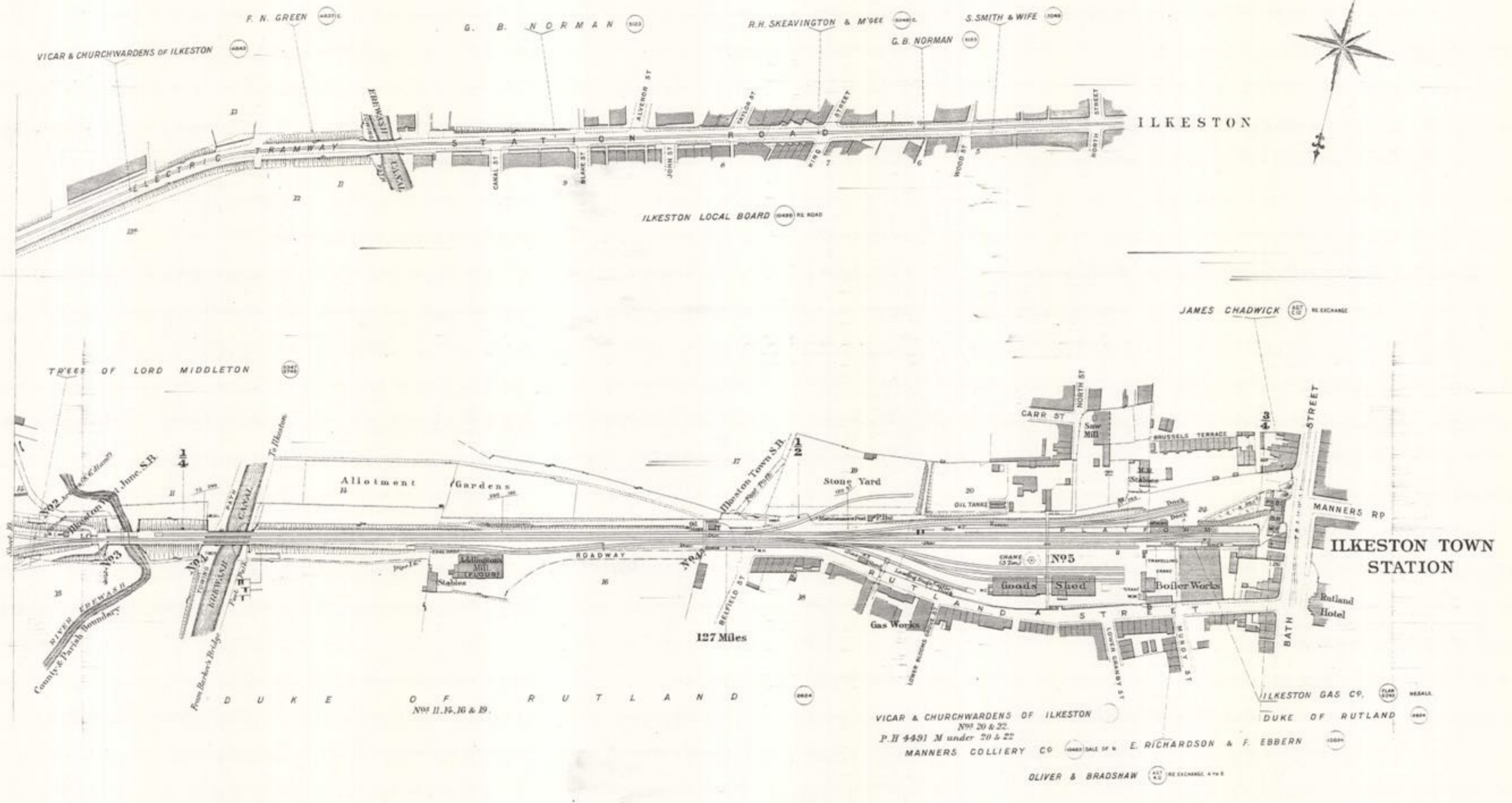


Scale. 2 Chains to an Inch.




Estate Agent's Office,
Midland Railway
Derby

C O U N T Y O F D E R B Y



P A R I S H O F I L K E S T O N

Scale. 2 Chains to an Inch.

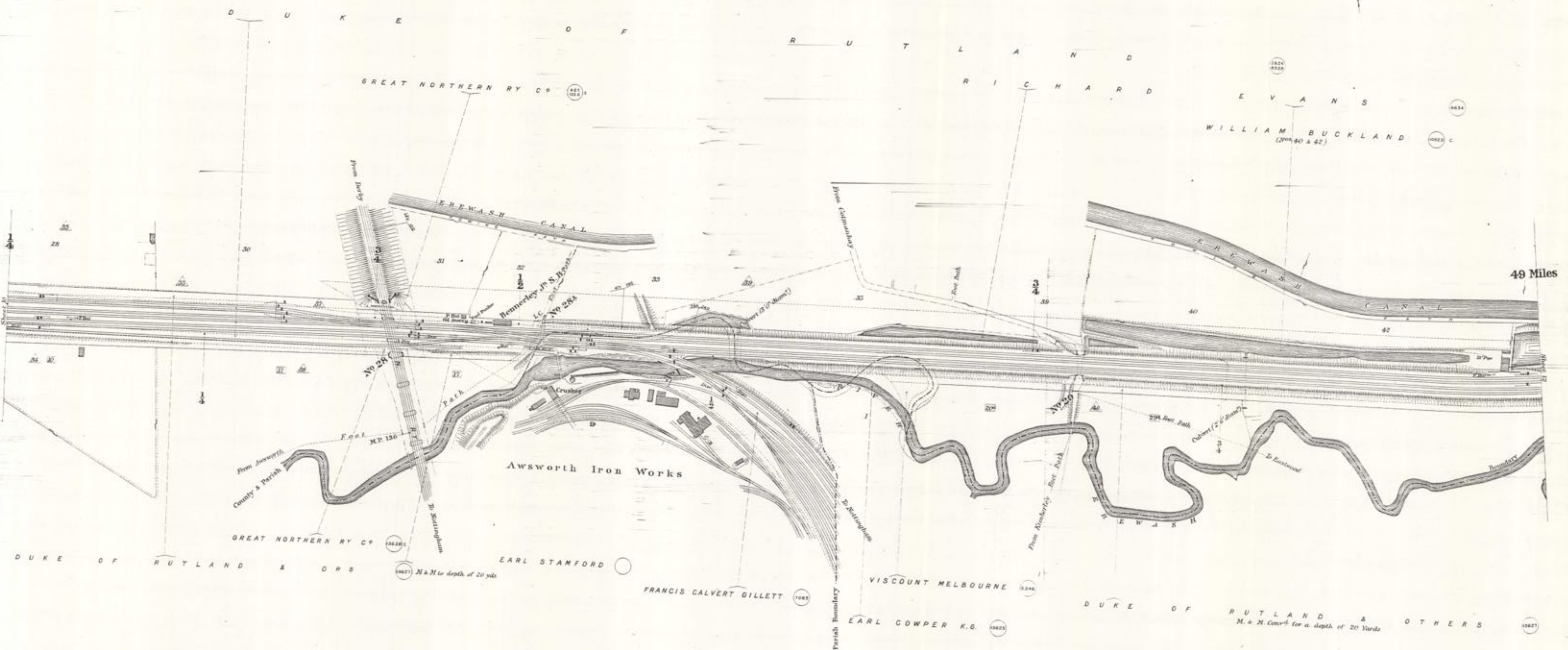
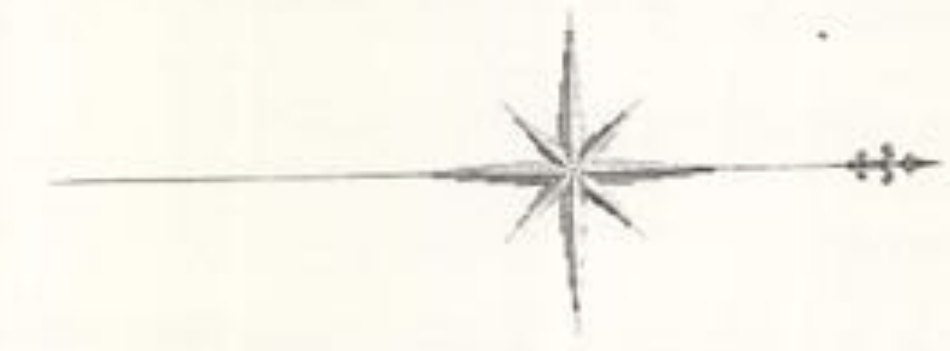


Estate Agents Office, Midland Railway, Derby.

C O U N T Y O F D E R B Y

SHEET II.


P A R I S H O F I L K E S T O N



49 Miles

C O U N T Y O F N O T T I N G H A M
P A R I S H O F A W S W O R T H
F O R M E R L Y P A R I S H O F N U T H A L L
P A R I S H O F G R E A S L E Y

Scale, 2 Chains to an Inch.

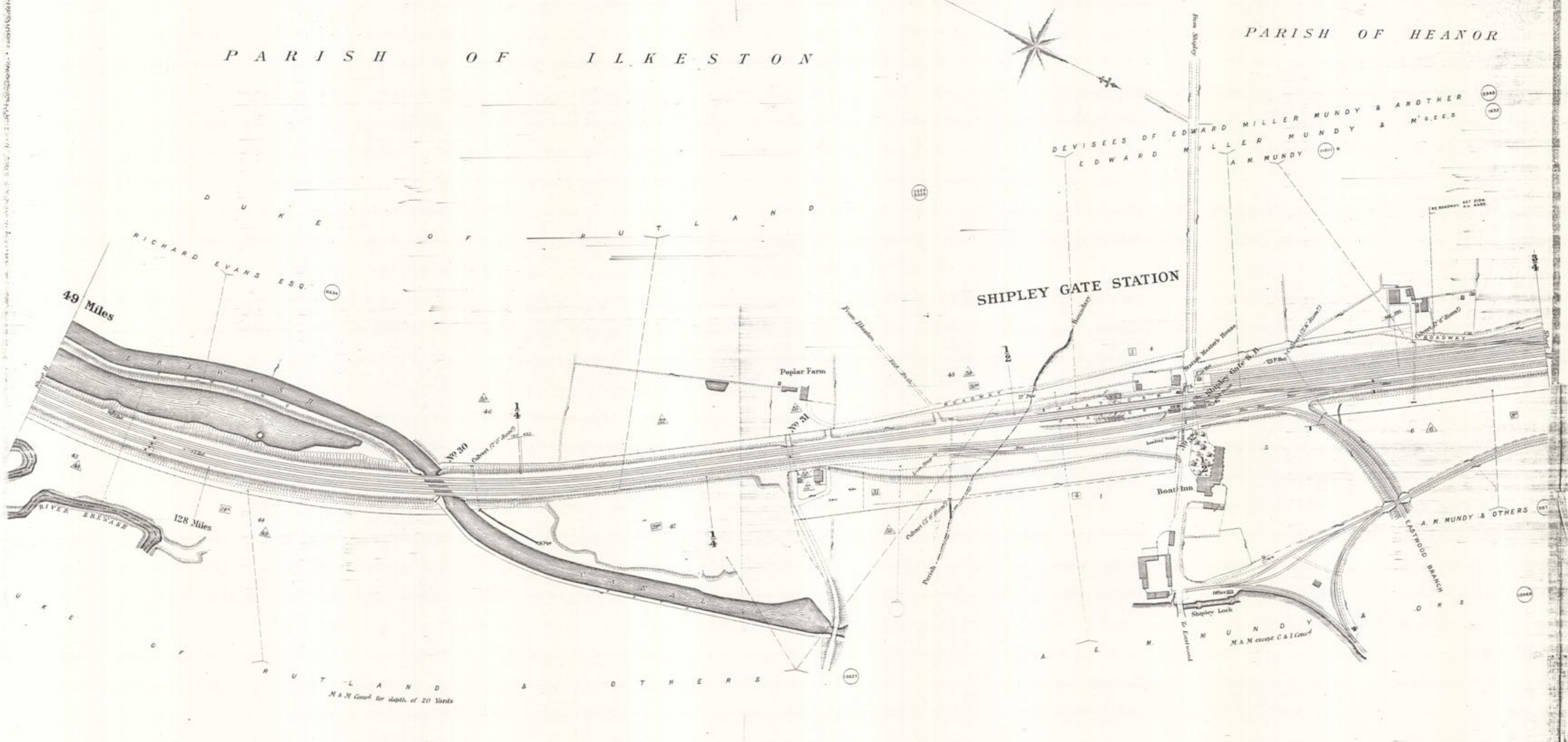


Estate Agents Office,
Midland Railway
Derby.

C O U N T Y O F D E R B Y

P A R I S H O F I L K E S T O N

P A R I S H O F H E A N O R




49 Miles

128 Miles

SHIPLEY GATE STATION

Scale. 2 Chains to an Inch.



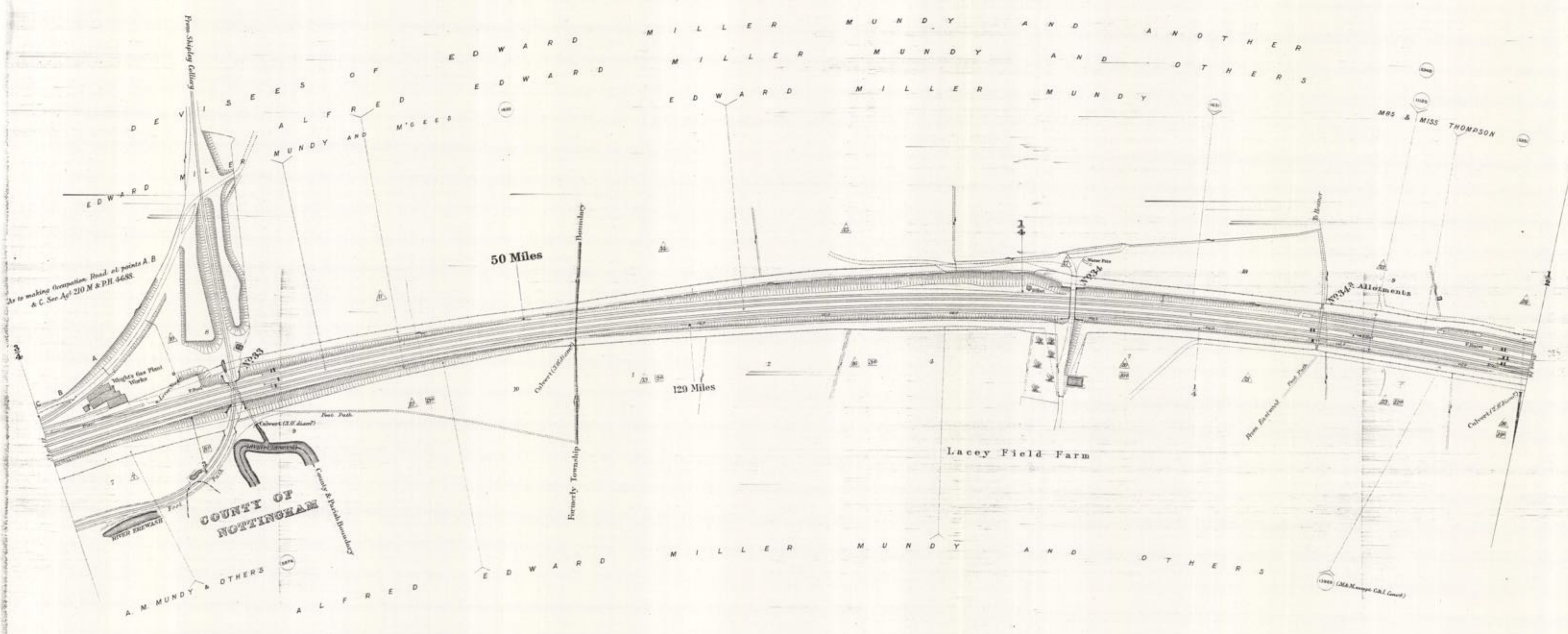
Estate Agents Office, Midland Railway Derby.

C O U N T Y O F D E R B Y

P A R I S H O F H E A N O R

FORMERLY TOWNSHIP OF SHIPLEY

FORMERLY TOWNSHIP OF HEANOR



As to making Occupation Road at points A B & C. See Act 210 M & P.H. 46SS.


50 Miles

120 Miles

Lacey Field Farm

COUNTY OF NOTTINGHAM

Scale. 2 Chains to an Inch.

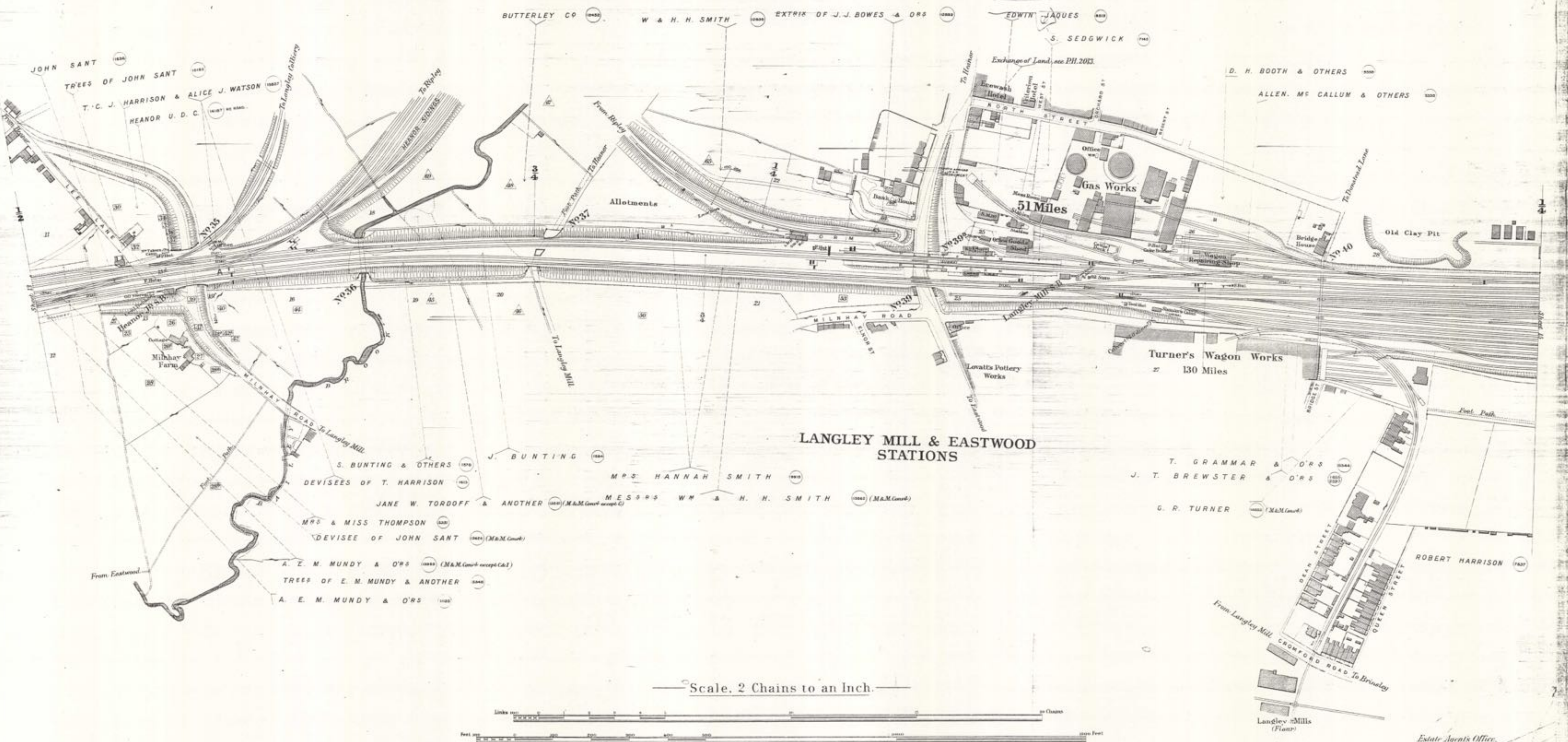


Estate Agents Office, Midland Railway, Derby.


C O U N T Y O F D E R B Y

P A R I S H O F H E A N O R

F O R M E R L Y T O W N S H I P O F H E A N O R



Scale, 2 Chains to an Inch.



Estate Agents Office,
Midland Railway,
Derby.

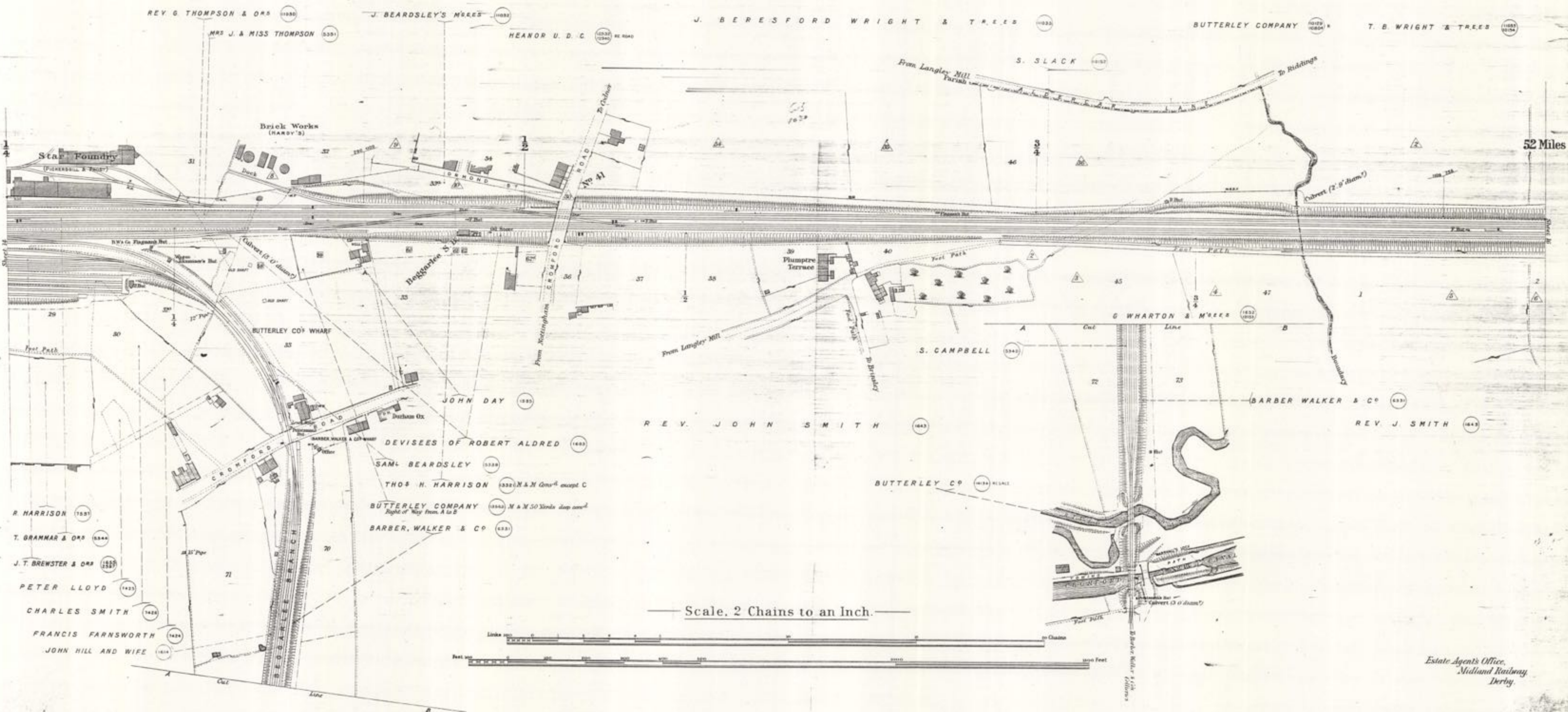
C O U N T Y O F D E R B Y



P A R I S H O F H E A N O R

F O R M E R L Y T O W N S H I P O F H E A N O R

P A R I S H O F C O D N O R P A R K



Scale. 2 Chains to an Inch.

Estate Agents Office,
Midland Railway
Derby.

C O U N T Y O F D E R B Y

PARISH OF CODNOR PARK

PARISH OF HEANOR



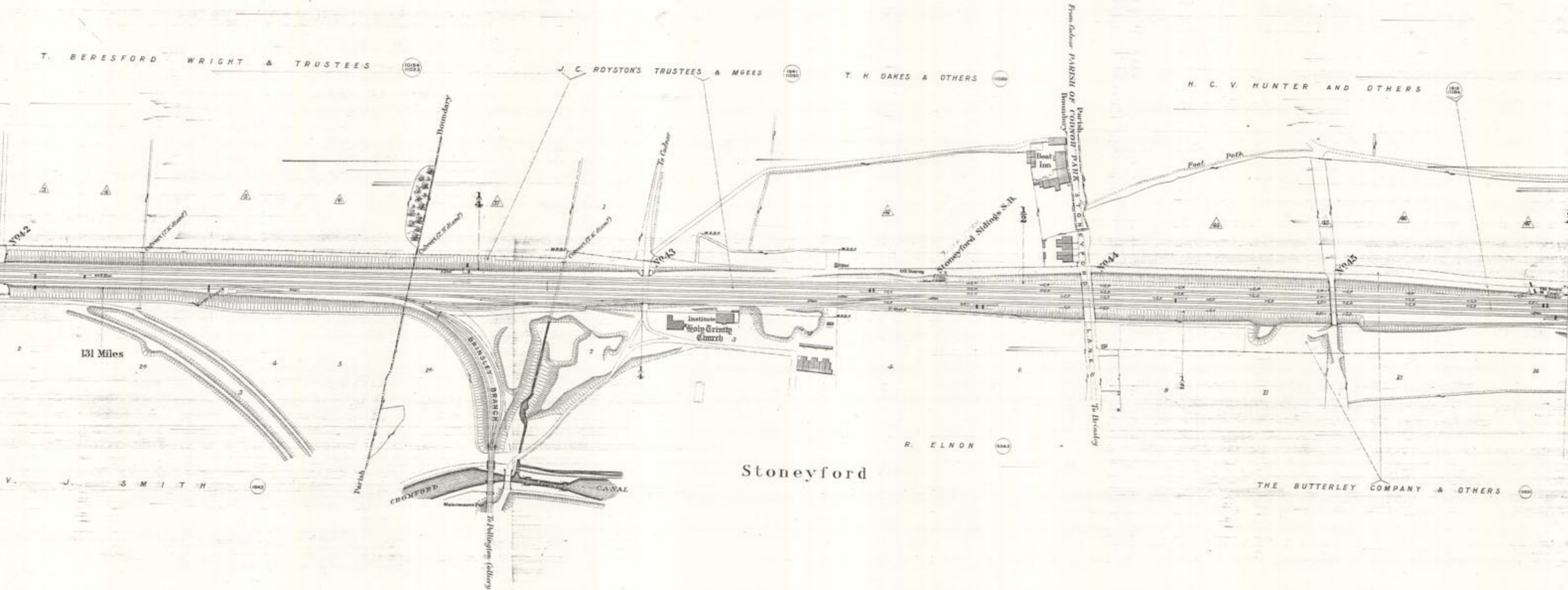
T. BERESFORD WRIGHT & TRUSTEES

J. C. ROYSTON'S TRUSTEES & MGEES

T. H. DAKES & OTHERS

H. C. V. HUNTER AND OTHERS

52 Miles



131 Miles

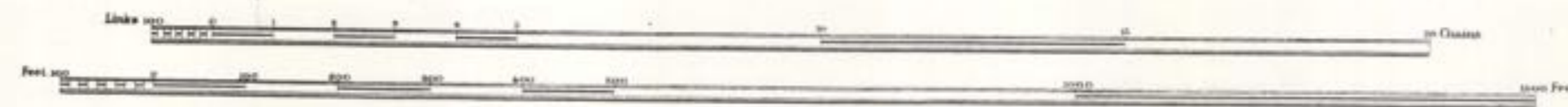
REV. J. SMITH

Stoneyford

R. ELNOR

THE BUTTERLEY COMPANY & OTHERS

Scale. 2 Chains to an Inch.

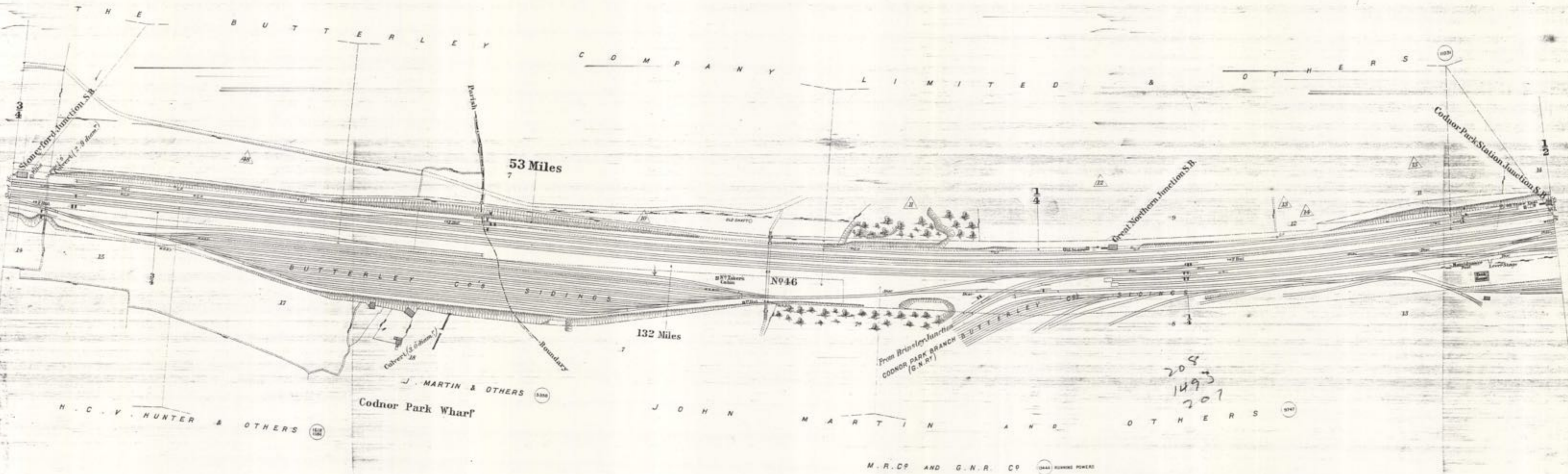


Estate Agents Office,
Midland Railway
Derby.

C O U N T Y O F D E R B Y


PARISH OF HEANOR

PARISH OF CODNOR PARK



204
1493
207


Scale. 2 Chains to an Inch.



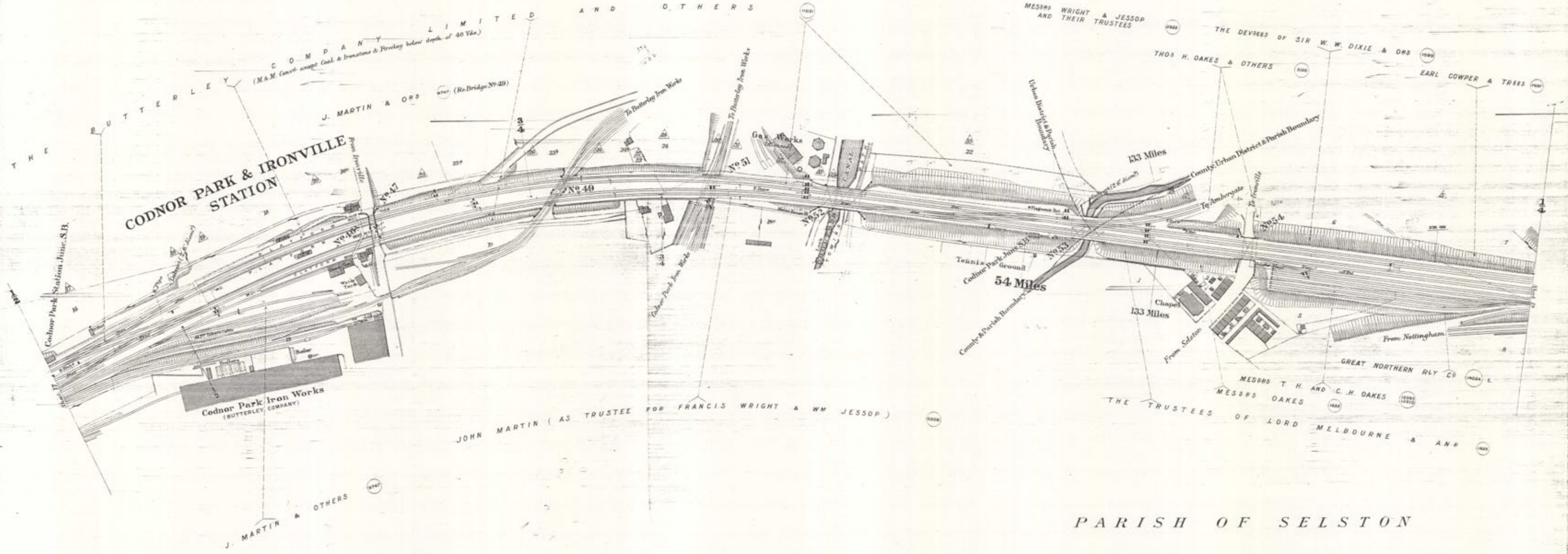
Estate Agents Office,
Midland Railway
Derby.

C O U N T Y O F D E R B Y

PARISH OF CODNOR PARK




URBAN DISTRICT OF ALFRETON
FORMERLY
PARISH OF ALFRETON



JOHN MARTIN (AS TRUSTEE FOR FRANCIS WRIGHT & WM JESSOP)

PARISH OF SELSTON
COUNTY OF NOTTINGHAM

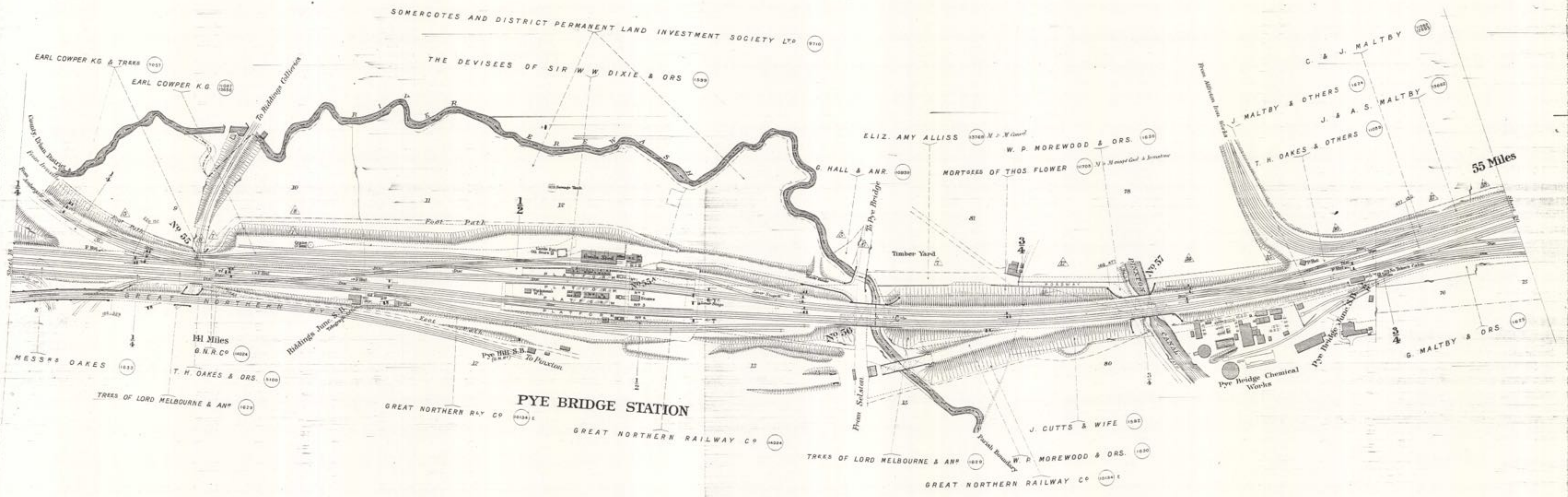
Scale, 2 Chains to an Inch.



Estate Agents Office,
Midland Railway,
Derby.

C O U N T Y O F D E R B Y

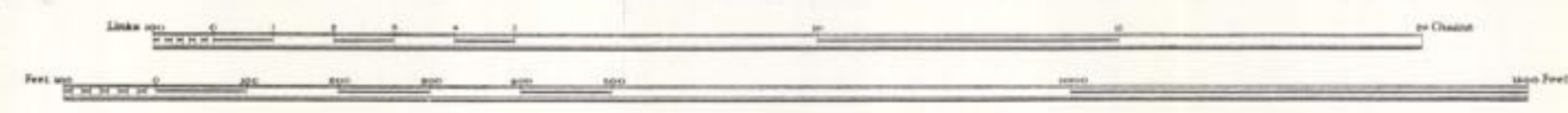
URBAN DISTRICT OF ALFRETON
(FORMERLY PARISH OF ALFRETON)



C O U N T Y O F N O T T I N G H A M

PARISH OF SELSTON

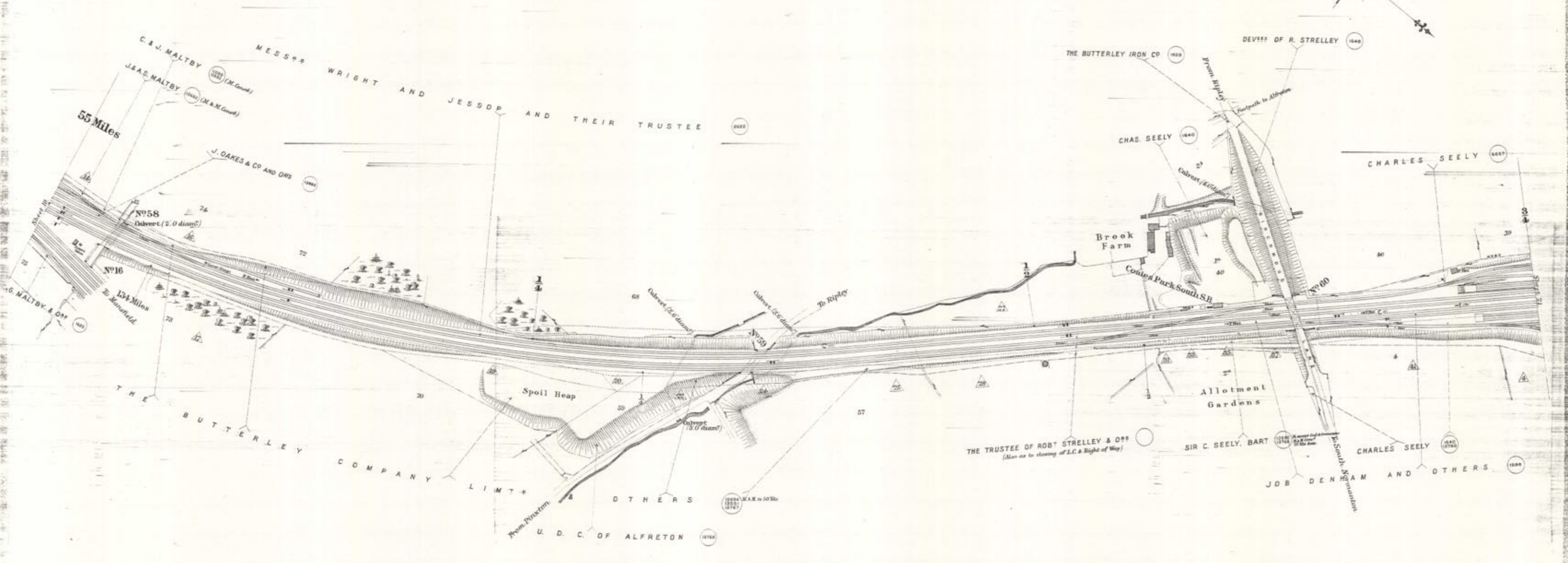
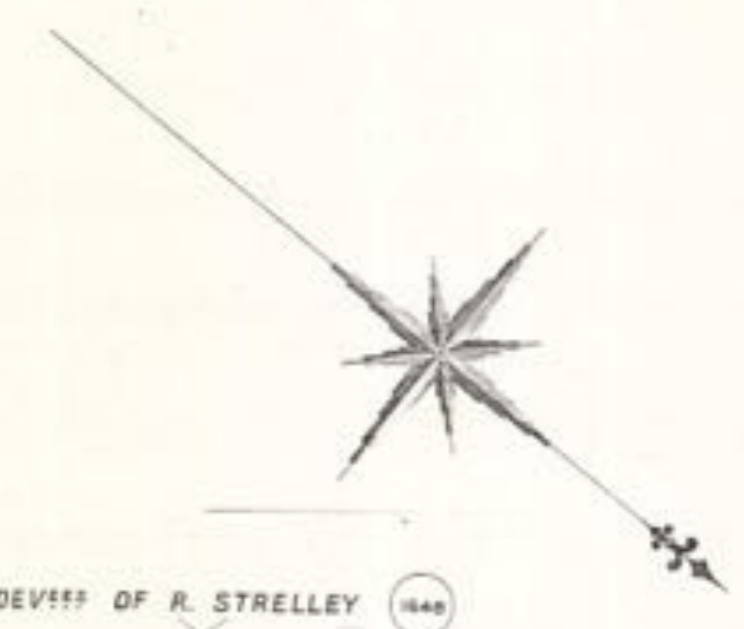
Scale. 2 Chains to an Inch.




Estate Agents Office,
Midland Railway,
Derby

C O U N T Y O F D E R B Y

URBAN DISTRICT OF ALFRETON
(FORMERLY PARISH OF ALFRETON)



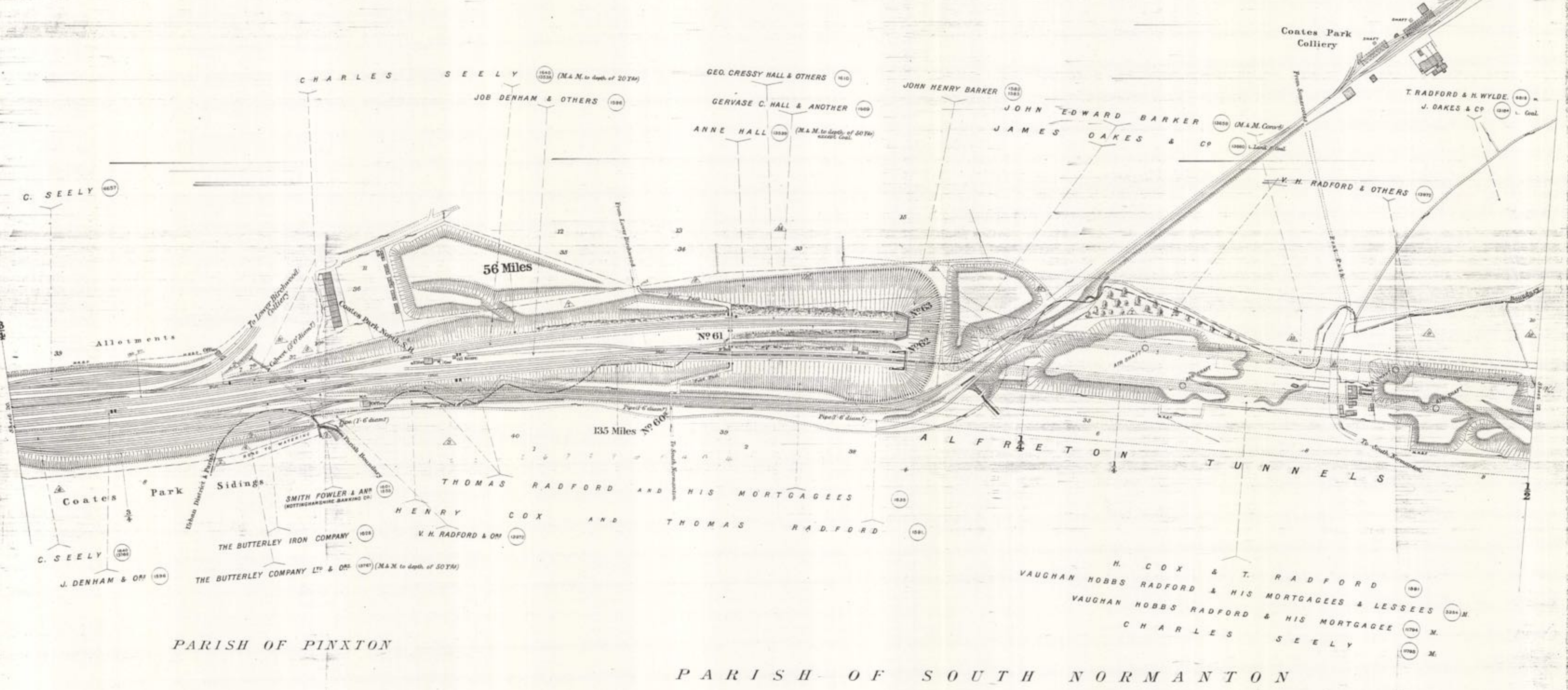

Scale. 2 Chains to an Inch.



Estate Agents Office,
Midland Railway
Derby.

C O U N T Y O F D E R B Y


URBAN DISTRICT OF ALFRETON
(FORMERLY PARISH OF ALFRETON)



PARISH OF PINXTON

PARISH OF SOUTH NORMANTON

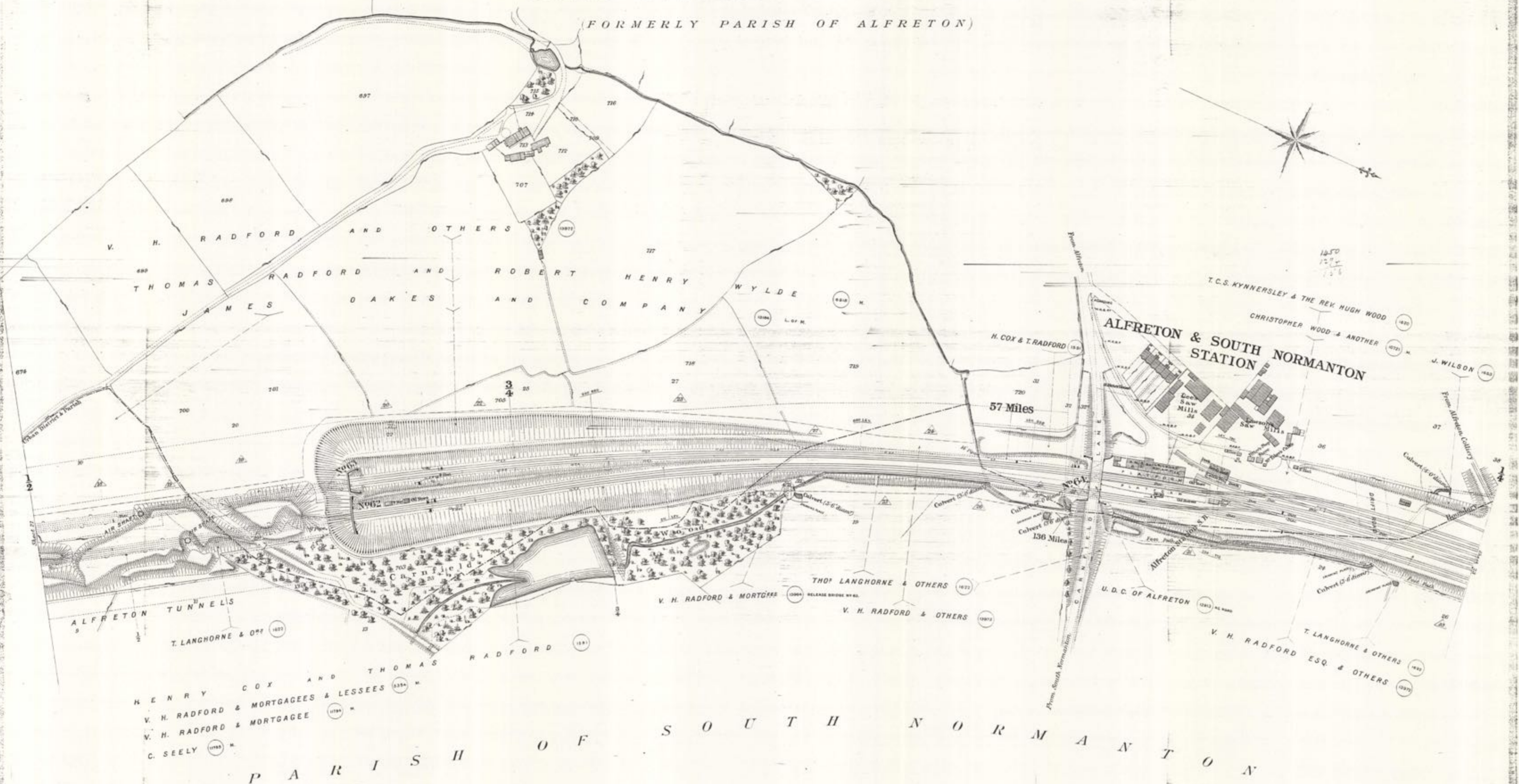
Scale. 2 Chains to an Inch.



Estate Agent's Office,
Midland Railway
Derby.


URBAN DISTRICT OF ALFRETON

(FORMERLY PARISH OF ALFRETON)



P A R I S H O F S O U T H N O R M A N T O N

Scale, 2 Chains to an Inch.



Estate Agent's Office,
Midland Railway,
Derby.

C O U N T Y O F D E R B Y

U R B A N D I S T R I C T O F A L F R E T O N


P A R I S H O F A L F R E T O N

P A R I S H O F S O U T H N O R M A N T O N



Notice Board (oil lighting)
reading as follows:-
"End of Single Line (Train staff)
"Allorent's end" not to be used past
this board unless the driver is in
possession of the Train staff"
(From colliery end of branch)
Provided Feb 1951. Ref 7/4.

Scale. 2 Chains to an Inch

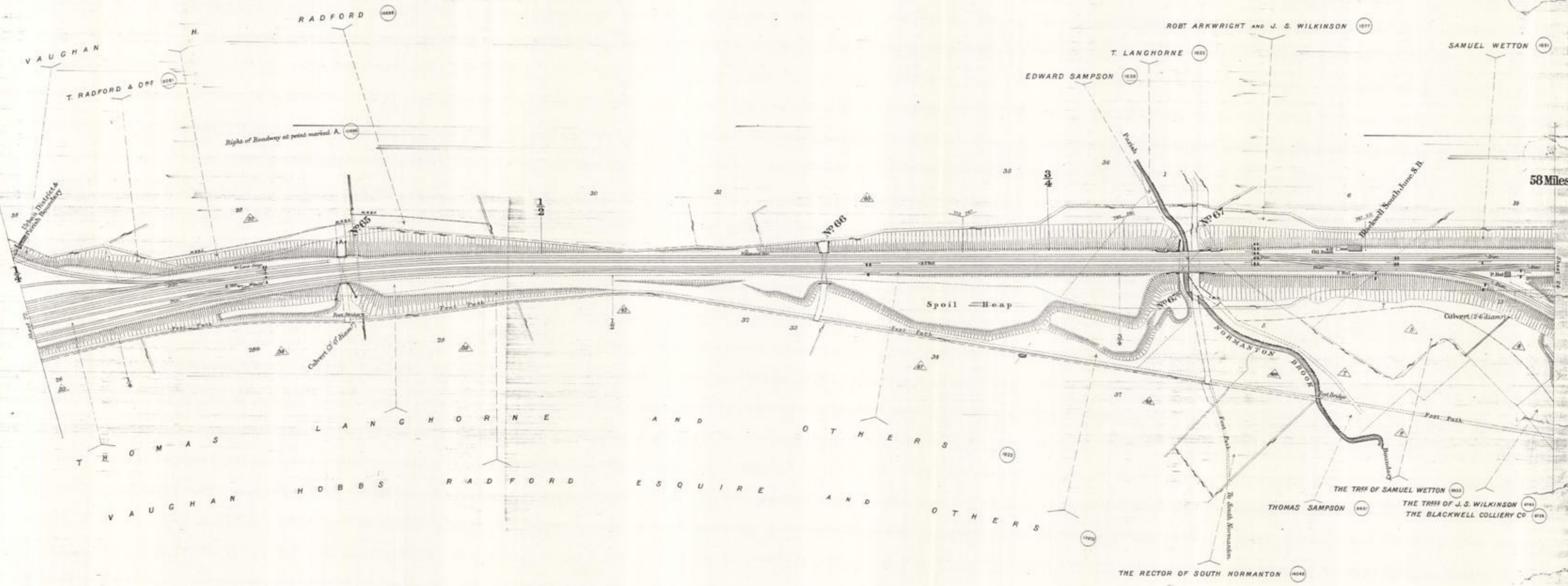


SURVEYED, Jan. 1920.
Estate Agents Office,
Midland Railway,
Derby.

C O U N T Y O F D E R B Y

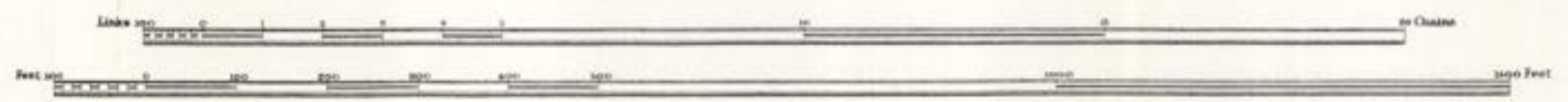
P A R I S H O F S O U T H N O R M A N T O N

P A R I S H O F B L A C K W E L L




58 Miles

Scale. 2 Chains to an Inch.



Estate Agent's Office,
Midland Railway
Derby.

PARISH OF BLACKWELL



DUKE OF DEVONSHIRE & OTHERS (1844)

MANSFIELD U.R.S.A. (1880) RE SEWAGE TANK

PARISH OF TIBSHELF

58 Miles

WESTHOUSES & BLACKWELL STATION

COUNTESS OF CARNARVON AND ANP (N.E.M. Comp^d except Coal)

DUKE OF DEVONSHIRE (1844) RE ROAD

GOVERNORS OF ST THOMAS'S HOSPITAL (N.E.M. Comp^d except of 1874)

BLACKWELL RURAL DISTRICT COUNCIL (1425) RE ROAD & BRIDGES

Recreation Ground

Allotments



137 Miles

DUKE OF DEVONSHIRE (1871) RE ROAD

EARL OF CARNARVON AND HIS TREE

DUKE OF DEVONSHIRE (1875) RE ROAD

R. ARKWRIGHT & J. S. WILKINSON (1877)

DUKE OF DEVONSHIRE (1884)

TREES OF J. S. WILKINSON BLACKWELL COLLIERY CO (1895)


TREES OF J. S. WILKINSON'S MARRIAGE SETTLEMENT & ANP (1884)

J. S. SAMPSON (1872) N.E.M. Comp^d except Coal

J. S. SAMPSON (1875) COMPT

THE DUKE OF DEVONSHIRE AND OTHERS (1884)

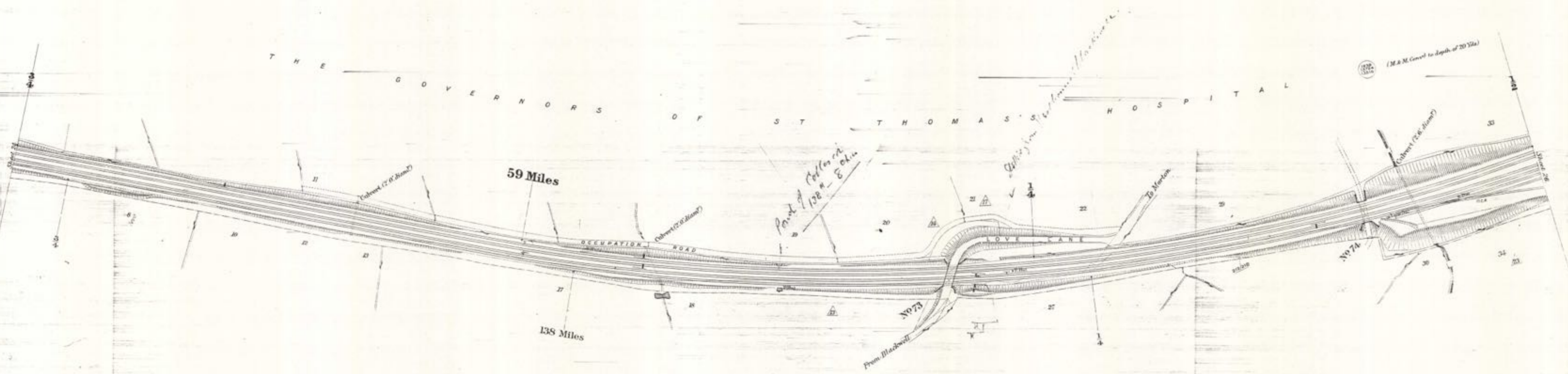
Scale. 2 Chains to an Inch.




Estate Agents Office, Midland Railway, Derby.

C O U N T Y O F D E R B Y

P A R I S H O F T I B S H E L F



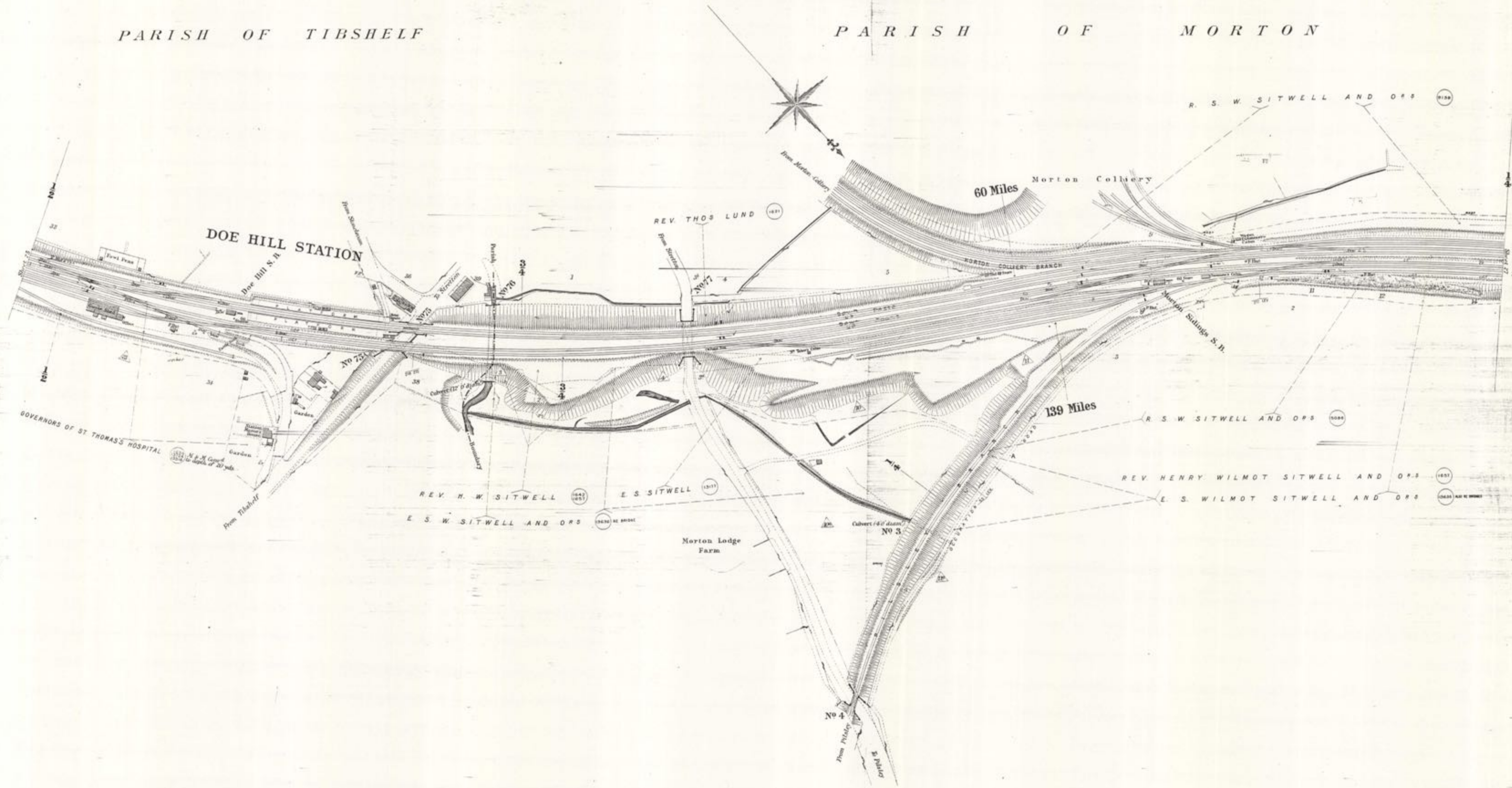
Scale. 2 Chains to an Inch.



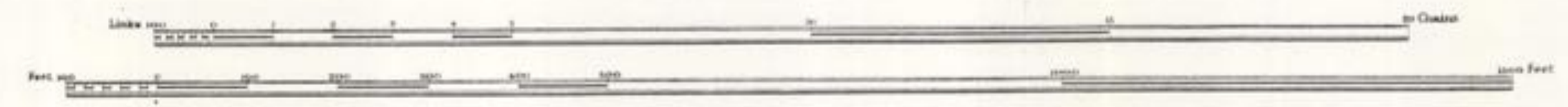
C O U N T Y O F D E R B Y

PARISH OF TIBSHELF

PARISH OF MORTON



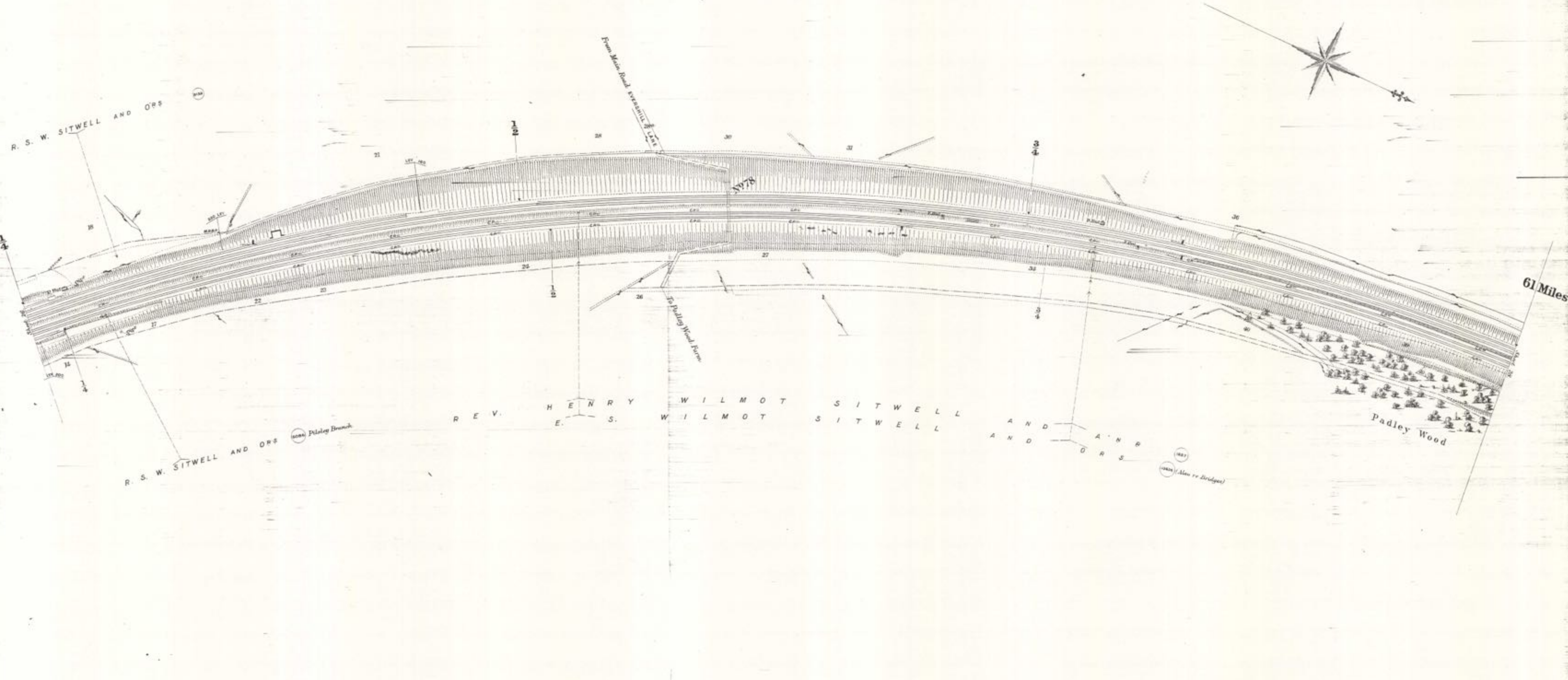
Scale. 2 Chains to an Inch.




Estate Agent's Office,
Midland Railway,
Derby.

C O U N T Y O F D E R B Y

P A R I S H O F M O R T O N

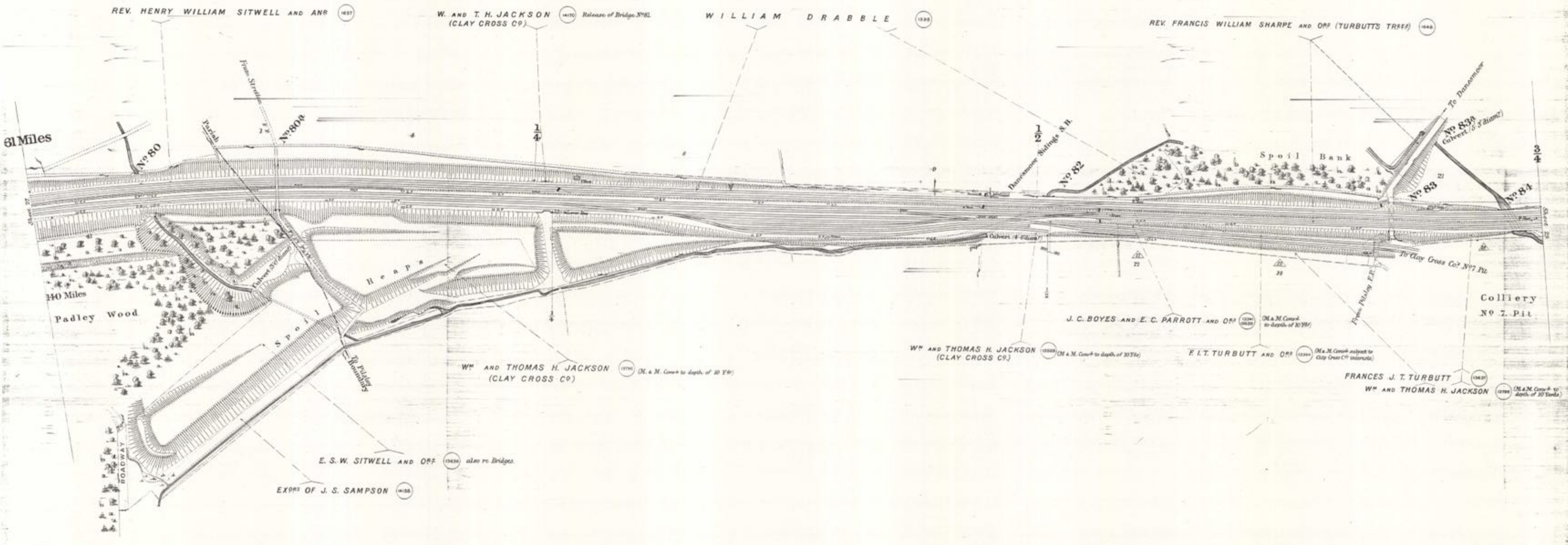
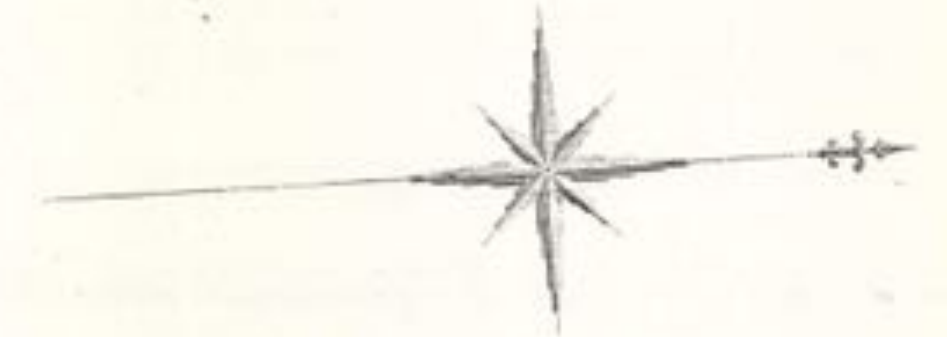


Scale. 2 Chains to an Inch.



C O U N T Y O F D E R B Y

P A R I S H O F P I L S L E Y
FORMERLY PARISH OF NORTH WINGFIELD

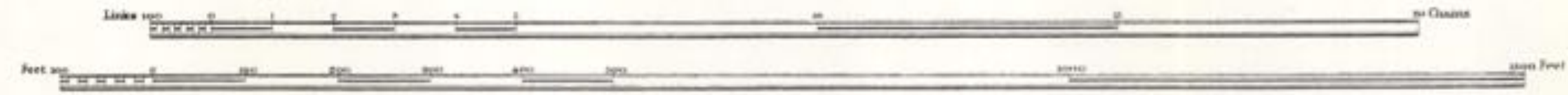


61 Miles

40 Miles
Padley Wood

PARISH OF MORTON

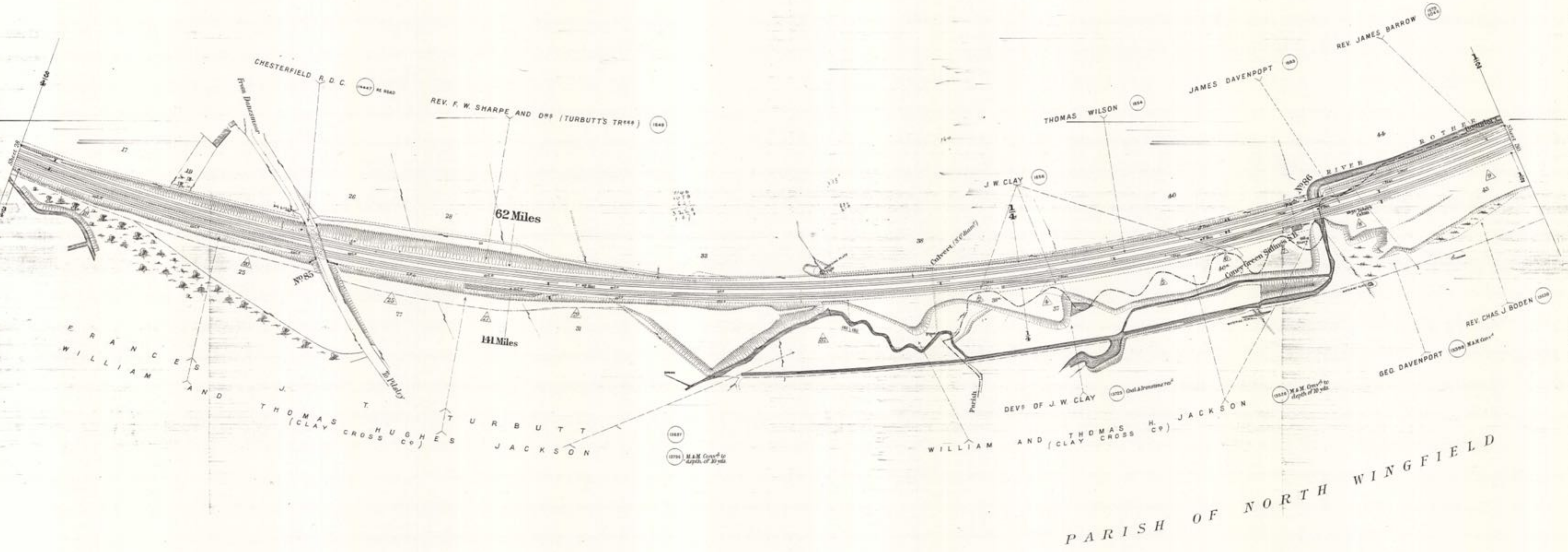
Scale, 2 Chains to an Inch.




Estate Agents Office,
Midland Railway,
Derby.

C O U N T Y O F D E R B Y

P A R I S H O F P I L S L E Y
FORMERLY PARISH OF NORTH WINGFIELD



Scale, 2 Chains to an Inch.

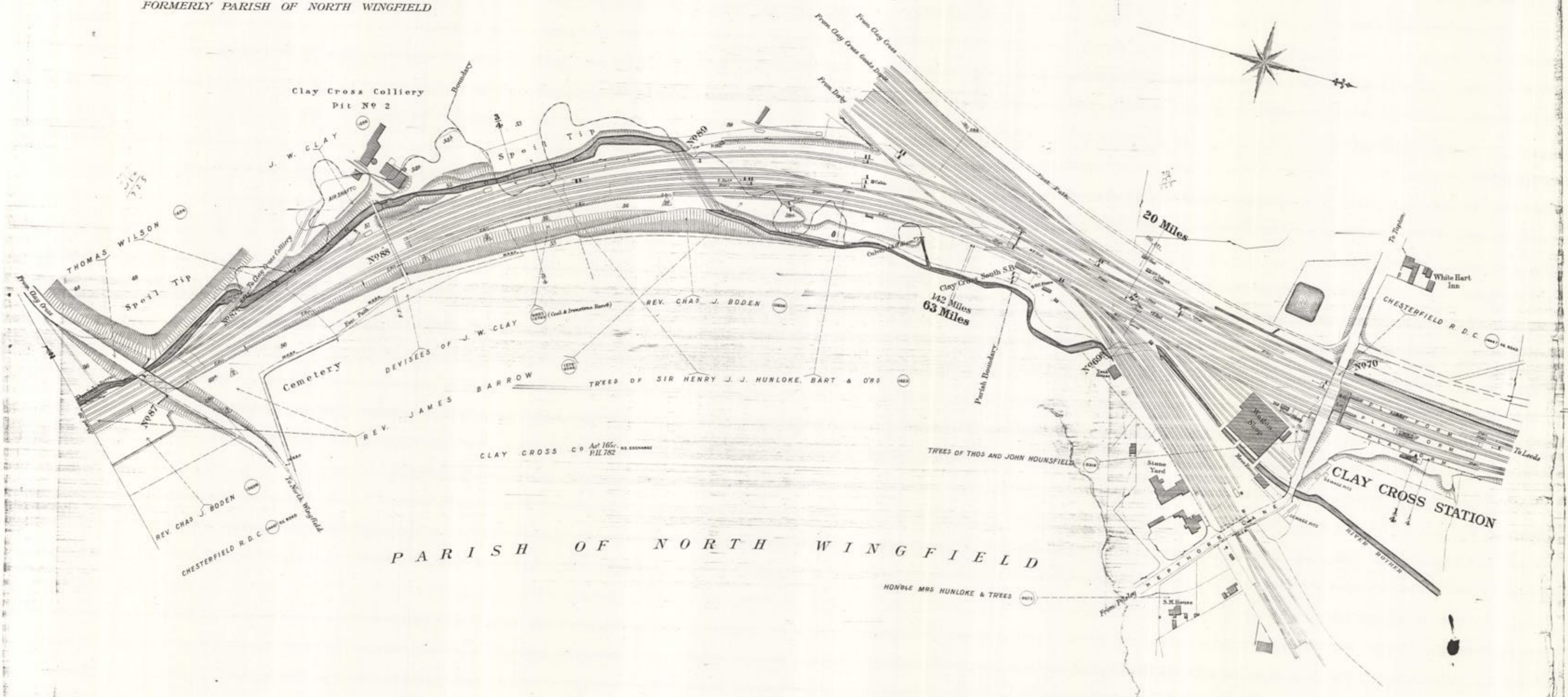


Estate Agents Office,
Midland Railway
Derby

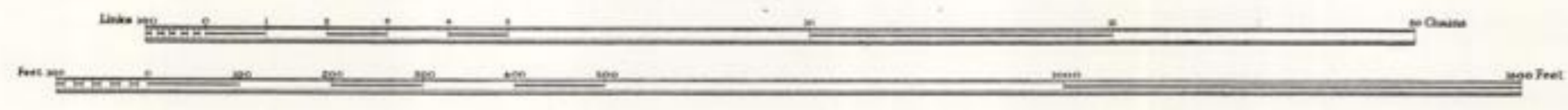
C O U N T Y O F D E R B Y

PARISH OF PILSLEY
FORMERLY PARISH OF NORTH WINGFIELD

PARISH OF TUPTON



Scale. 2 Chains to an Inch.



Estate Agents Office,
Midland Railway,
Derby.