

C O U N T Y O F S T A F F O R D



FORMERLY TOWNSHIP OF OAKLEY

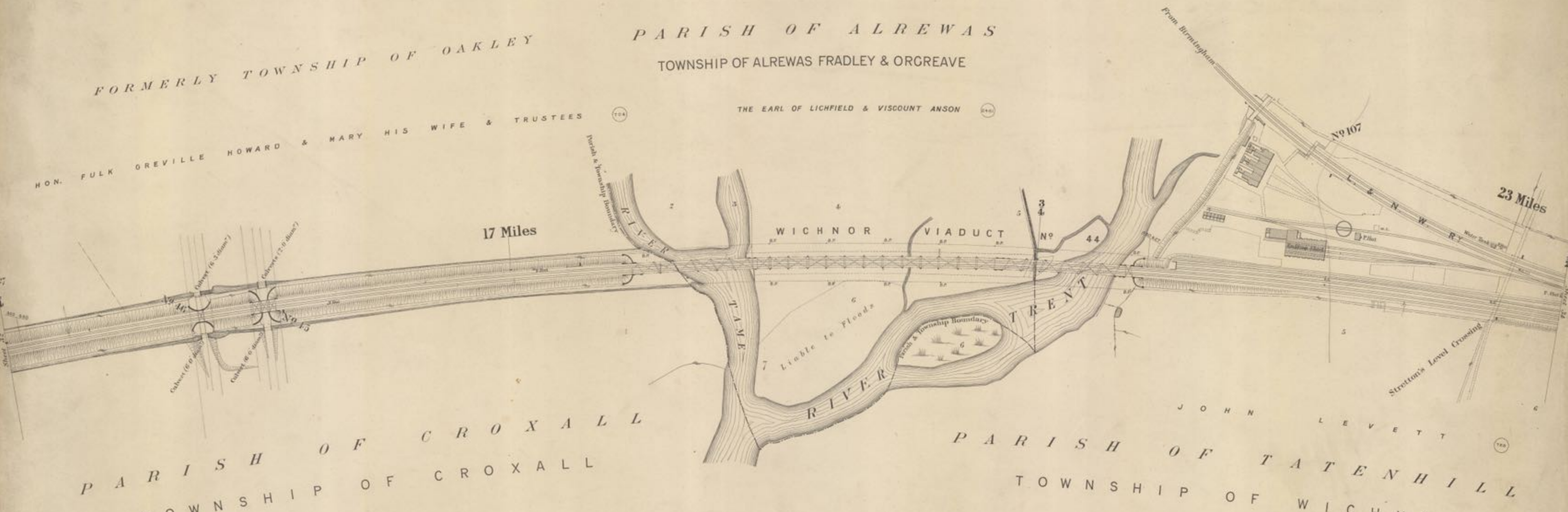
PARISH OF ALREWAS
TOWNSHIP OF ALREWAS FRADLEY & ORCREAVE

HON. FULK GREVILLE HOWARD & MARY HIS WIFE & TRUSTEES

THE EARL OF LICHFIELD & VISCOUNT ANSON

17 Miles

23 Miles



PARISH OF CROXALL
TOWNSHIP OF CROXALL

JOHN LEVETT
PARISH OF TATENHILL
TOWNSHIP OF WICHNOR

Scale, 2 Chains to an Inch.



Estate Agents Of
Midlan

C O U N T Y O F S T A F F O R D

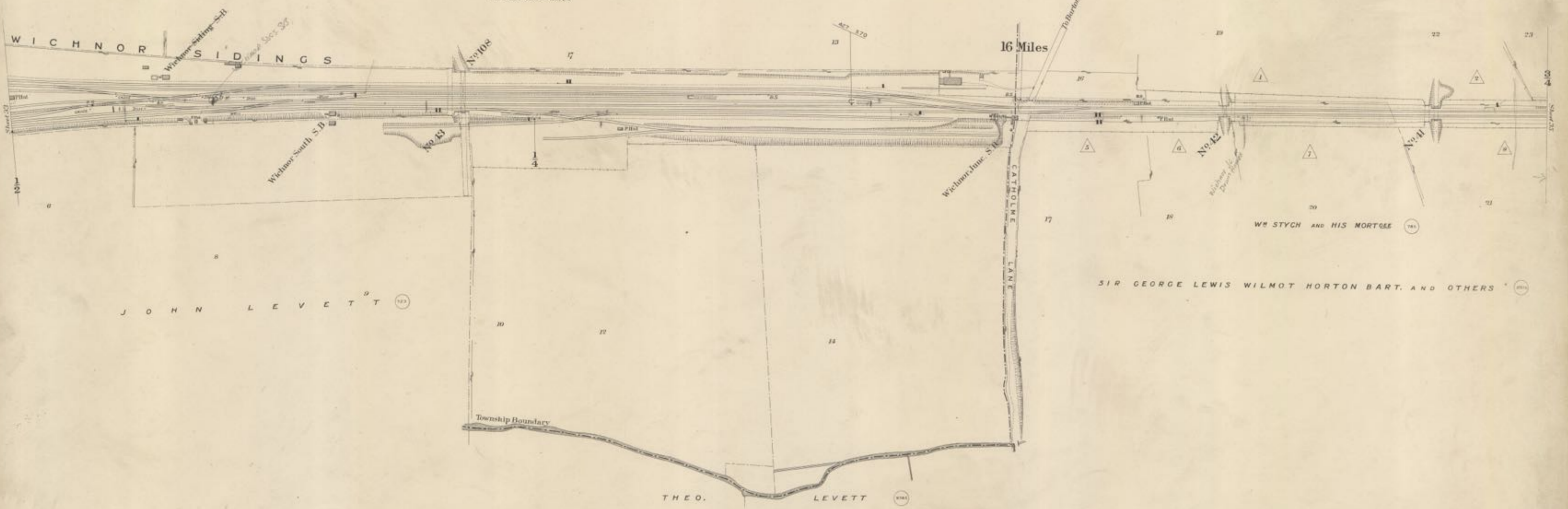
P A R I S H O F T A T E N H I L L

T O W N S H I P O F W I C H N O R


T O W N S H I P O F B A R T O N - U N D E R - N E E D W O O D



For agreed boundary between M.E. & L & N.W.R. Co's
See Plan 5869 P.H. 96



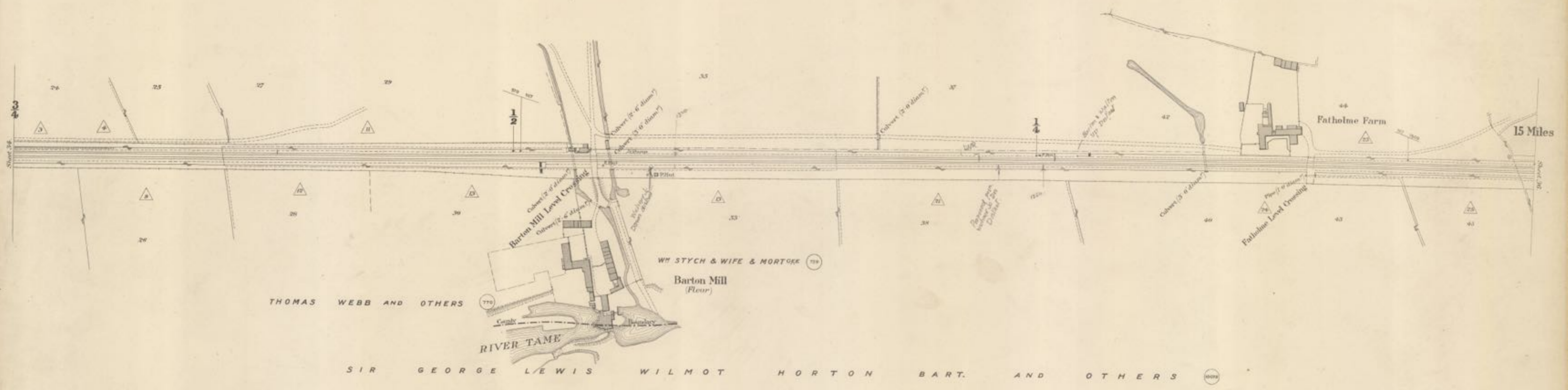
Scale, 2 Chains to an Inch.




C O U N T Y O F S T A F F O R D

P A R I S H O F T A T E N H I L L

T O W N S H I P O F B A R T O N U N D E R N E E D W O O D



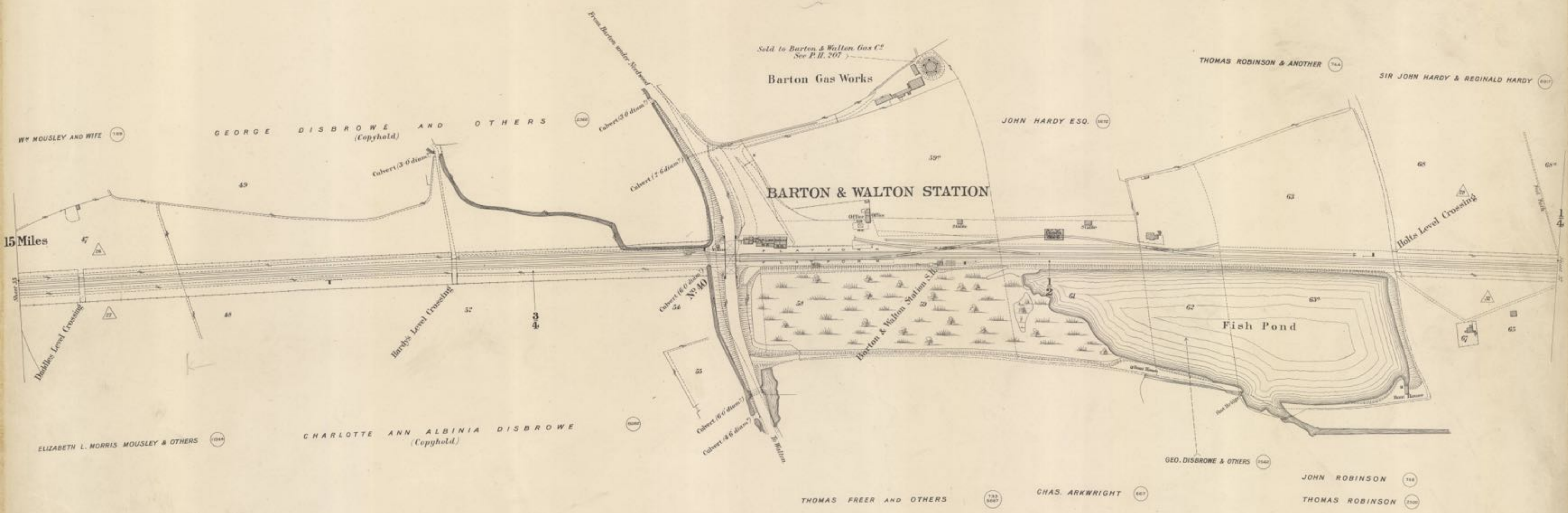
Scale, 2 Chains to an Inch.



C O U N T Y O F S T A F F O R D

P A R I S H O F T A T E N H I L L

T O W N S H I P O F B A R T O N U N D E R N E E D W O O D




15 Miles

Scale, 2 Chains to an Inch.



Estate Agents Office,
Midland Railway
Derby

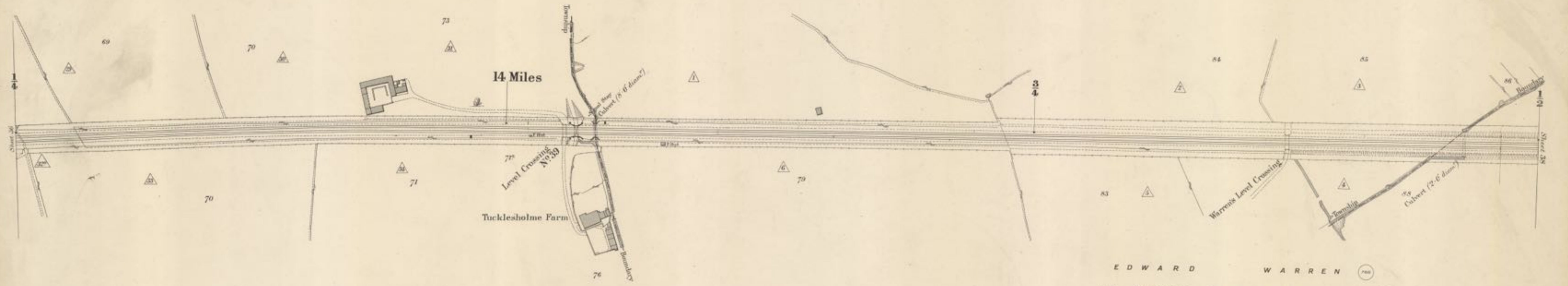
C O U N T Y O F S T A F F O R D
P A R I S H O F T A T E N H I L L



TOWNSHIP OF BARTON UNDER NEEDWOOD

TOWNSHIP OF DUNSTALL

S I R J O H N H A R D Y A N D R E G I N A L D H A R D Y (1817)




R I C H A R D A N D W I L L I A M R I C H A R D H O L L A N D A N D O T H E R S (1817)

E D W A R D W A R R E N (1817)
T H E T R U S T E E S O F T H O M A S W A R R E N (1817)

TOWNSHIP OF TATENHILL
(DETACHED N°3)

Scale, 2 Chains to an Inch.

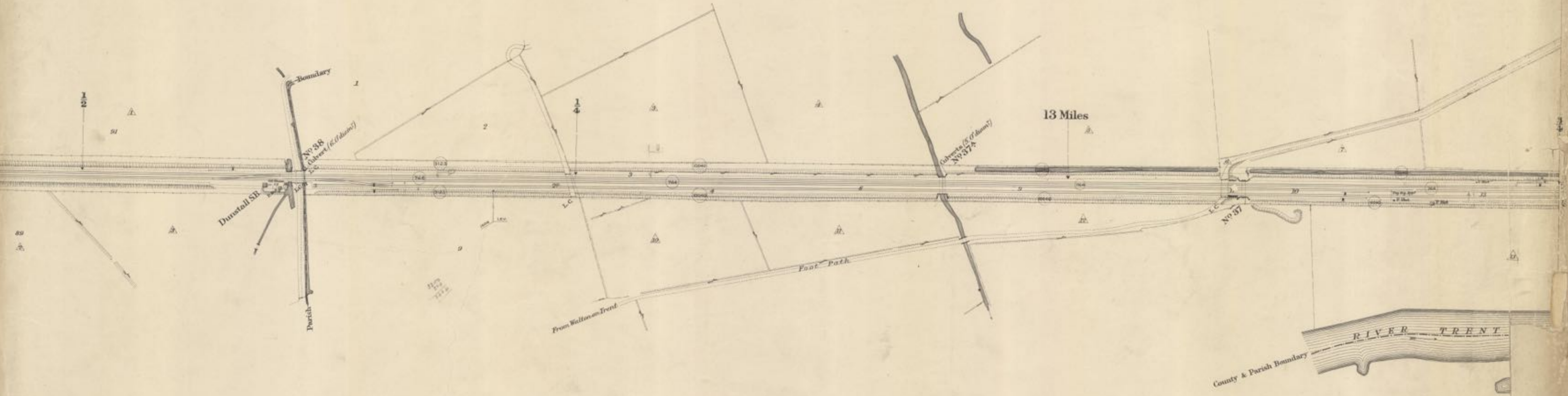


C O U N T Y O F S T A F F O R D

P A R I S H O F B R A N S T O N

FORMERLY
P A R I S H O F B U R T O N — U P O N — T R E N T

PARISH OF TATENHILL



C O U N T Y O F D E R B Y

P A R I S H O F D R A K E L O W

Scale, 2 Chains to an Inch.

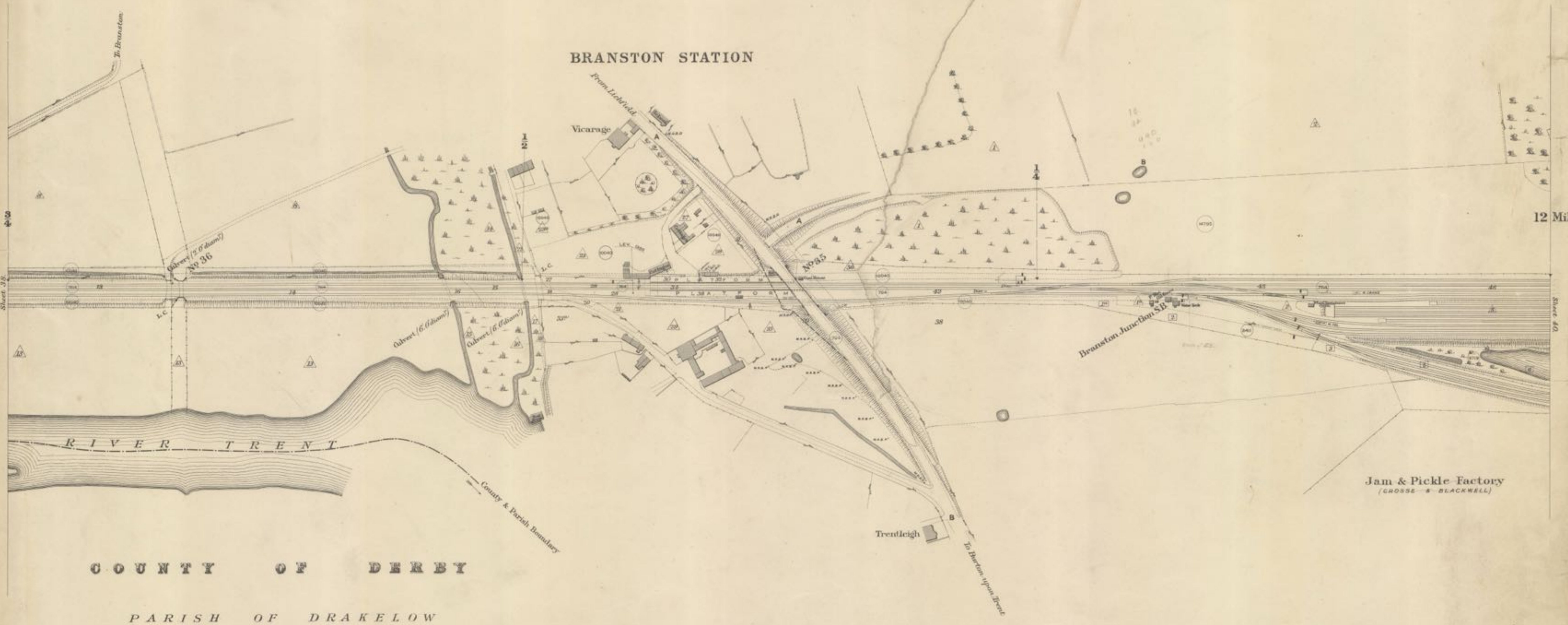


SURVEYED January 1923.

Estate Agents Office.




BRANSTON STATION



12 Miles

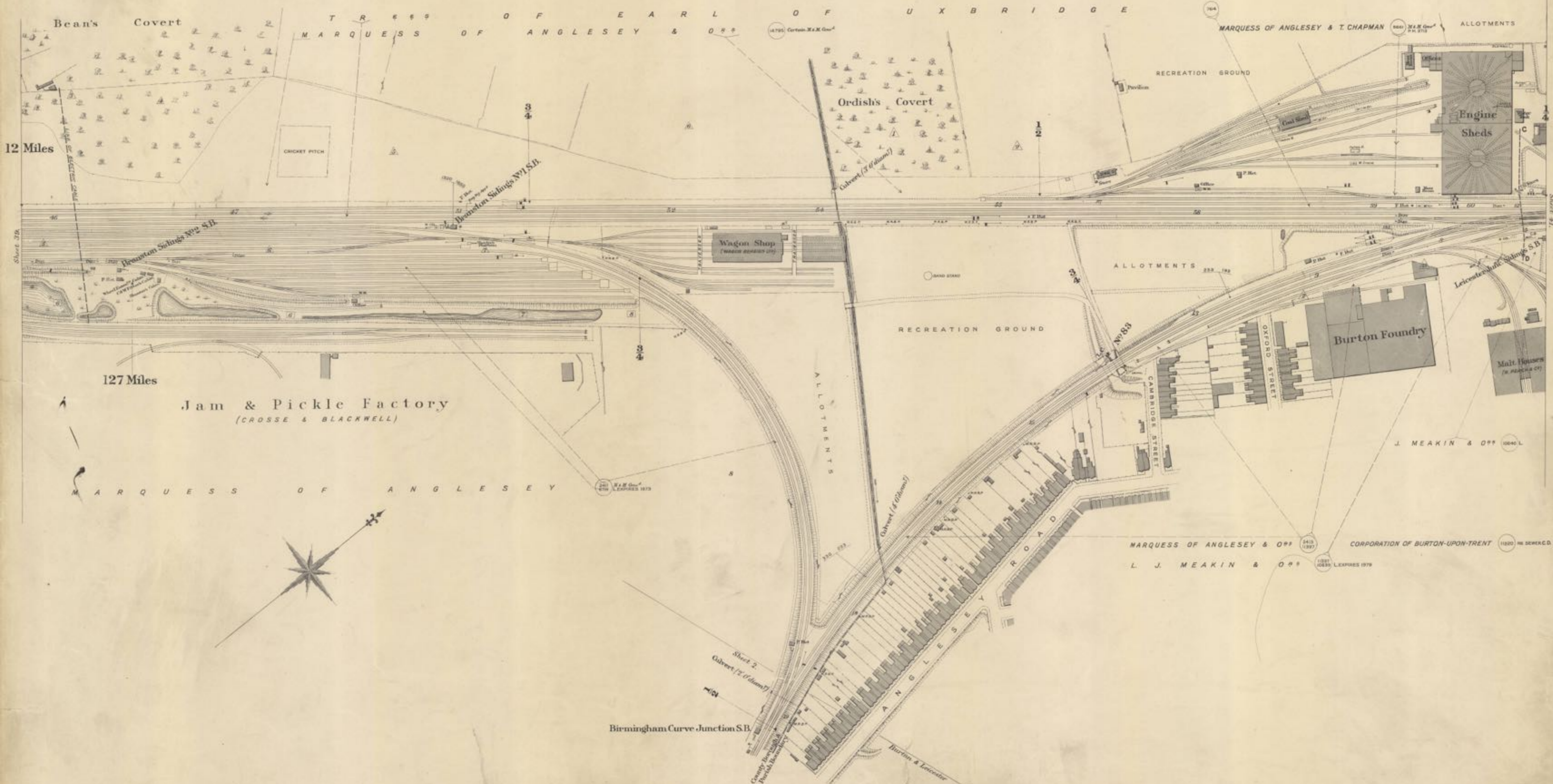
Scale, 2 Chains to an Inch.



Jam & Pickle Factory
(CROSSE & BLACKWELL)

SURVEYED Oct. 1922.
Estate Agent's Office,
Midland Railway
Derby.

TOP



12 Miles

127 Miles

Jam & Pickle Factory
(CROSSE & BLACKWELL)

Wagon Shop


Ordish's Covert

Engine Sheds

Burton Foundry

Malt Houses

Scale, 2 Chai to an Inch



SURVEYED Oct. 1922.
Estate Agents Office,
Midland Railway
Derby.

C O U N T Y O F S T A F F O R D

SHEET 41

C O U N T Y B O R O U G H O F B U R T O N - U P O N - T R E N T

P A R I S H O F B U R T O N - U P O N - T R E N T

F O R M E R L Y P A R I S H O F B U R T O N E X T R A

F O R M E R L Y P A R I S H O F H O R N I N G L O W



127 Miles

Sheet 41

Sheet 41

Sheet 42

BURTON STATION

Baguley Cars Ltd

Timber Yard

Malt

11 Miles

Houses

Bottling Stores

Timber Yard

Animal Food Factory

Coal Wharf

Malt House

Black Eagle Brewery

Malt Houses

Malt Houses

Moor Street Wharf

Offices Ale Stores

Malt Houses

New Brewery

Trent Brewery

Ale Stores

Brewery

Clarence Brewery

Cooperative

Middle Brewery

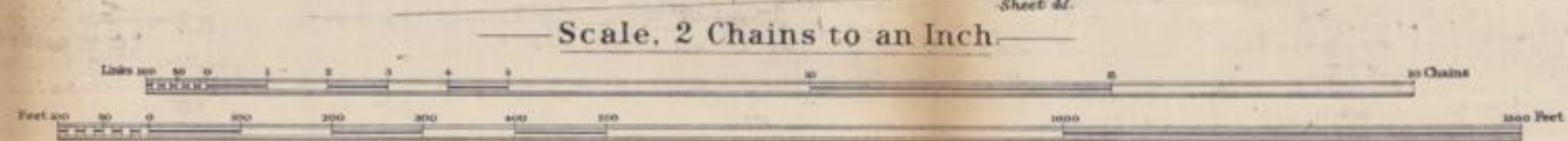
Scale. 2 Chains to an Inch



SURVEYED December 1922

Estate Agents Office, Midland Railway, Derby

C O U N T Y O F S T A F F O R D
 COUNTY BOROUGH OF BURTON—UPON—TRENT
 PARISH OF BURTON—UPON—TRENT
 FORMERLY PARISH OF BURTON EXTRA



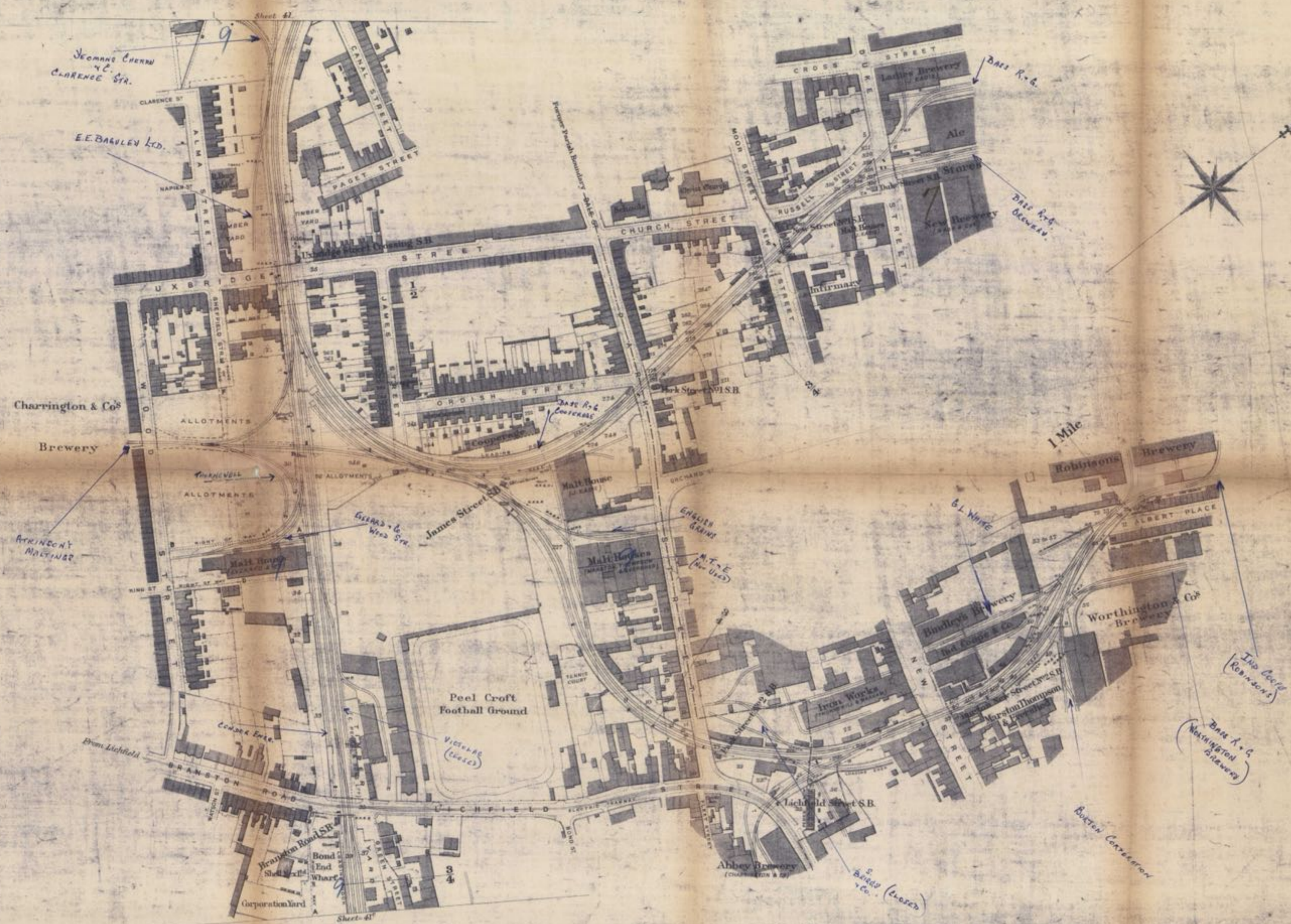
SURVEYED December 1872.
 Estate Agents Office,
 Midland Railway,
 Derby.

C O U N T Y O F S T A F F O R D

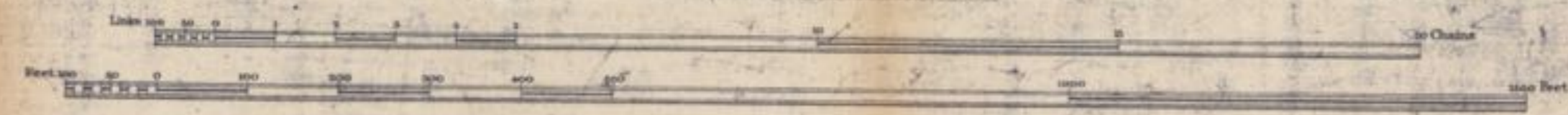
C O U N T Y B O R O U G H O F B U R T O N U P O N T R E N T

P A R I S H O F B U R T O N U P O N T R E N T

P A R I S H F O R M E R L Y O F B U R T O N E X T R A



Scale. 2 Chains to an Inch.

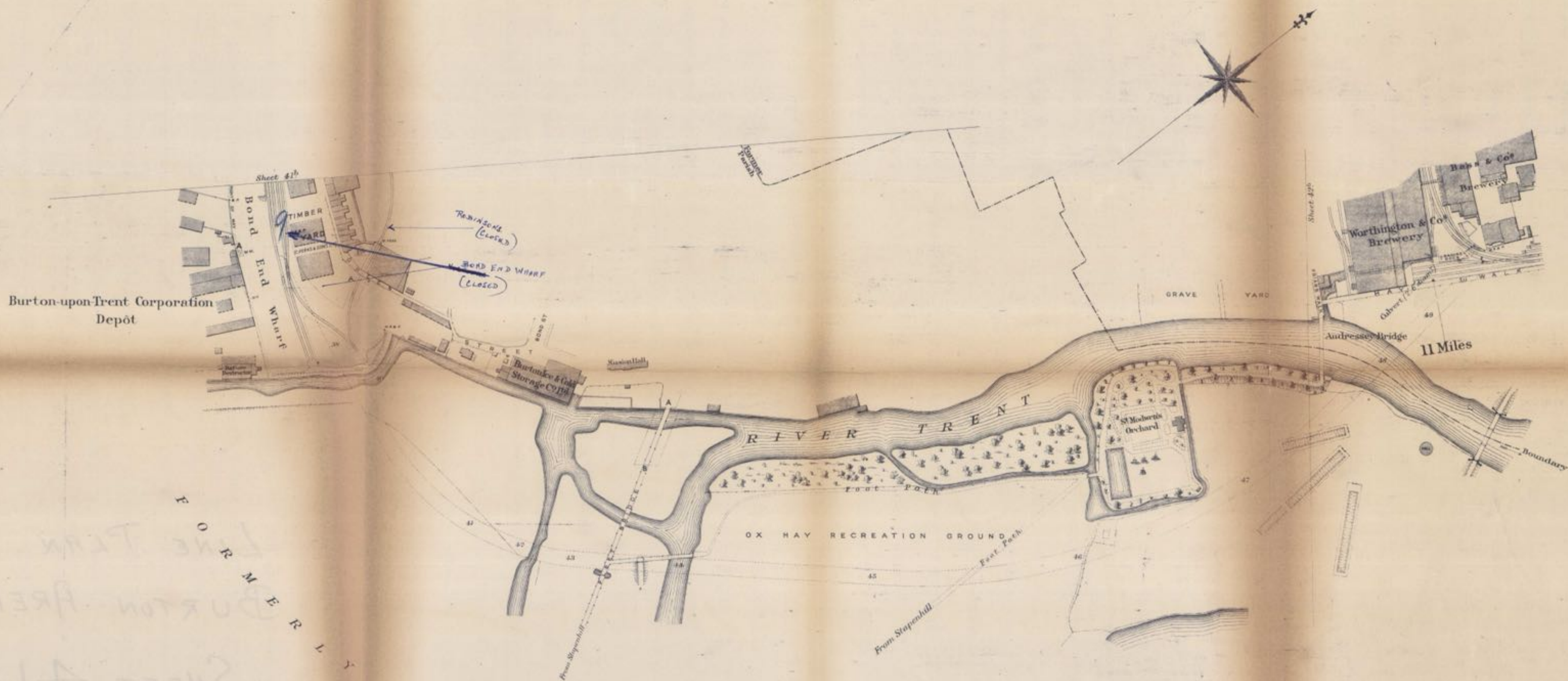


SURVEYED Aug 1923.
Estate Agents Office,
Midland Railway
Derby.

C O U N T Y O F S T A F F O R D

C O U N T Y B O R O U G H O F B U R T O N - U P O N - T R E N T


P A R I S H O F B U R T O N - U P O N - T R E N T



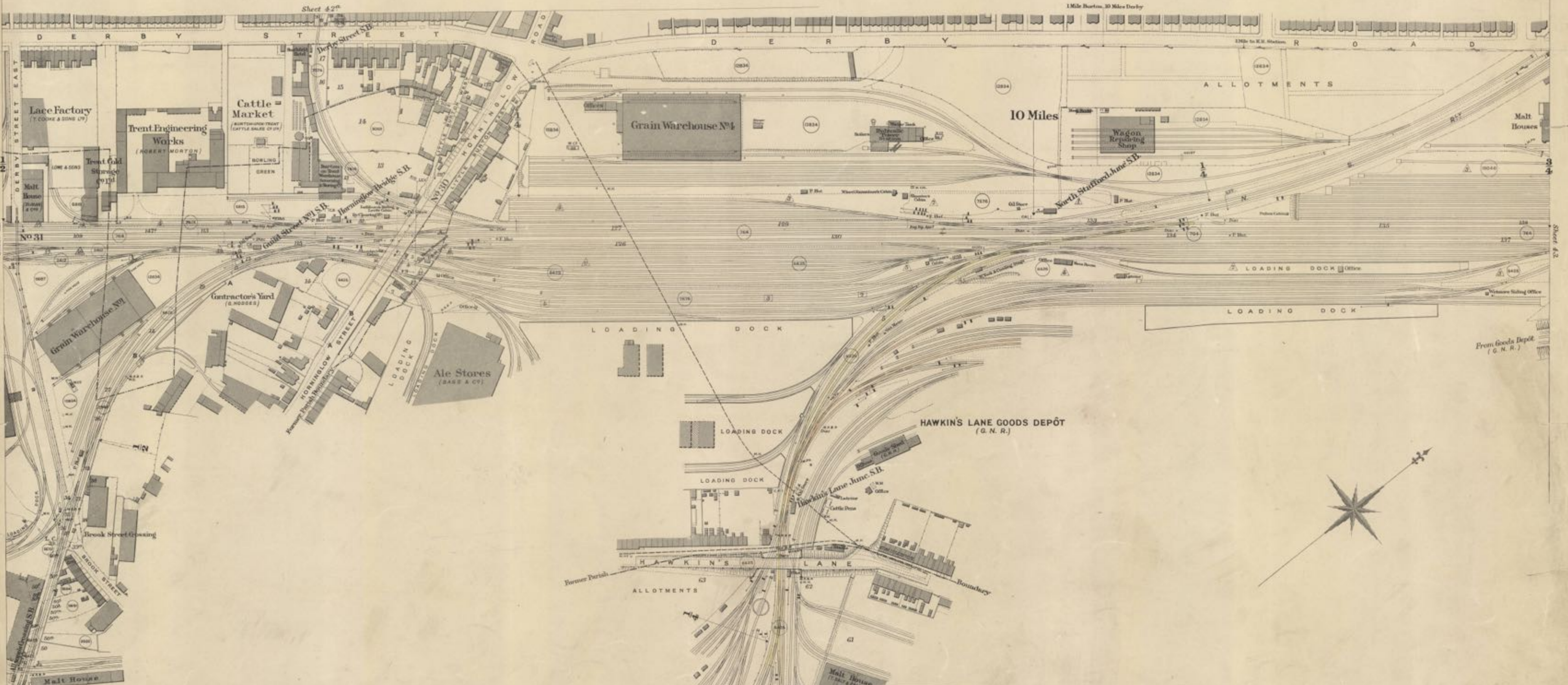
FORMERLY
 THE PARK
 BURTON AREA
 SHEET 41^C

P A R I S H O F B U R T O N E X T R A

Scale, 2 Chains to an Inch



SURVEYED Aug. 1923.
 Estate Agents Office,
 Midland Railway,
 Derby.



Sheet 42^a

Scale, 2 Chains to an Inch

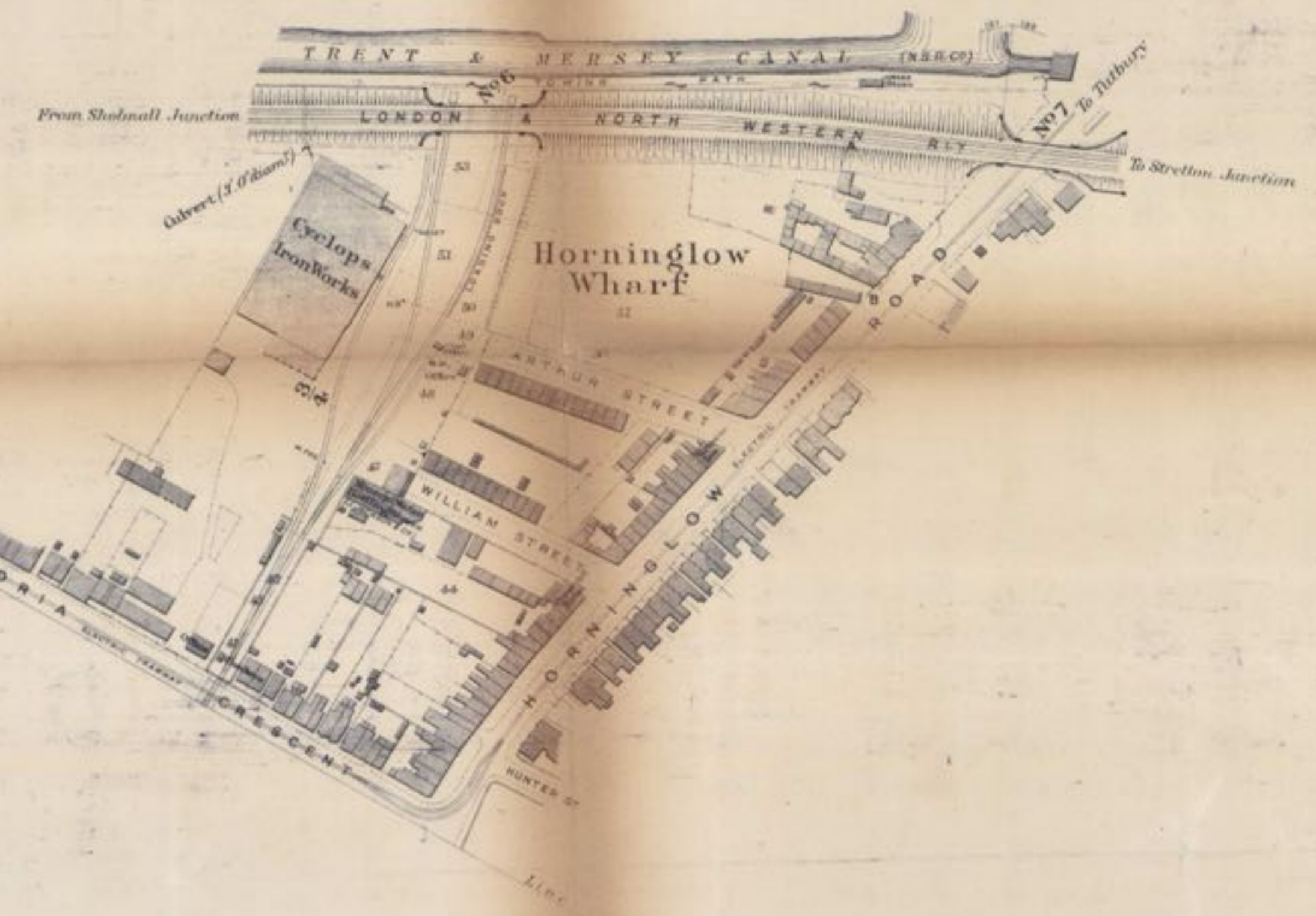
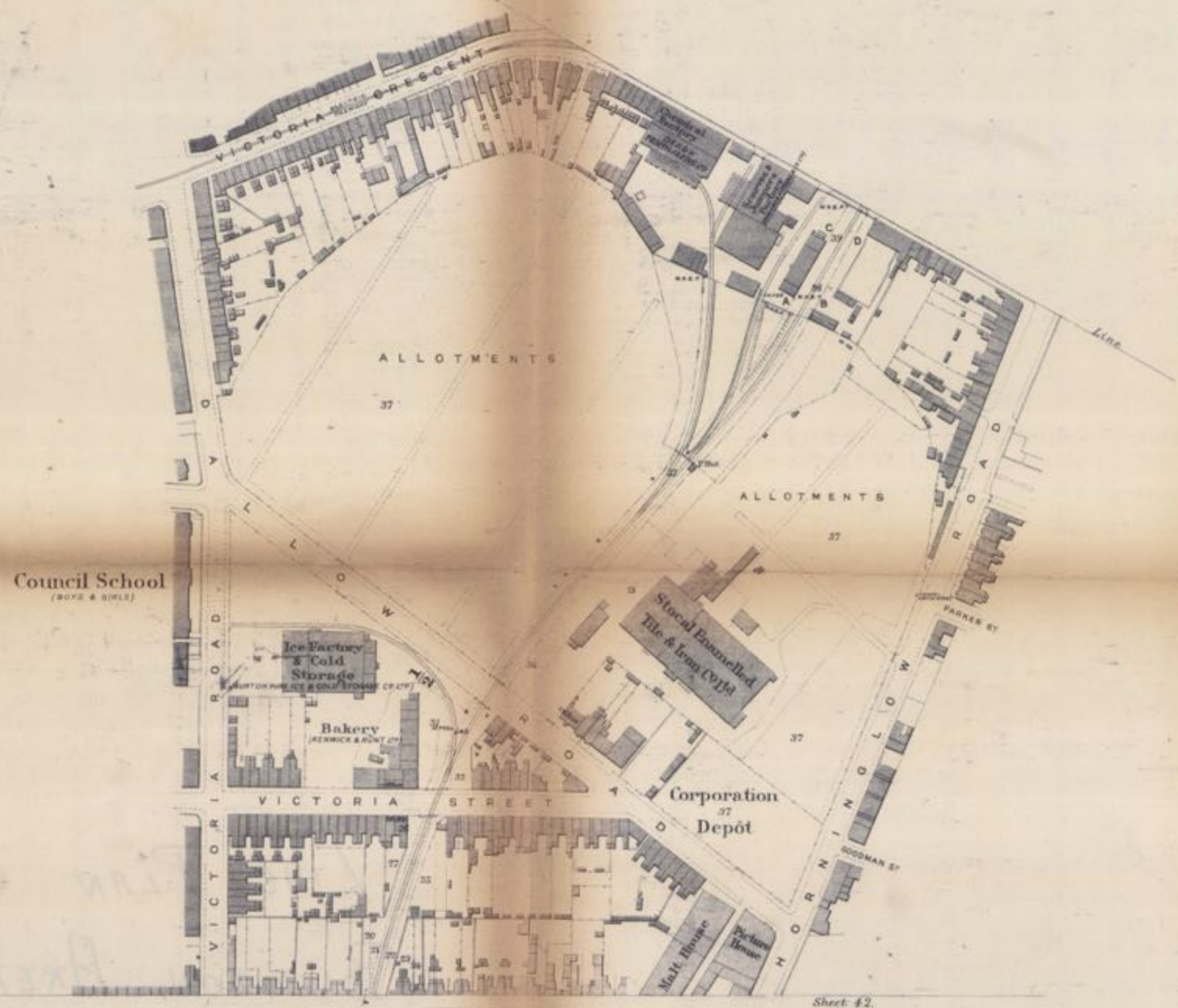


SURVEYED December, 1922.

Estimate Agents Office,
Midland Railway
Derby


C O U N T Y O F S T A F F O R D
 COUNTY BOROUGH OF BURTON—UPON—TRENT
 PARISH OF BURTON—UPON—TRENT
 FORMERLY PARISH OF HORNINGLOW

SHEET
 42A




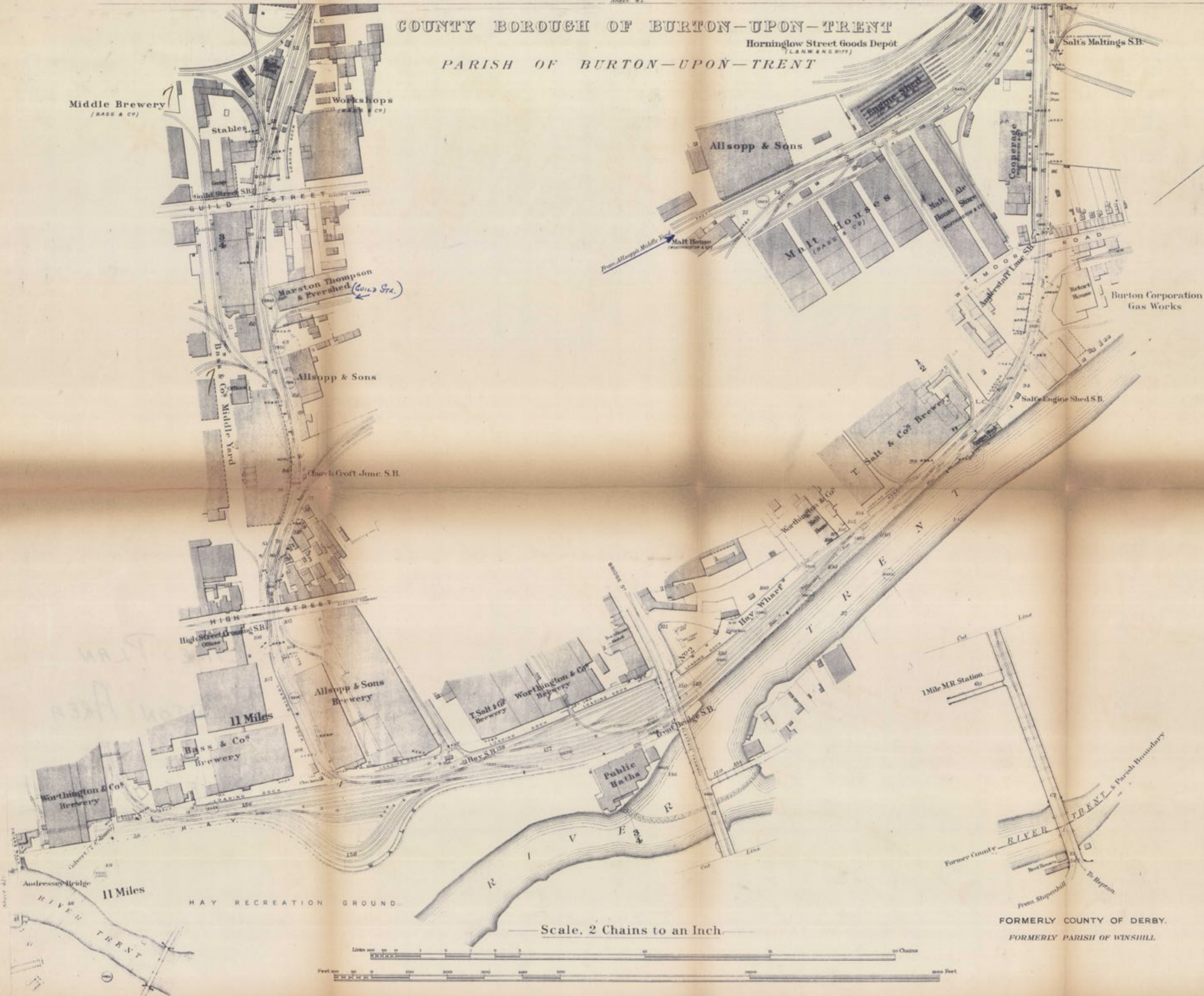
Sheet 42.

Scale, 2 Chains to an Inch.



SURVEYED December 1922.
 Estate Agents Office,
 Midland Railway,
 Derby

COUNTY BOROUGH OF BURTON-UPON-TRENT
Horninglow Street Goods Depot
PARISH OF BURTON-UPON-TRENT



Scale. 2 Chains to an Inch.

FORMERLY COUNTY OF DERBY.
FORMERLY PARISH OF WINSHILL

SURVEYED December, 1922.
Estate Agents Office,
Midland Railway
Derby

C O U N T Y O F S T A F F O R D

COUNTY BOROUGH OF BURTON-UPON-TRENT

P A R I S H O F S T R E E T O N

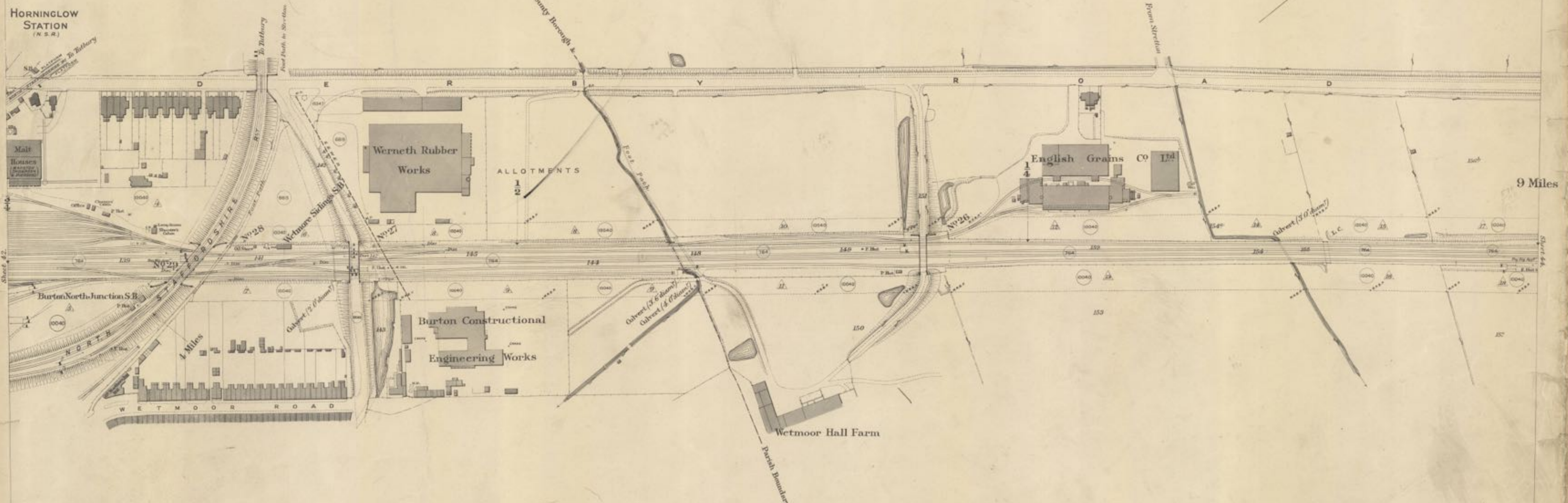

PARISH OF BURTON-UPON-TRENT

FORMERLY

PARISH OF BURTON-UPON-TRENT

FORMERLY

PARISH OF HORNINGLOW



9 Miles

Scale, 2 Chains to an Inch.



SURVEYED December, 1922.
Estate Agents Office,
Midland Railway,
Derby

C O U N T Y O F S T A F F O R D

P A R I S H O F B U R T O N U P O N T R E N T

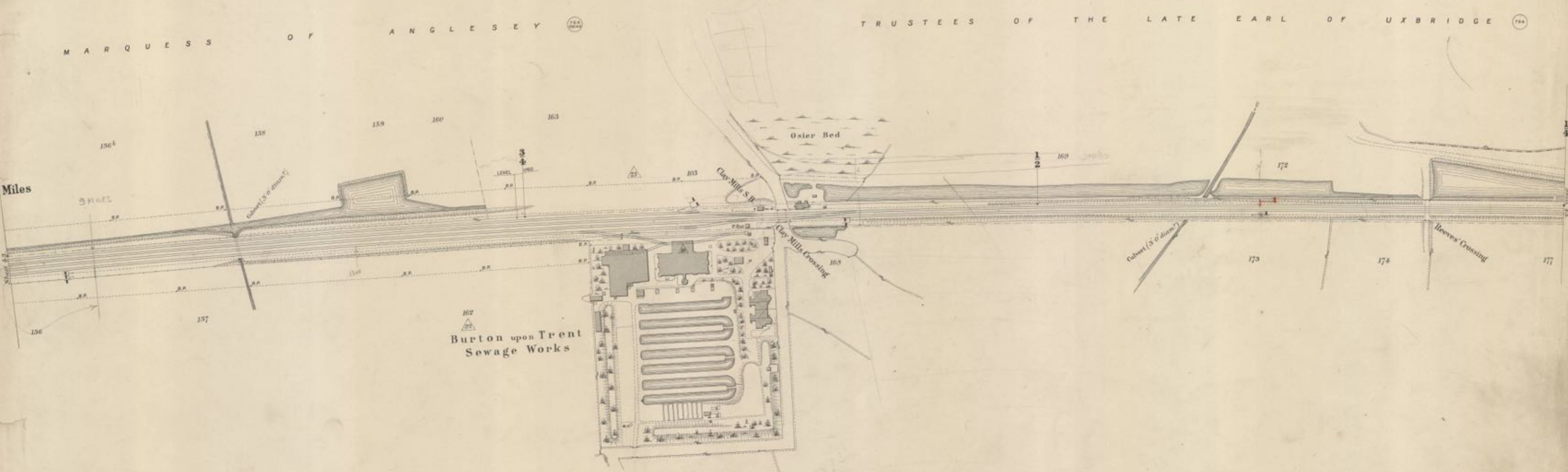
T O W N S H I P O F S T R E T T O N



MARQUESS OF ANGLESEY (184)


TRUSTEES OF THE LATE EARL OF UXBRIDGE (184)

32 Miles



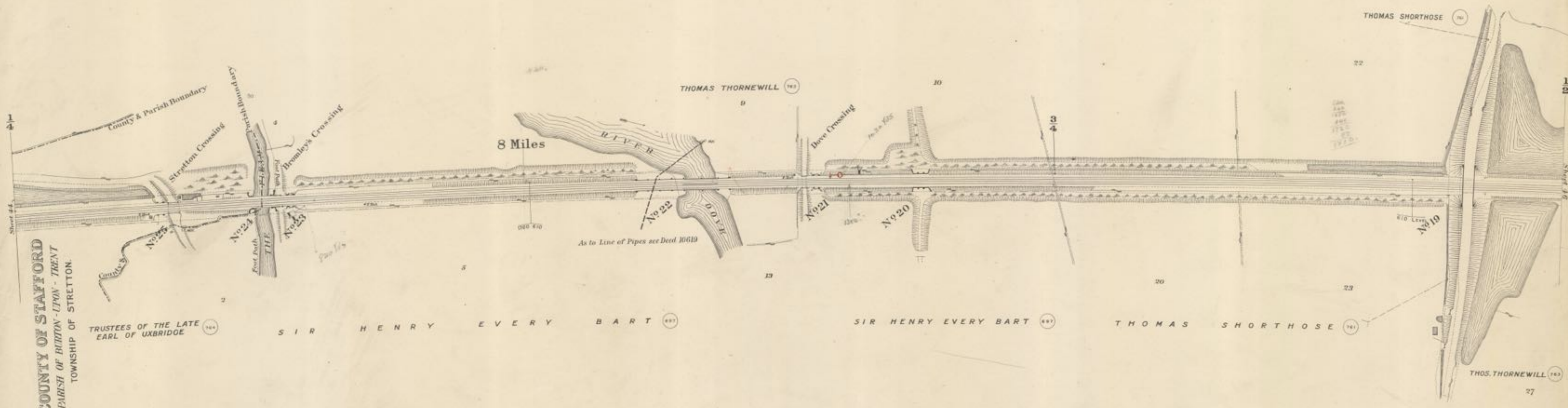
Burton upon Trent Sewage Works

Scale, 2 Chains to an Inch.



C O U N T Y O F D E R B Y

P A R I S H O F E G G I N T O N
T O W N S H I P O F E C C I N T O N



Sheet 44

COUNTY OF STAFFORD
PARISH OF BURTON - LYON - TRENT
TOWNSHIP OF STRETTON

TRUSTEES OF THE LATE
EARL OF UXBRIDGE


SIR HENRY EVERY BART

SIR HENRY EVERY BART

THOMAS SHORTHOSE

THOS. THORNEWILL

Scale, 2 Chains to an Inch.



Estate Agents Office,
Midland Railway
Derby.


C O U N T Y O F D E R B Y

P A R I S H O F E G G I N T O N

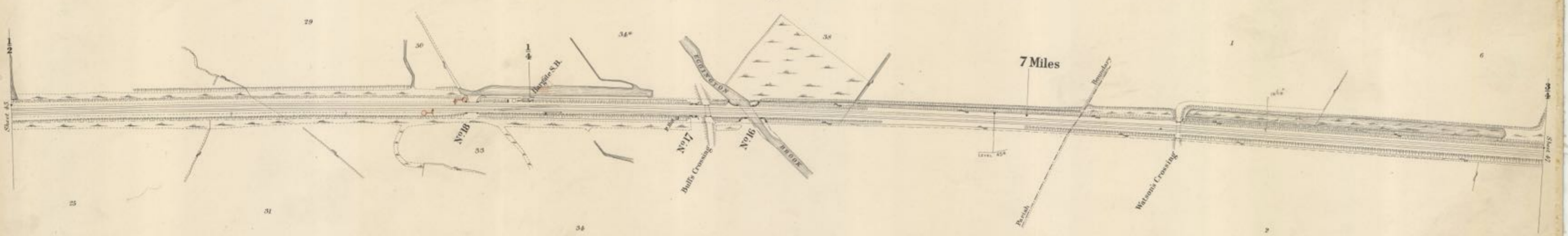
P A R I S H O F W I L L I N G T O N

T O W N S H I P O F E G G I N T O N

T O W N S H I P O F W I L L I N G T O N




S I R H E N R Y E V E R Y B A R T.



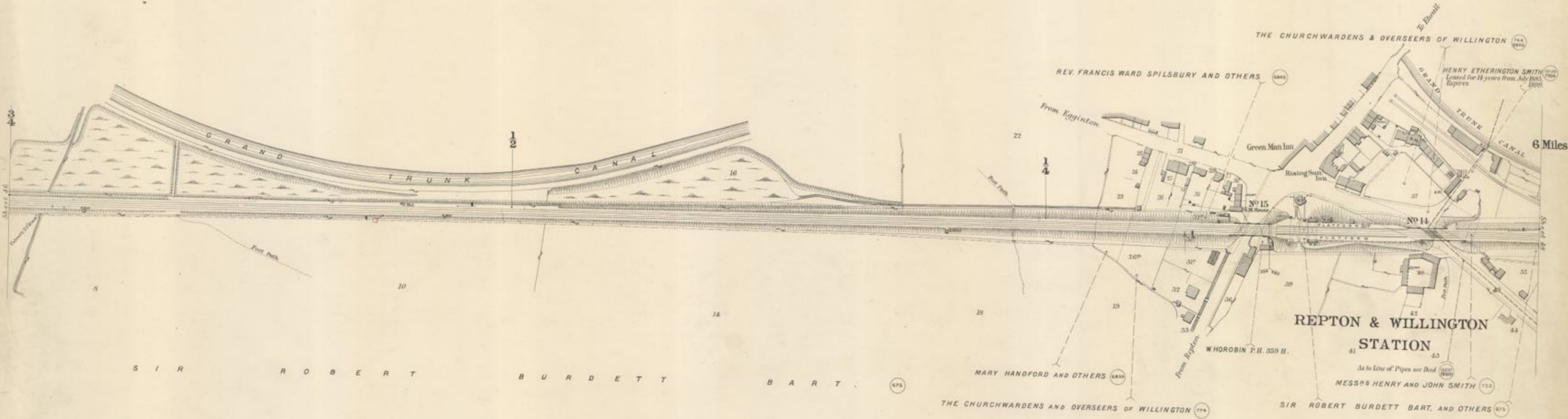
T H O M A S T H O R N E W I L L

R O B E R T B U R D E T T B A R T.


Scale. 2 Chains to an Inch.



C O U N T Y O F D E R B Y
P A R I S H O F W I L L I N G T O N
T O W N S H I P O F W I L L I N G T O N



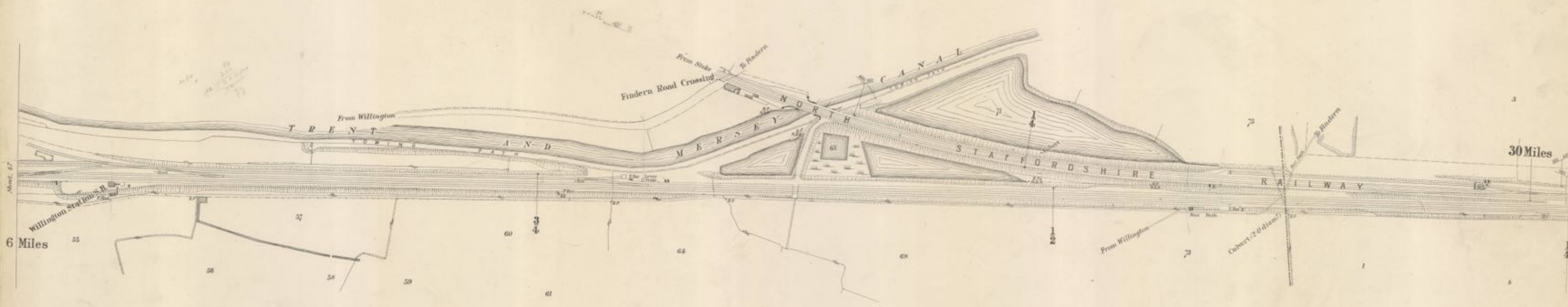
Scale, 2 Chains to an Inch.



C O U N T Y O F D E R B Y

P A R I S H O F W I L L I N G T O N
T O W N S H I P O F W I L L I N G T O N

P A R I S H O F M I C K L E O V E R
T O W N S H I P O F F I N D E R N

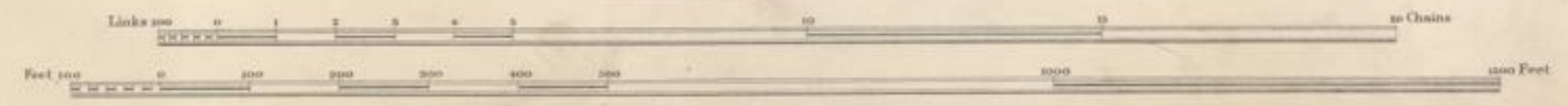


S I R R O B E R T B U R D E T T A N D O T H E R S (675)

S I R R O B E R T B U R D E T T A N D O T H E R S (675)

T R E E S O F S I R G E O R G E C R E W E B A R T.
A N D S I R G E O R G E C R E W E (680)

Scale. 2 Chains to an Inch.



Estate Agents Office,
Midland Railway,
Derby.

C O U N T Y O F D E R B Y

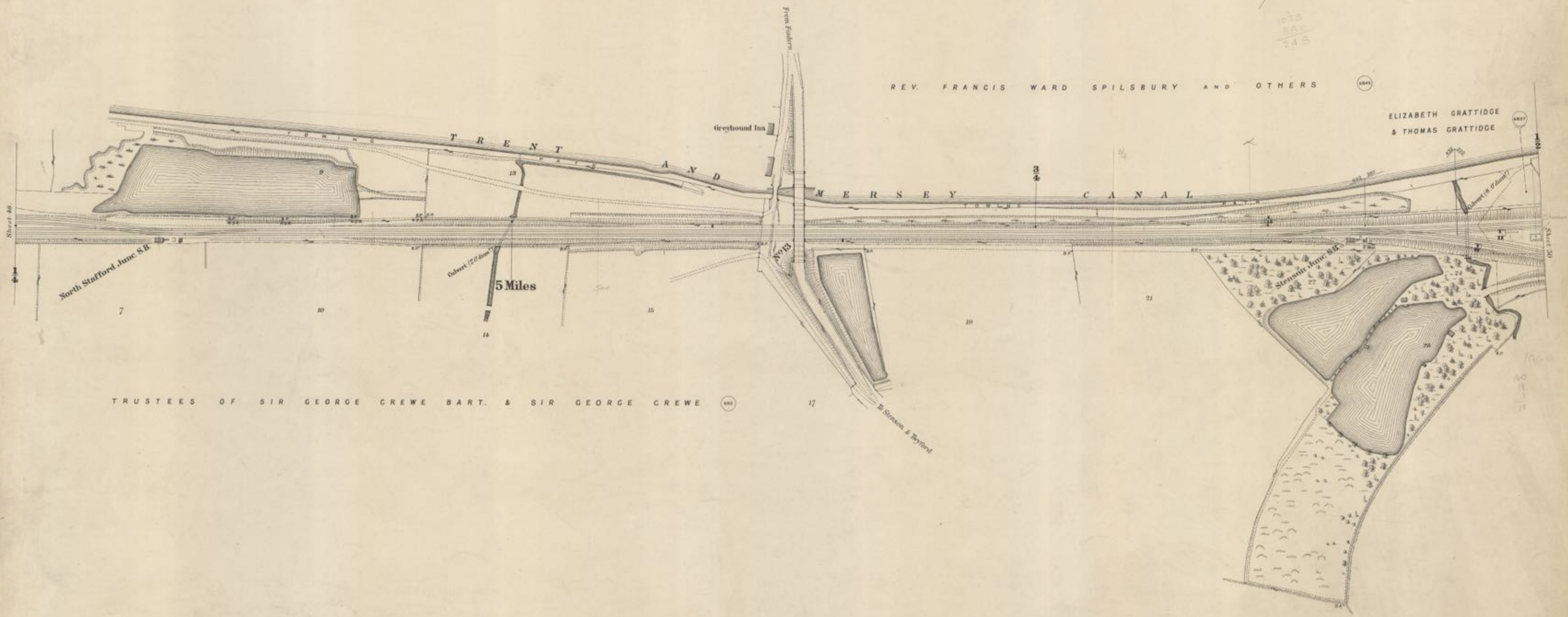
P A R I S H O F M I C K L E O V E R

T O W N S H I P O F F I N D E R N



REV. FRANCIS WARD SPILSBURY AND OTHERS

ELIZABETH GRATTIDGE & THOMAS GRATTIDGE



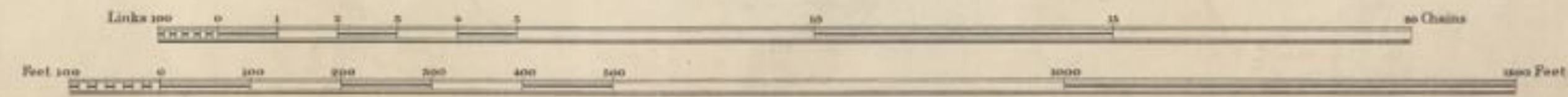
North Stafford Junc S B

Greyhound Inn

5 Miles

TRUSTEES OF SIR GEORGE CREWE BART. & SIR GEORGE CREWE

Scale, 2 Chains to an Inch.



Estate Agent's Office, Midland Railway, Derby.

C O U N T Y O F D E R B Y



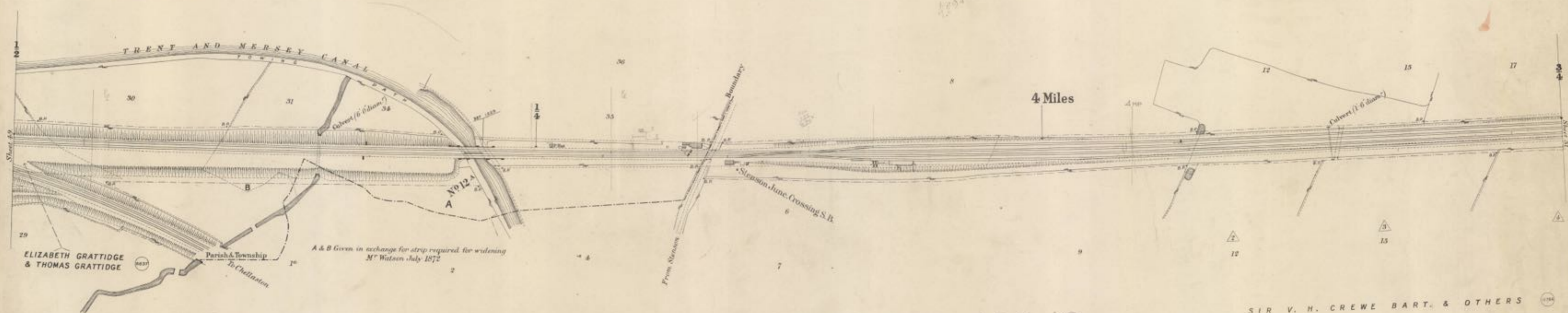
PARISH OF MICKLEOVER
TOWNSHIP OF FINDERN

PARISH OF BARROW - UPON - TRENT
TOWNSHIP OF TWYFORD & STENSON

TRUSTEES OF JOHN WILSON AND MARY ANN WAYTE

SIR GEORGE CREWE

TREES OF SIR GEORGE CREWE BART.
AND SIR GEORGE CREWE



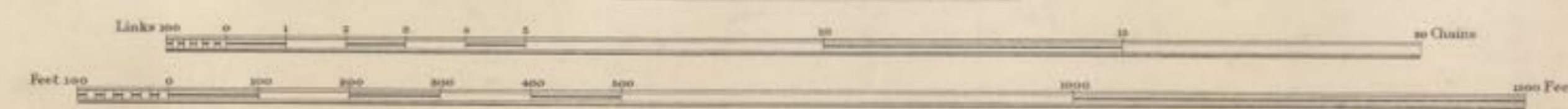
4 Miles

A & B Given in exchange for strip required for widening
M^r Watson July 1872

JOHN HELLABY

SIR V. H. CREWE BART. & OTHERS

Scale. 2 Chains to an Inch.



C O U N T Y O F D E R B Y


PARISH OF BARROW — UPON — TRENT
TOWNSHIP OF TWYFORD AND STENSON



S I R G E O R G E C R E W E B A R T. (1863)

S I R G E O R G E C R E W E B A R T. (1863)


TREES OF JOHN WILSON
AND MARY ANN WAYTE (1863)



S I R R. V. H. C R E W E B A R T. A N D O T H E R S (1864)

S I R R. V. H. C R E W E B A R T. A N D O T H E R S (1864)

Scale, 2 Chains to an Inch.



C O U N T Y O F D E R B Y



PARISH OF BARROW—UPON—TRENT
TOWNSHIP OF TWYFORD & STENSON

PARISH OF NORMANTON
(OTHERWISE ST. PETER)
TOWNSHIP OF NORMANTON

SIR GEORGE CREWE BART. (603)

TREES OF JOHN WILSON
AND MARY ANN WAYTE (604)

JOHN EDGE (605)

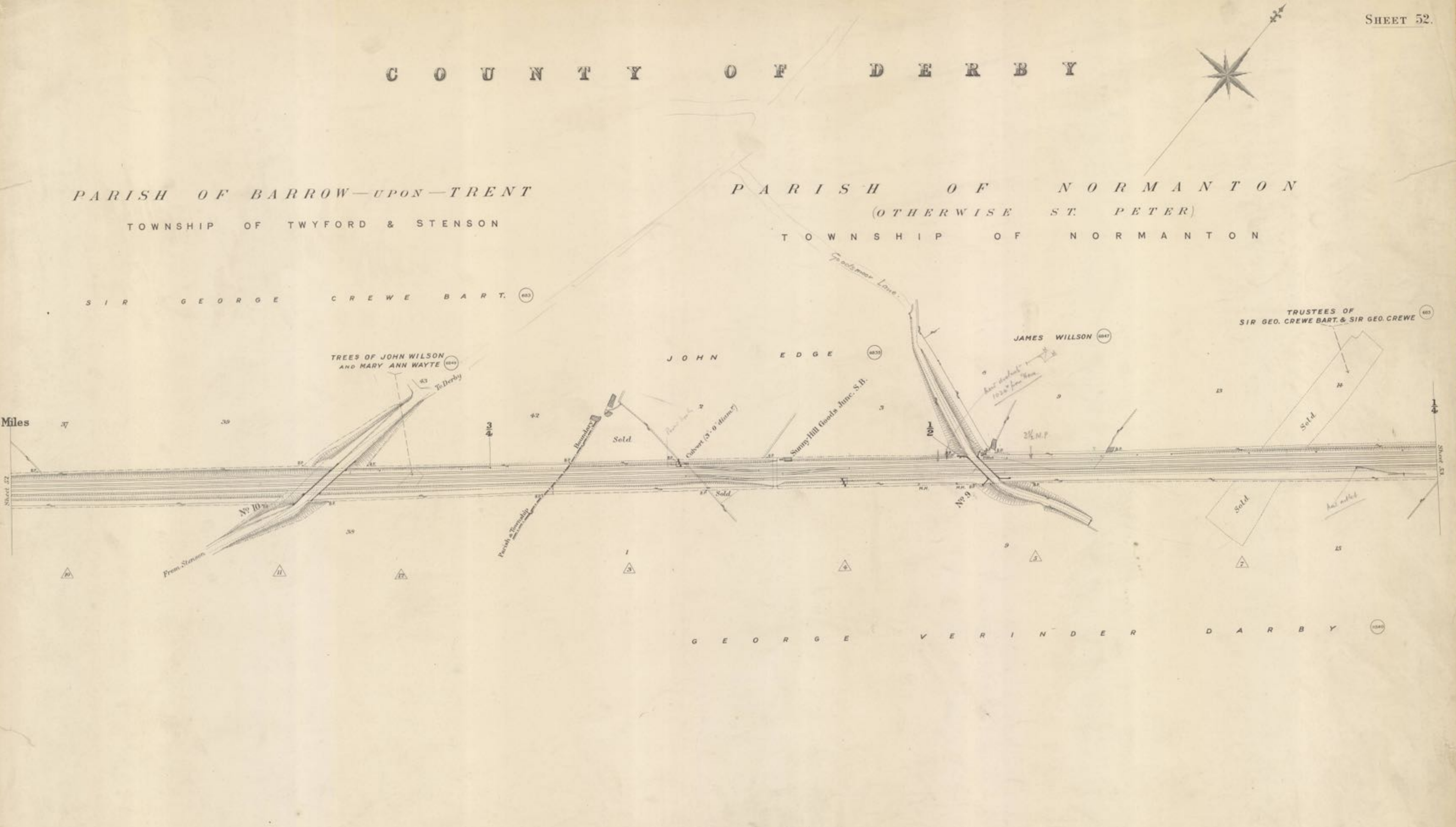
JAMES WILLSON (607)

TRUSTEES OF
SIR GEO. CREWE BART. & SIR GEO. CREWE (608)


3 Miles

Sheet 52

Sheet 53



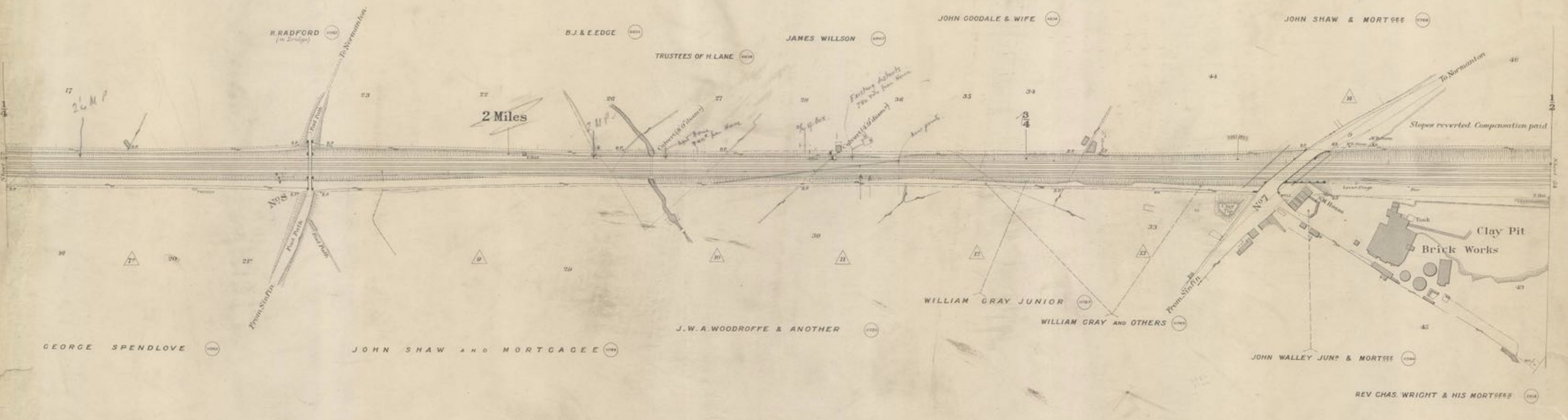
Scale. 2 Chains to an Inch.



Estate Agent's Office,
Midland Railway,
Derby


C O U N T Y O F D E R B Y

P A R I S H O F N O R M A N T O N
(O T H E R W I S E S T P E T E R)
T O W N S H I P O F N O R M A N T O N



2 Miles

Scale, 2 Chains to an Inch.

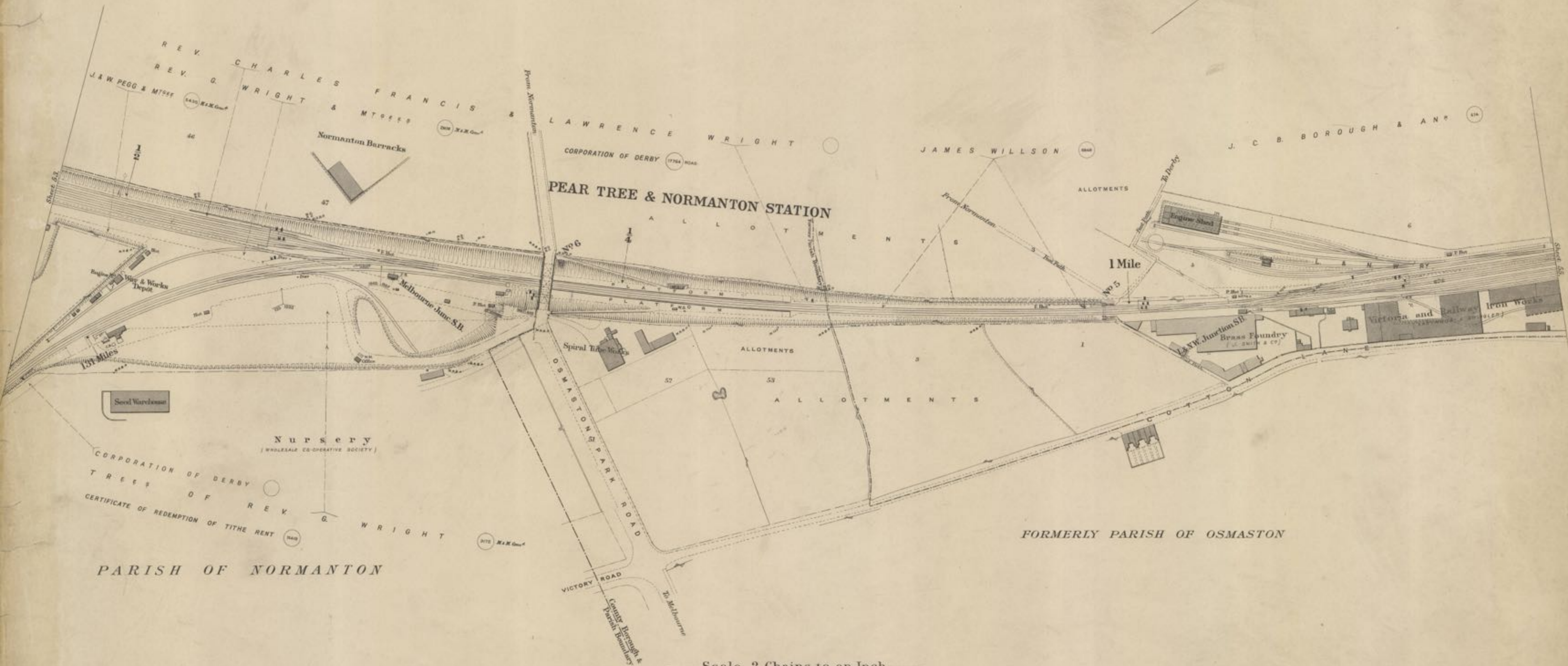


C O U N T Y O F D E R B Y


C O U N T Y B O R O U G H O F D E R B Y

P A R I S H O F D E R B Y

FORMERLY PARISH OF NORMANTON



Scale. 2 Chains to an Inch.



SURVEYED April, 1921.
Estate Agents Office,
Midland Railway
Derby.

COUNTY OF DERBY
COUNTY BOROUGH OF DERBY
PARISH OF DERBY
FORMERLY
PARISH OF OSMASTON

FORMERLY
PARISH OF ST PETER



SIR ROBERT WILMOT

DEVY OF SIR GEORGE LEWIS WILMOT HORTON, BART.

DERBY CORPORATION

REV^d E. HACKING & OR^d

TREE OF W. ORTON

J. C. B. BOROUGH & ANOR

DERBY CORPORATION
TRIFF OF R. B. LEACROFT & OR^d

DEVY OF W. ORTON

Victoria & Railway Iron Works

Leys Malleable Castings Works

Masson Works
(G. FLETCHER & CO L^{td})

Panel Shed

Car Depot

Bar Shop

Polishing Shop

F Shop

T Shop No 2

T Shop No 1

D Shop

E Shop

C Shop

B Shop

A Shop

G Shop No 2

G Shop No 1

Carriage & Wagon
H Shop

J Shop

Store Works

K Shop No 1

U Shop

V Shop No 2

V Shop No 1

R Shop

Q Shop

S Shop

Scale. 2 Chains to an Inch

MAJOR R. A. H. HIRST

GEORGE WALTON

W. SLATER & MORTYMER

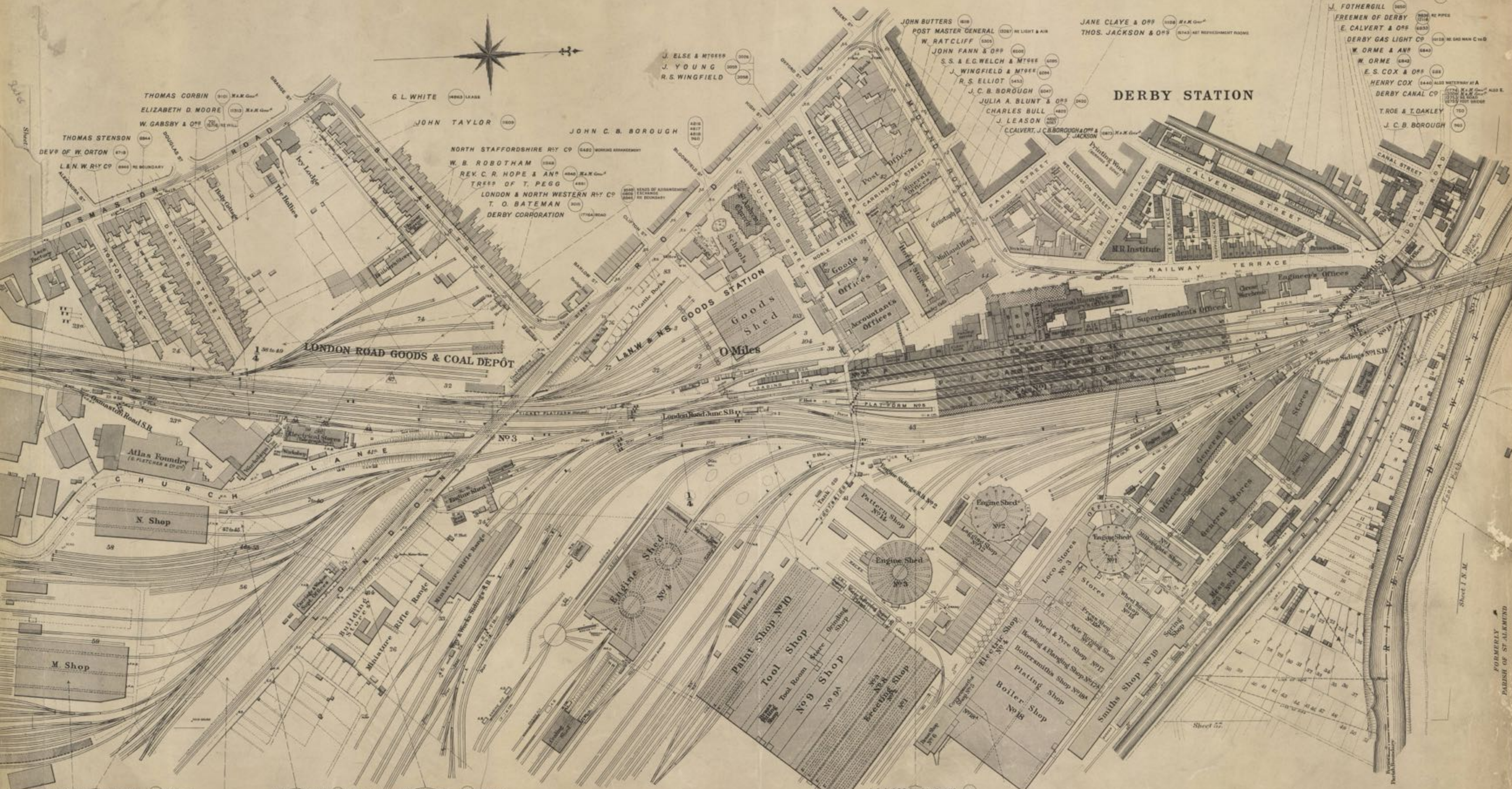
SURVEYED Sep. 1891.
Estate Agents Office,
Midland Railway
Derby

Sheet 54

Sheet 56


Sheet 55

- W. L. NEWTON & OPS (1079) DECLARATION OF TRUSTS
- J. C. B. BOROUGH & JANE BOROUGH (1079) CONFIRMATION
- MESSRS. EASTWOOD & FROST (1080)
- J. C. B. BOROUGH & FORD'S TRUSTS (1081)
- J. FOTHERGILL (1082)
- FREEMEN OF DERBY (1083) RE PIPES
- E. CALVERT & OPS (1083)
- DERBY GAS LIGHT CO (1083) RE GAS MAIN C 110
- W. ORME & ANS (1084)
- W. ORME (1084)
- E. S. COX & OPS (1085)
- HENRY COX (1085) ALSO WATERWAY AT A
- DERBY CANAL CO (1085) RE GAS MAIN C 110
- T. ROE & T. OAKLEY (1086)
- J. C. B. BOROUGH (1086)



- DEVOP OF E. BENNETT & OPS (1043) RE K.G. G.P.
- M. DAVIS & OPS (1077) RE K.G. G.P.
- ANNE C. HOPE (1125) RE K.G. G.P.
- TREES OF W. ORTON (1021)
- C. A. PETERS (1032) RE K.G. G.P.

Scale. 2 Chains to an Inch

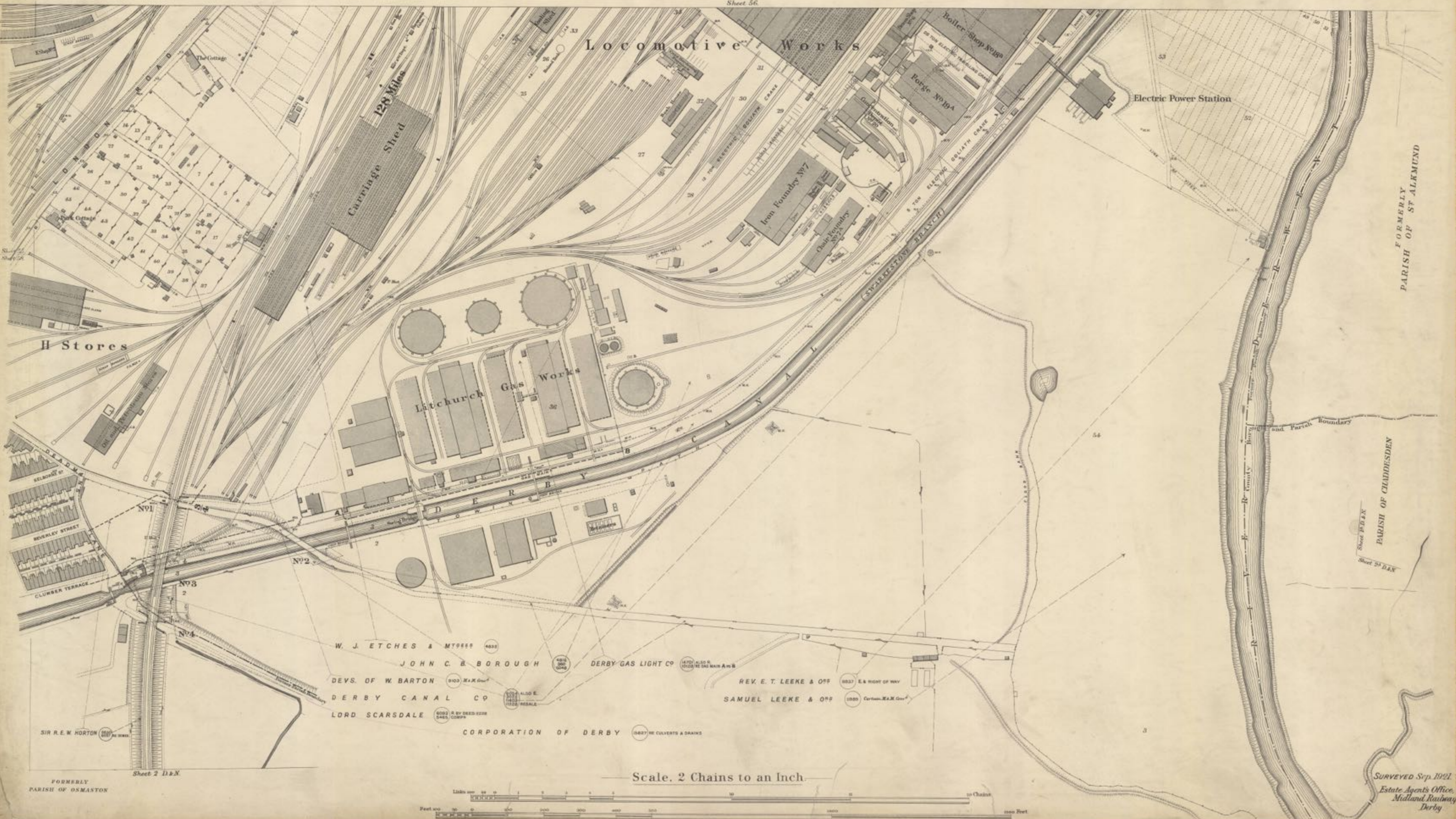


SURVEYED Sep 1921.
Estate Agents Office
Midland Railway
Derby

C O U N T Y O F D E R B Y
 C O U N T Y B O R O U G H O F D E R B Y
 P A R I S H O F D E R B Y
 F O R M E R L Y
 P A R I S H O F S T P E T E R




Sheet 56



W. J. ETCHES & MT9889 14332
 JOHN C. B. BOROUGH 1416 300 1044
 DERBY GAS LIGHT CO 1470 ALSO 1500 1500 1500 1500
 DEVS. OF W. BARTON 15103 15103 15103
 DERBY CANAL CO 15103 15103 15103
 LORD SCARSDALE 15103 15103 15103
 CORPORATION OF DERBY 1527 1527 1527 1527
 REV. E. T. LEEKE & OFF 1531 1531 1531 1531
 SAMUEL LEEKE & OFF 1530 1530 1530 1530

Scale, 2 Chains to an Inch.



FORMERLY PARISH OF OSMASTON

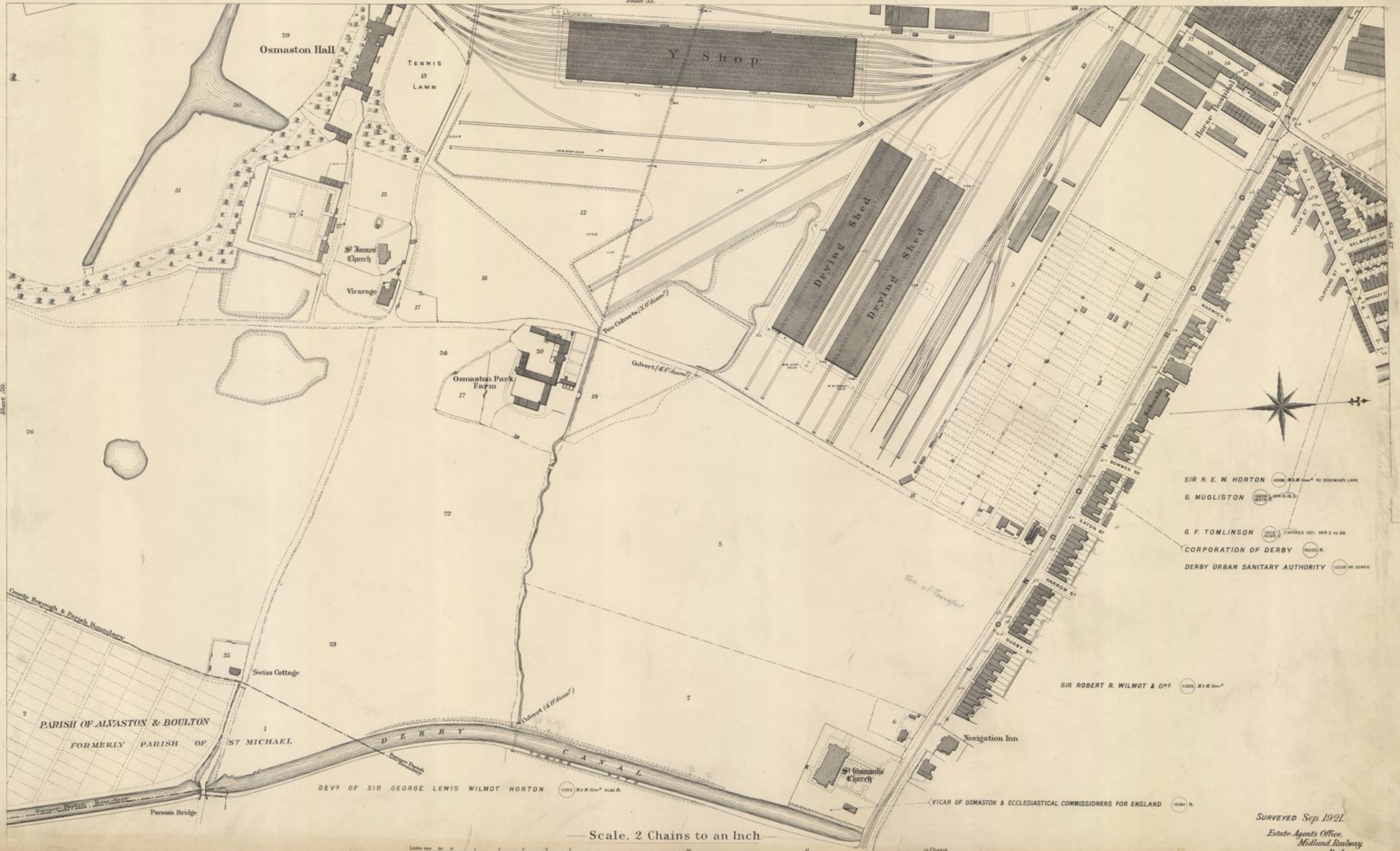
Sheet 2 D.E.X.

SURVEYED Sep. 1921
 Estate Agents Office,
 Midland Railway
 Derby

C O U N T Y O F D E R B Y
 COUNTY BOROUGH OF DERBY
 PARISH OF DERBY
 FORMERLY PARISH OF OSMASTON

FORMERLY PARISH OF ST PETER

Sheet 55



- SIR R. E. W. HORTON (1888) R.E.G. 1000 AC. DE DWANWAT LANE
- G. MUGLISON (1888) R.E.G. 1000 AC.
- G. F. TOMLINSON (1910) R.E.G. 1000 AC. EXPIRES 1911. 1912 & 1930.
- CORPORATION OF DERBY (1902) R.
- DERBY URBAN SANITARY AUTHORITY (1906) R.E. SEWER

SIR ROBERT R. WILMOT & OPS (1905) R.E.G. 1000 AC.

DEV'S OF SIR GEORGE LEWIS WILMOT HORTON (1902) R.E.G. 1000 AC.

VICAR OF OSMASTON & ECCLESIASTICAL COMMISSIONERS FOR ENGLAND (1904) R.

Scale, 2 Chains to an Inch

SURVEYED Sep. 1921.
 Estate Agent's Office,
 Midland Railway
 Derby

Sheet 57

Sheet 57

County Borough & Parish Boundary

PARISH OF ALVASTON & BOULTON
 FORMERLY PARISH OF ST MICHAEL

Parsons Bridge

Osmaston Hall

TENNIS
 LAWN

Y Shop

Drying Shed

Drying Shed

St James Church

Vicarage

Osmaston Park Farm

Two Culverts (2.0' diam)

Culvert (4.0' diam)

Swiss Cottage

Navigation Inn

St Edmunds Church

DE DWANWAT LANE

1000 AC.

EXPIRES 1911. 1912 & 1930.

1902 R.

R.E. SEWER

1000 AC.

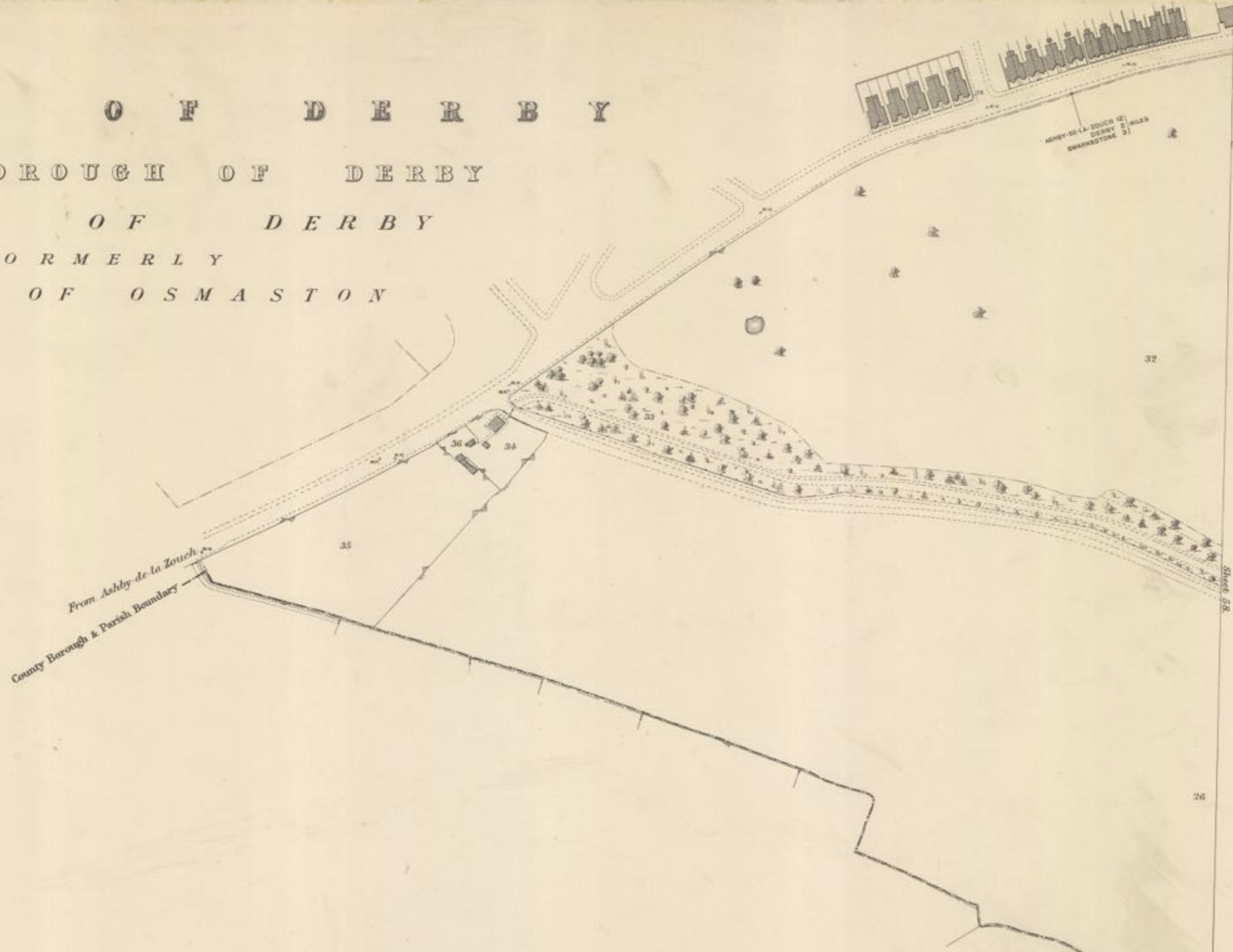
1000 AC.

1904 R.

Links 1000 20 40

20 Chains


C O U N T Y O F D E R B Y
C O U N T Y B O R O U G H O F D E R B Y
P A R I S H O F D E R B Y
F O R M E R L Y
P A R I S H O F O S M A S T O N



P A R I S H O F A L V A S T O N & B O U L T O N

FORMERLY
PARISH OF ST MICHAEL

Scale, 2 Chains to an Inch.



SURVEYED Sep. 1921.
Estate Agents Office,
Midland Railway,
Derby.