

MIDLAND RAILWAY.

HEMEL HEMPSTEAD

BRANCH


LAND PLAN.

Surveyed by
W. H. C. Clay,
 Estate Agent,
 Derby.
 1916.

Titles of Acts.

Reference.

SIGNALS, &c. The Signals are shown as they appear to view



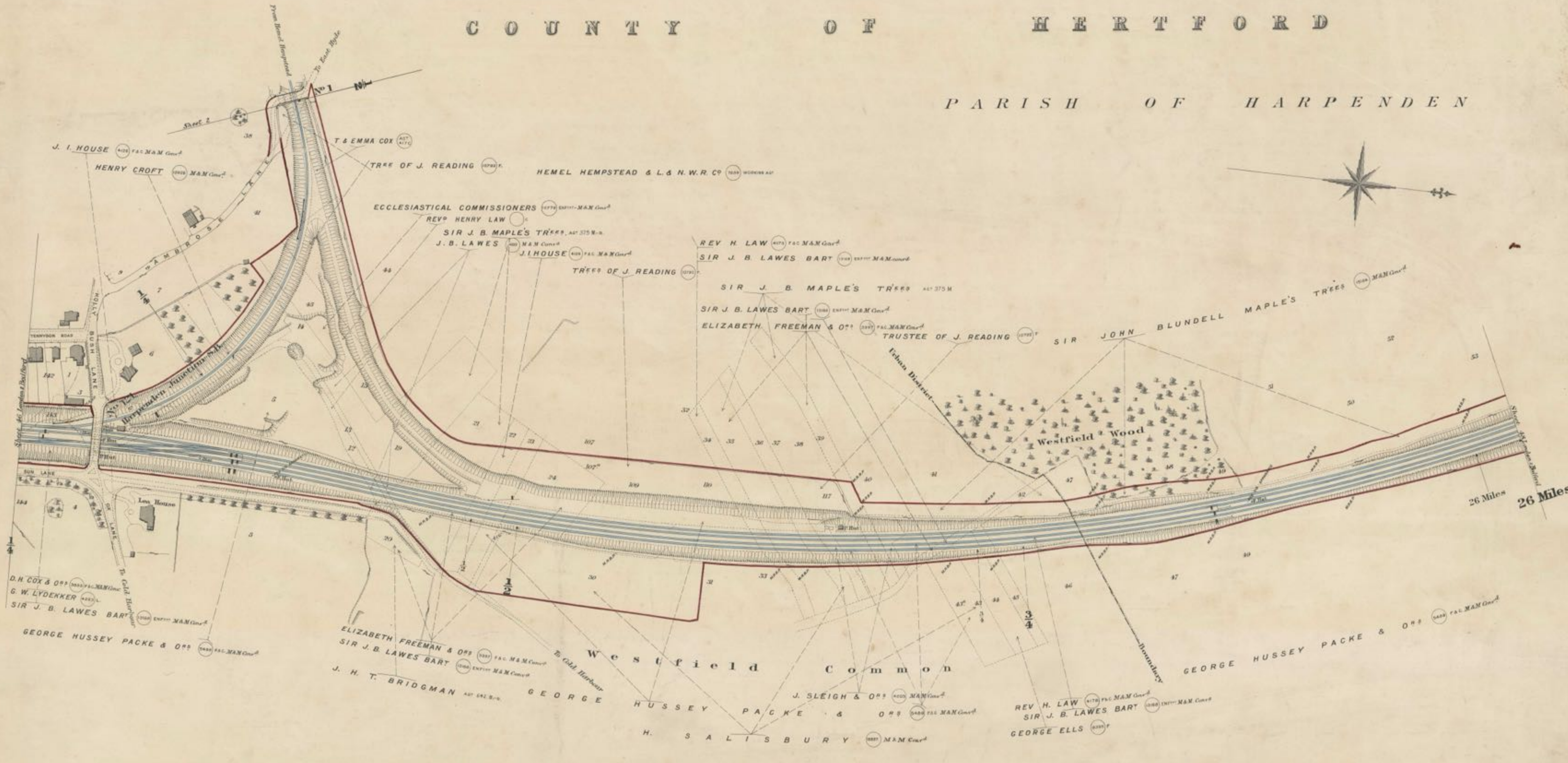
The Hemel Hempstead and London & North-western Railway.		Boxmoor Branch	- - -	Act 1863, 26 & 27 Vict. Royal Assent	13th July, 1863.
Do.	do.	Extension Hemel Hempstead to Harpenden & Branch	- - -	Act 1866, 29 & 30 Vict.	do. 16th July, 1866.
Do.	do.	Extension at Boxmoor & Deviation to Harpenden	- - -	Act 1872, 35 & 36 Vict.	do. 18th July, 1872.
The Midland Railway (Further Powers)		Working Agreement	- - -	Act 1877, 40 & 41 Vict.	do. 12th July, 1877.
Do.		Dissolution of Hemel Hempstead Rly.	- - -	Act 1886, 49 & 50 Vict.	do. 25th June, 1886.
Do.		Harpden Curve	- - -	Act 1888, 51 & 52 Vict.	do. 24th July, 1888.

COLORING The Company's FREEHOLD Property is shown by RED Colour
 Do. LEASEHOLD do. RED EDGE ONLY
 Property owned JOINTLY with other Companies GREEN Colour
 Do. over or through which the Company has an EASEMENT is shown by RED dotted lines.
 Do. over or through which the Company has granted an EASEMENT is shown by PURPLE dotted lines.
 Do. granted on LEASE by the Company by RED Full lines.
 Do. SOLD or otherwise disposed of by the Company is shown by PURPLE colour.
 MINERALS specially purchased by the Company shown by BLUE Full lines.
 Do. SOLD or otherwise disposed of by the Company shown by PURPLE Full lines.

NOTE— Vendors Names are written in block as VENDOR.
 The figures within the circle after the names of the Vendors refer to the numbers on the deeds relating to the purchases.
 The slanting figures as 20 refer to Parliamentary numbers (Original Act) within a triangle as 20, are the Parliamentary numbers referring to subsequent Acts.

C O U N T Y O F H E R T F O R D


P A R I S H O F H A R P E N D E N



P A R I S H O F H A R P E N D E N

(U R B A N D I S T R I C T)

—Scale, 2 Chains to an Inch.—



SURVEYED May 1909

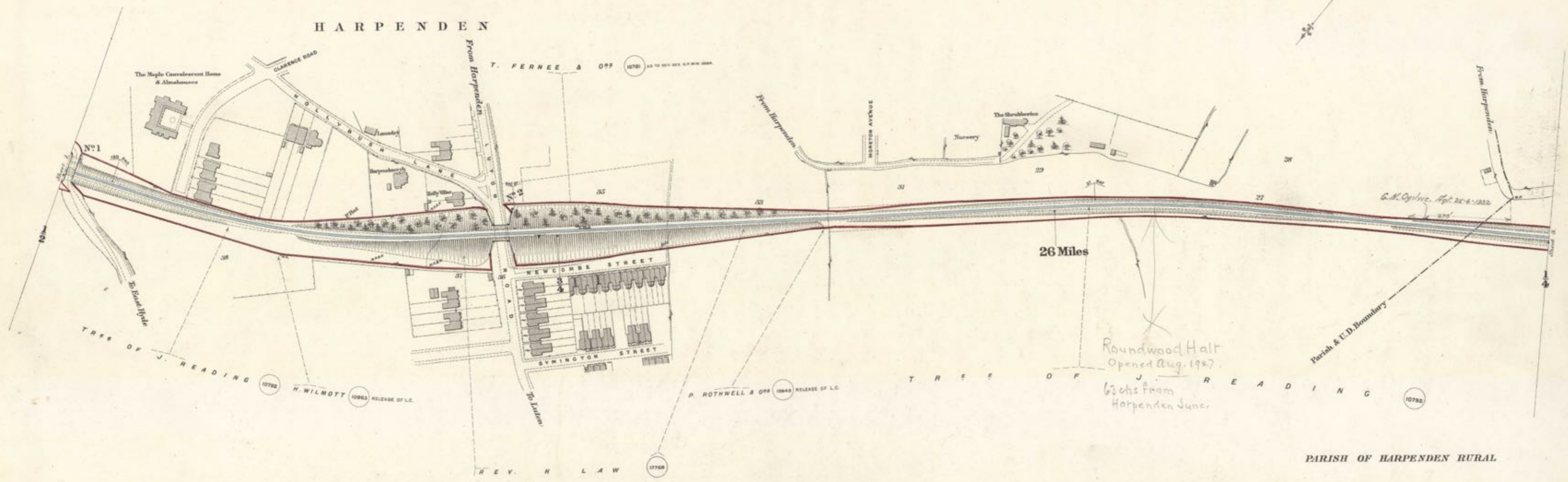
Estate Agents Office,
Midland Railway
Derby.

COUNTY OF HERTFORD

U R B A N D I S T R I C T O F H A R P E N D E N

P A R I S H O F H A R P E N D E N U R B A N

H A R P E N D E N




26 Miles

PARISH OF HARPENDE RURAL

HEMEL HEMPSTEAD & L. & N. W. R. CO

Scale. 2 Chains to an Inch.



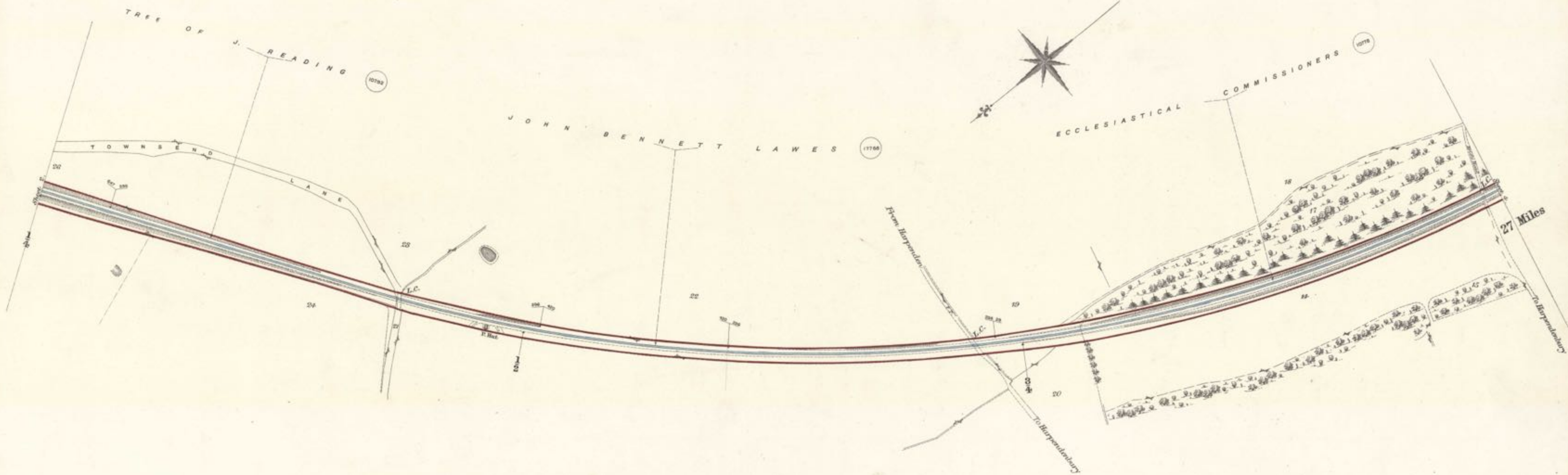
SURVEYED Oct. 1916.
Estate Agents Office,
Midland Railway,
Derby.

COUNTY OF HERTFORD


HEMEL HEMPSTEAD BRANCH.

SHEET 3.

P A R I S H O F H A R P E N D E N R U R A L



Scale, 2 Chains to an Inch.

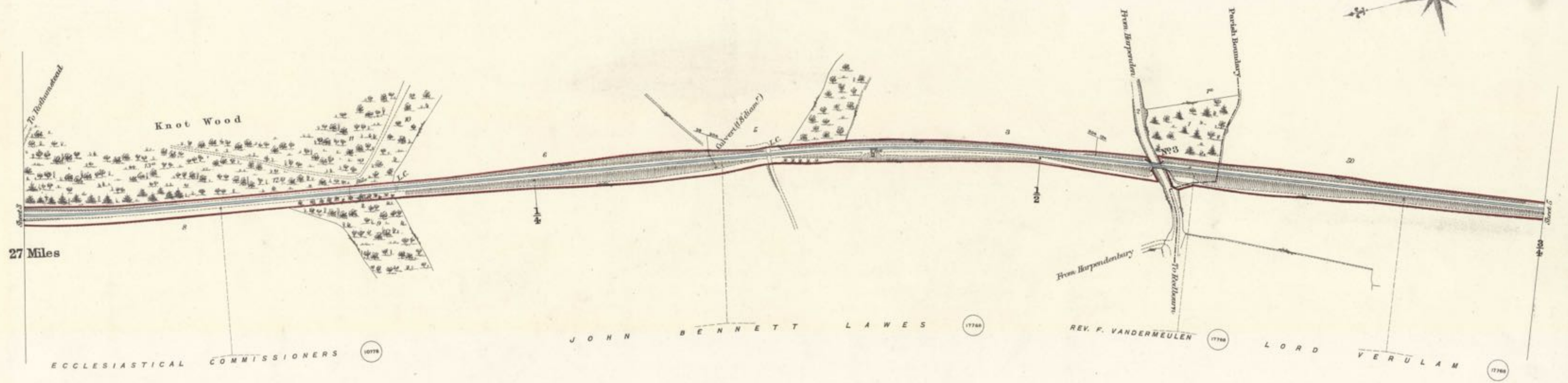


SURVEYED Oct. 1876.


Estate Agents Office,
Midland Railway,
Derby.

COUNTY OF HERTFORD

P A R I S H O F H A R P E N D E N R U R A L P A R I S H O F R E D B O U R N



Scale, 2 Chains to an Inch.



SURVEYED Oct. 1896.
Estate Agents Office,
Midland Railway,
Derby.

COUNTY OF HERTFORD

P A R I S H O F R E D B O U R N


REDBOURN STATION

28 Miles

LADY GLAMIS & M^{rs} 10183

Redbourn Common

Scale. 2 Chains to an Inch.



SURVEYED Oct. 1846.

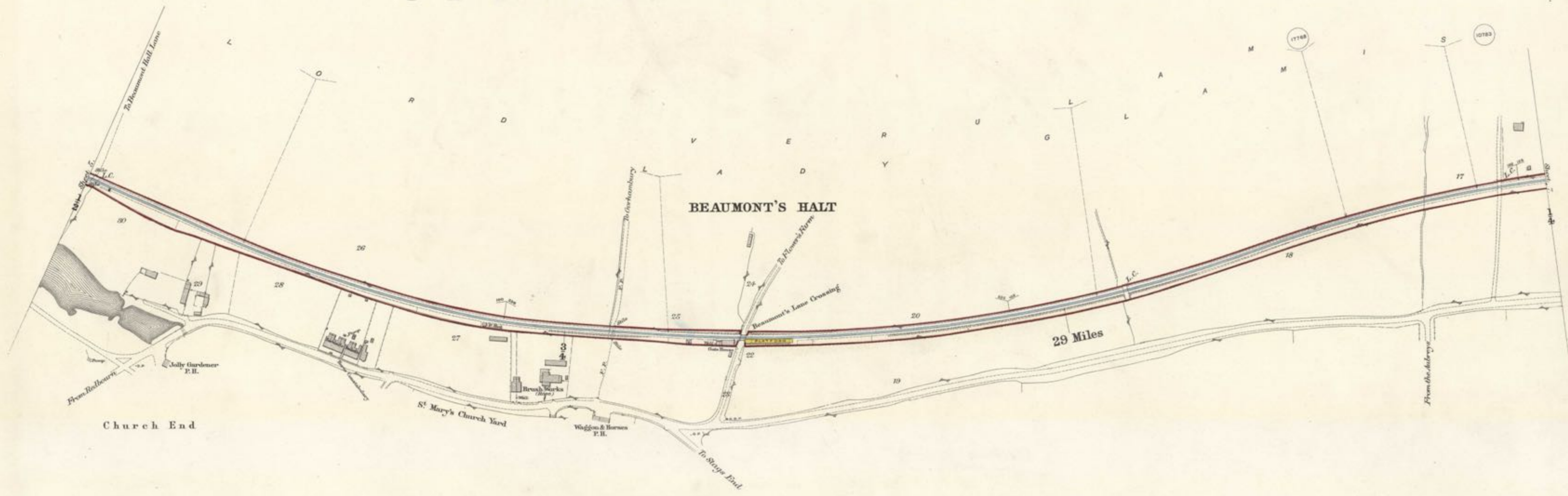
Estate Agents Office,
Midland Railway,
Derby.

COUNTY OF HERTFORD

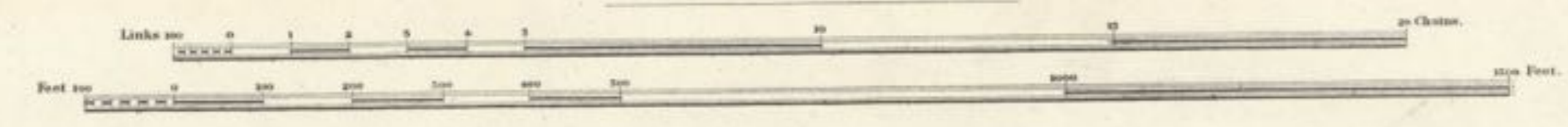
HEMEL HEMPSTEAD BRANCH.

SHEET 6.

P A R I S H O F R E D B O U R N



Scale. 2 Chains to an Inch.




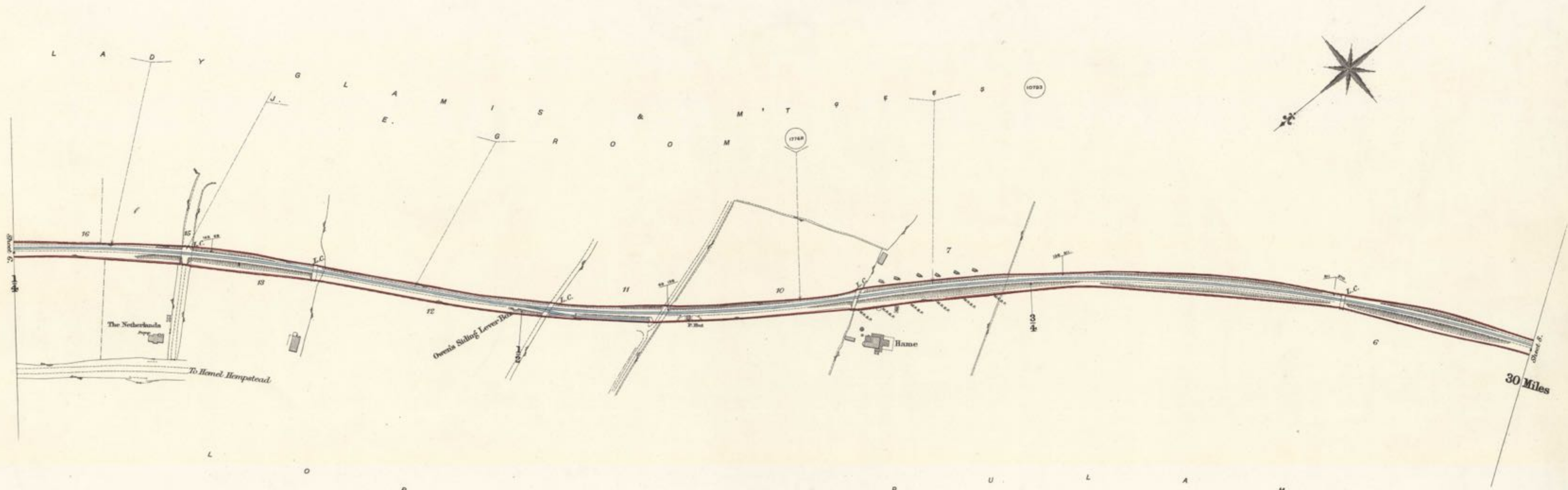
SURVEYED Oct. 1916.
Estate Agents Office.
Midland Railway.
Derby.

COUNTY OF HERTFORD

HEMEL HEMPSTEAD BRANCH.

SHEET 7.

P A R I S H O F R E D B O U R N



SURVEYED Oct. 1816.

Estate Agents Office,
Midland Railway,
Derby.

COUNTY OF HERTFORD

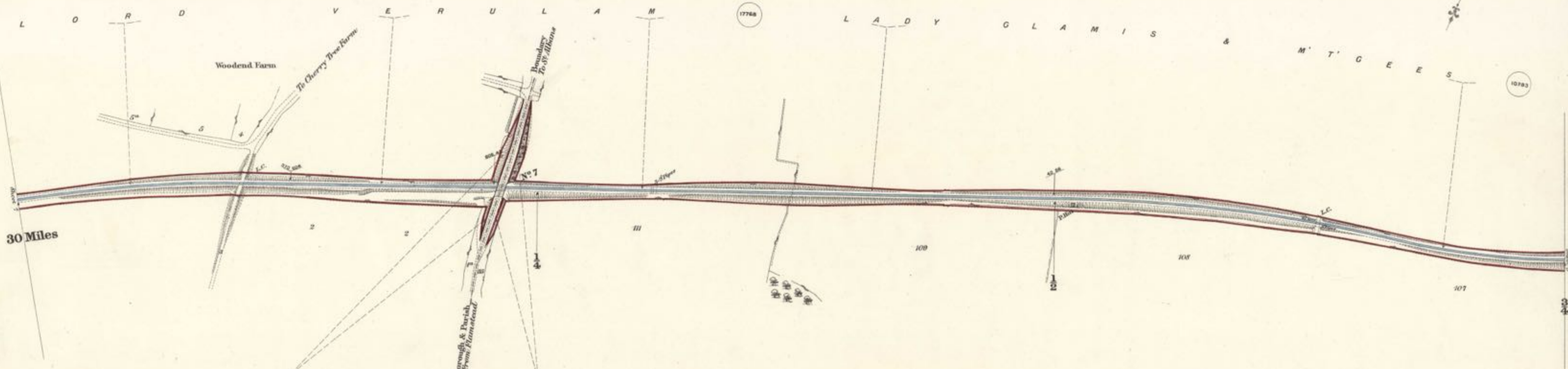
HEMEL HEMPSTEAD BRANCH.

SHEET 8.

BOROUGH OF HEMEL HEMPSTEAD

PARISH OF REDBOURN

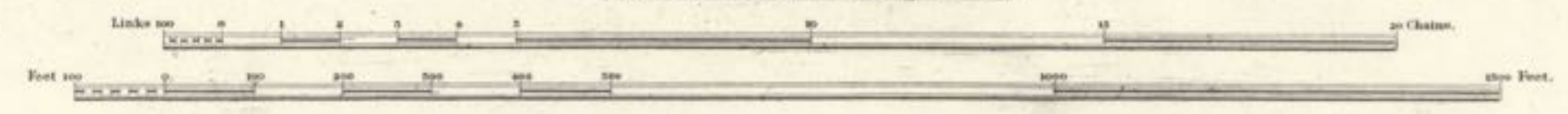
PARISH OF HEMEL HEMPSTEAD



30 Miles

LORD VERULAM, LORD OF THE MANOR T. F. HALSEY, LORD OF THE MANOR OF HEMEL HEMPSTEAD
HEMEL HEMPSTEAD BOROUGH COUNCIL

Scale, 2 Chains to an Inch.

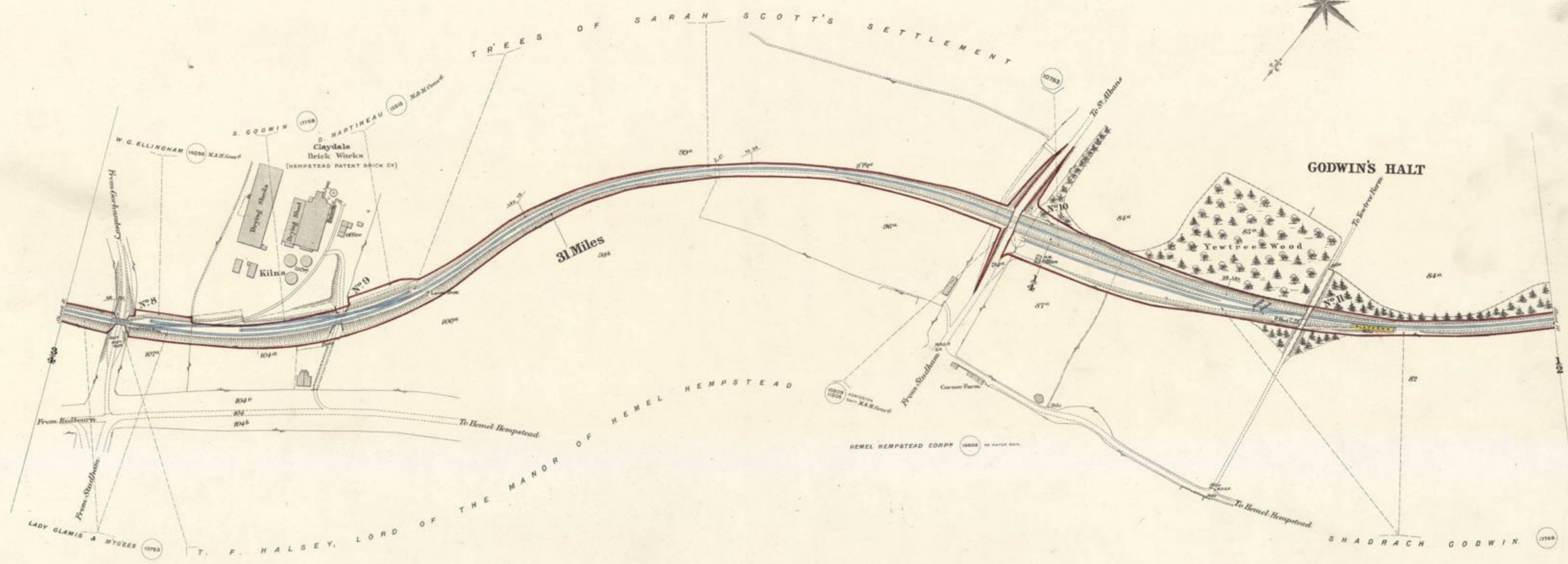


SURVEYED Oct. 1896.
Estate Agents Office,
Midland Railway,
Derby.

COUNTY OF HERTFORD


BOROUGH OF HEMEL HEMPSTEAD

PARISH OF HEMEL HEMPSTEAD



31 Miles

Scale. 2 Chains to an Inch.



SURVEYED Oct. 1896.

Estate Agents Office.
Midland Railway.
Derby.

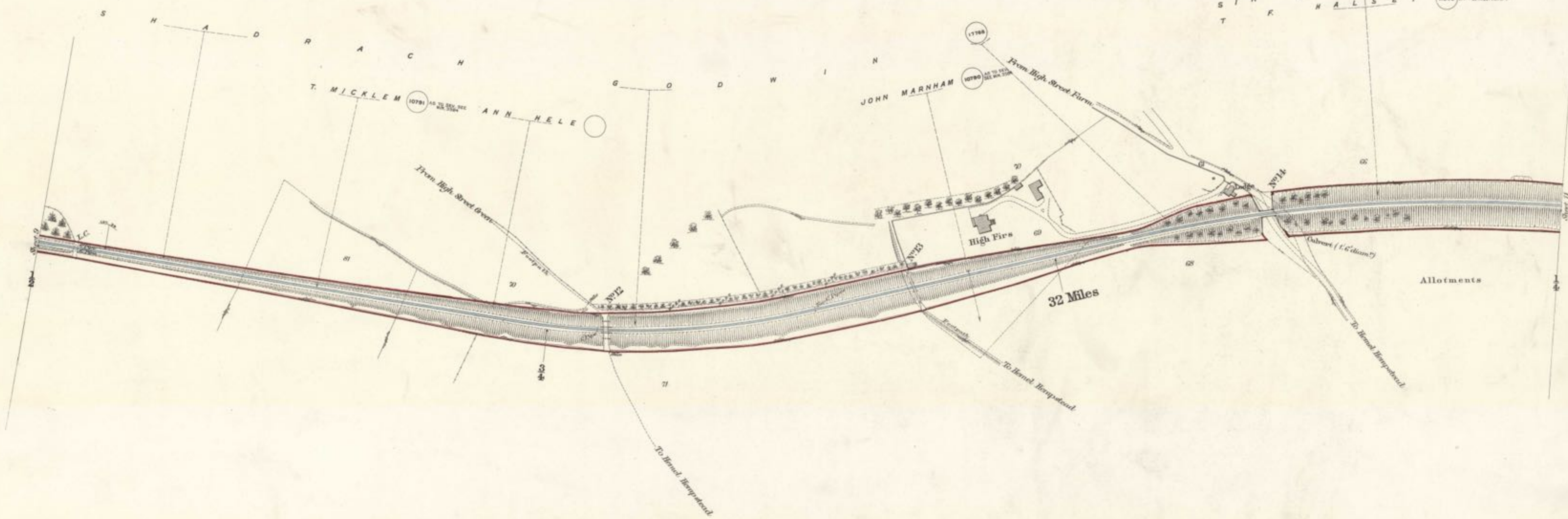
COUNTY OF HERTFORD

BOROUGH OF HEMEL HEMPSTEAD


PARISH OF HEMEL HEMPSTEAD



SIR A. R. COOPER
SIR F. HALSEY



Scale, 2 Chains to an Inch.

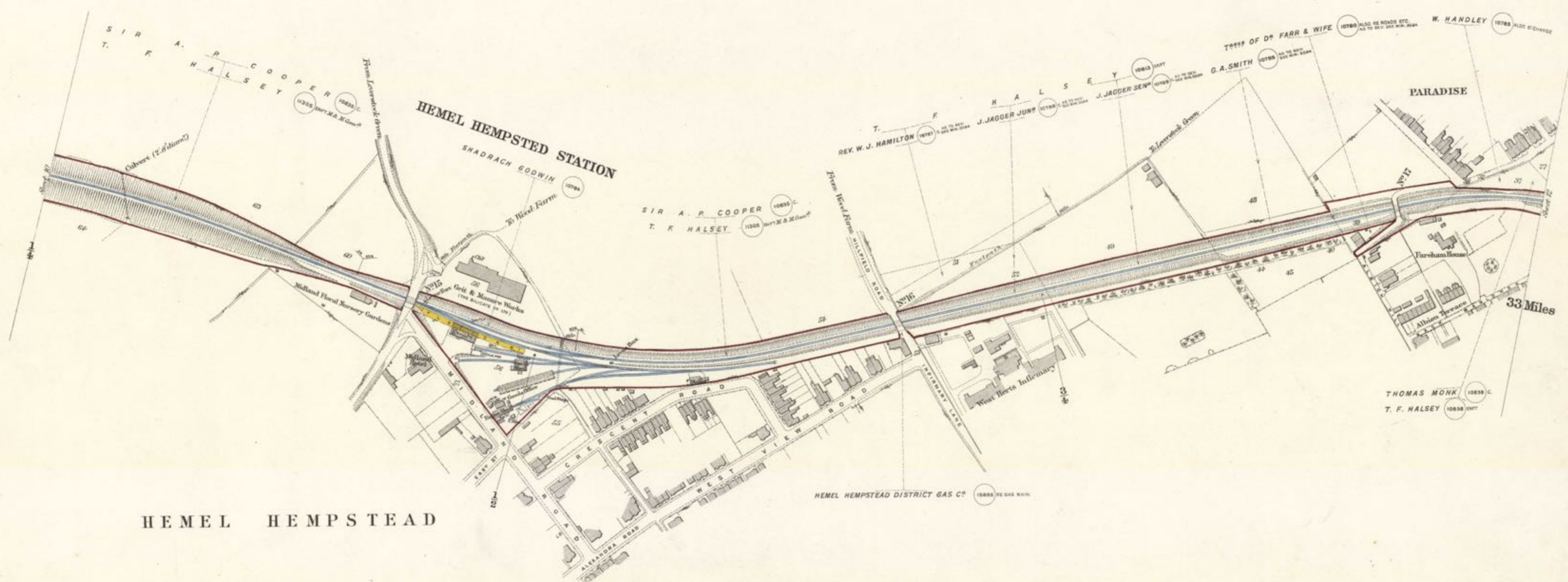


SURVEYED Oct. 1876.
Estate Agents Office,
Midland Railway,
Derby.

COUNTY OF HERTFORD

BOROUGH OF HEMEL HEMPSTEAD

PARISH OF HEMEL HEMPSTEAD

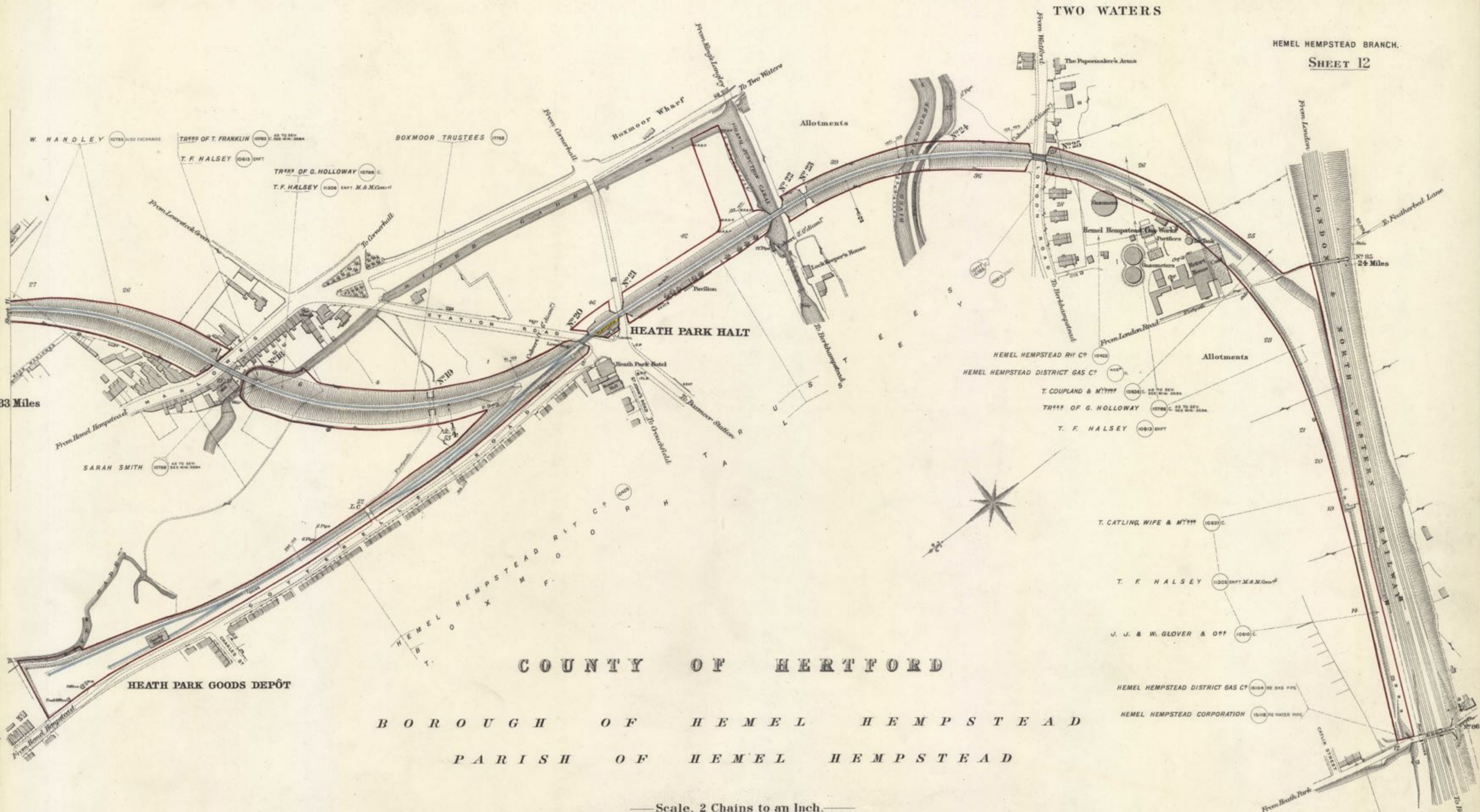


HEMEL HEMPSTEAD

Scale. 2 Chains to an Inch.



SURVEYED Oct. 1896.
Estate Agents Office,
Midland Railway,
Derby.

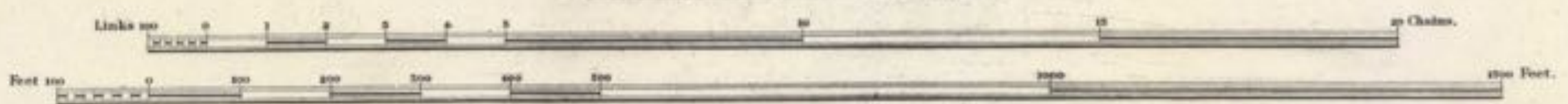


COUNTY OF HERTFORD

BOROUGH OF HEMEL HEMPSTEAD

PARISH OF HEMEL HEMPSTEAD

Scale, 2 Chains to an Inch.



BOXMOOR

SURVEYED Oct. 1896.

Estate Agents Office, Midland Railway, Derby.