

# MIDLAND RAILWAY.

## SETTLE & CARLISLE LINE

(HAWES JUNCTION TO CULGAITH)

## LAND PLAN.

Surveyed by  
P. S. McCallum,  
Estate Agent,  
Derby.  
1911.


### Titles of Acts.

#### SETTLE AND CARLISLE LINE.

The Midland Railway	Settle to Carlisle, also Appleby North Junction Line and Hawes Branch	Act 1866—29 & 30 Vict.	Royal Assent 16th July, 1866.
Do.	(Additional Powers) Extension of Time - - -	Act 1870—33 & 34 Vict.	Do. 20th June, 1870.
Do.	do. Arden Gill & Cow Gill Deviations - - -	Act 1871—34 & 35 Vict.	Do. 29th June, 1871.
Do.	do. Extension of Time - - -	Act 1873—36 & 37 Vict.	Do. 28th July, 1873.
Do.	do. Confirmation of portion of work - - -	Act 1874—37 & 38 Vict.	Do. 30th July, 1874.
Do.	do. Extension of Time, Appleby South Junction Line & Hawes Branch Deviations - - -	Act 1875—38 & 39 Vict.	Do. 29th June, 1875.

### Reference.

SIGNALS, &c. The Signals are shown as they appear to view



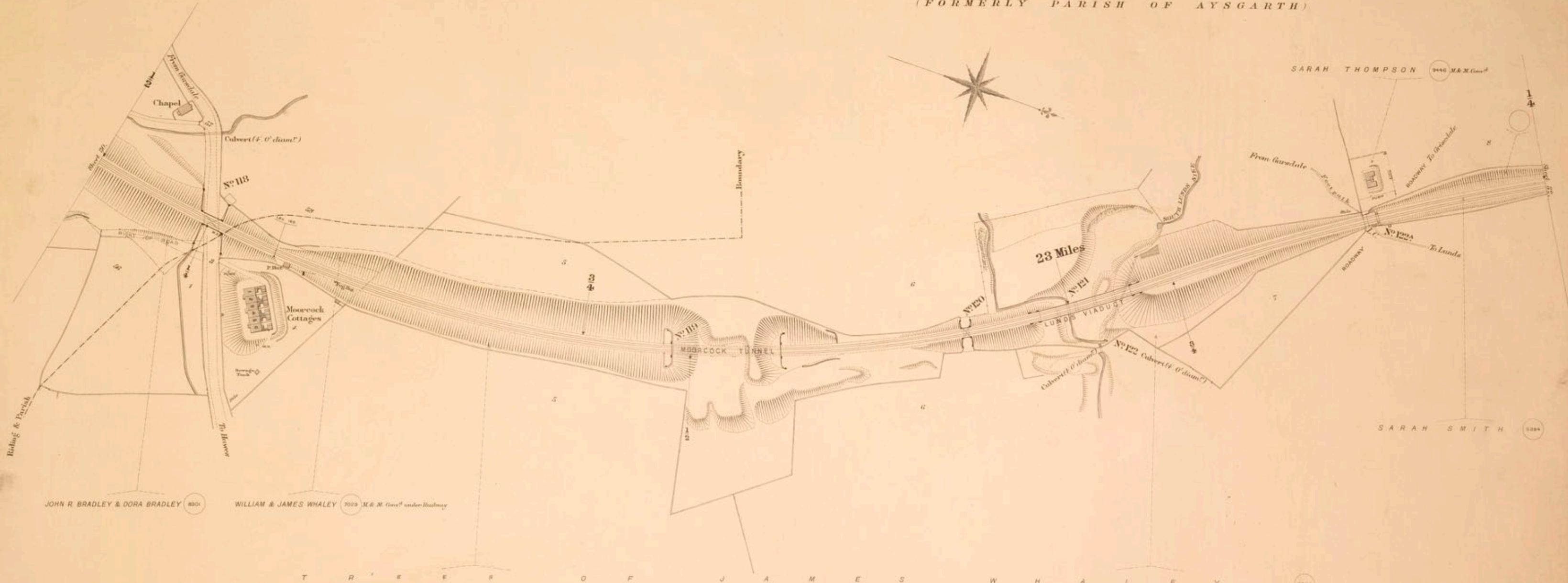
**COLORING.** The Company's FREEHOLD Property is shown by RED Colour  
Do. LEASEHOLD do. RED EDGE ONLY  
Property owned JOINTLY with other Companies GREEN Colour  
Do. over or through which the Company has an EASEMENT is shown by RED dotted lines  
Do. over or through which the Company has granted an EASEMENT is shown by PURPLE dotted lines  
Do. granted on LEASE by the Company by RED Full lines  
Do. SOLD or otherwise disposed of by the Company is shown by PURPLE colour  
MINERALS specially purchased by the Company shown by BLUE Full lines  
Do. SOLD or otherwise disposed of by the Company shown by PURPLE Full lines

**NOTE.** Vendors Names are written in block as VENDOR.  
The figures within the circle after the names of the Vendors refer to the numbers on the deeds relating to the purchases.  
The slanting figures as 20 refer to Parliamentary numbers (Original Act).  
Do. within a triangle as 20 are the Parliamentary numbers referring to subsequent Acts.

PARISH OF GARSDALE  
FORMERLY  
PARISH OF SEDBERGH

P A R I S H O F H A W E S

(FORMERLY PARISH OF AYSGARTH)



T R E E S O F J A M E S W H A L E Y

Scale, 2 Chains to an Inch.



P A R I S H O F H A W E S

( F O R M E R L Y P A R I S H O F A Y S G A R T H )



S A R A H T H O M P S O N

13549 M & M. Genl. S

T H O M A S H E W E T S O N

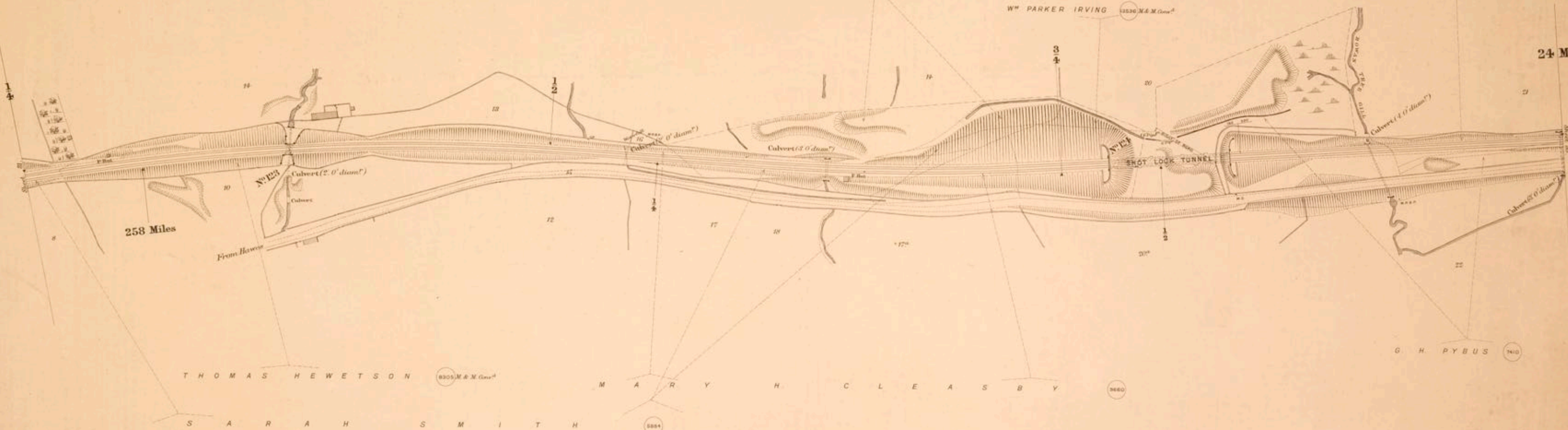
8303 M & M. Genl. S

W M P A R K E R I R V I N G

13530 M & M. Genl. S

24 Miles

258 Miles



T H O M A S H E W E T S O N

8303 M & M. Genl. S

M A R Y H C L E A S B Y

3660


G H P Y B U S

7410

S A R A H S M I T H

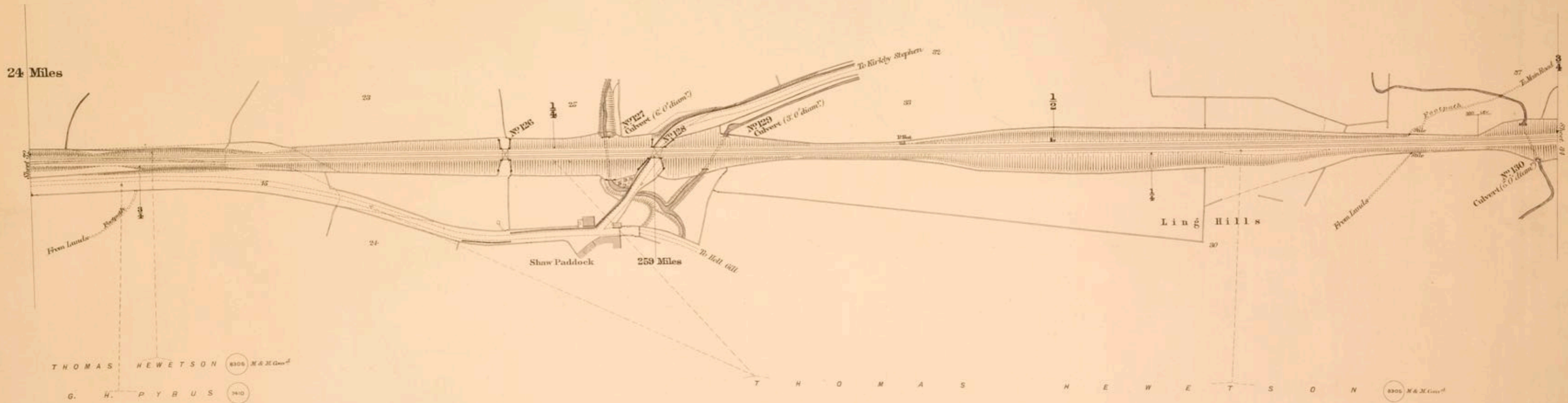
5584

Scale, 2 Chains to an Inch.




P A R I S H O F H A W E S

( F O R M E R L Y P A R I S H O F A Y S G A R T H )



Scale, 2 Chains to an Inch.



NORTH RIDING OF THE COUNTY OF YORK

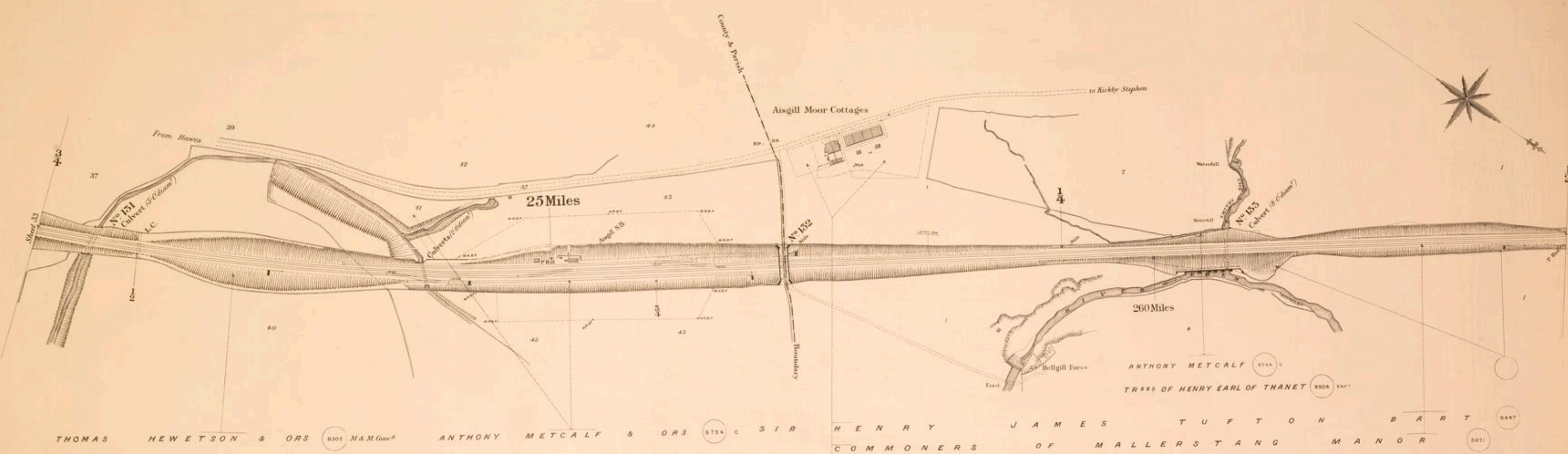
COUNTY OF WESTMORLAND

PARISH OF HAWES


PARISH OF MALLERSTANG

(FORMERLY PARISH OF AYSGARTH)

(FORMERLY PARISH OF KIRKBY STEPHEN)



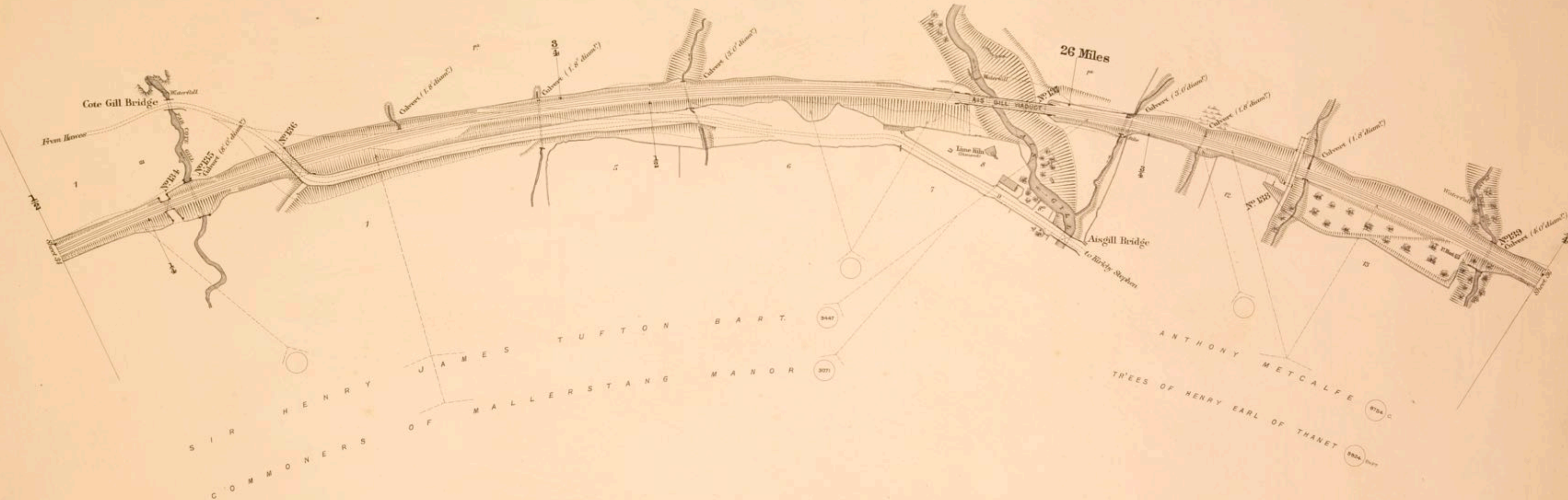
Scale 2 Chains to an Inch



Estate Agents Office,  
Midland Railway,  
Derby

P A R I S H O F M A L L E R S T A N G

( F O R M E R L Y P A R I S H O F K I R K B Y S T E P H E N )



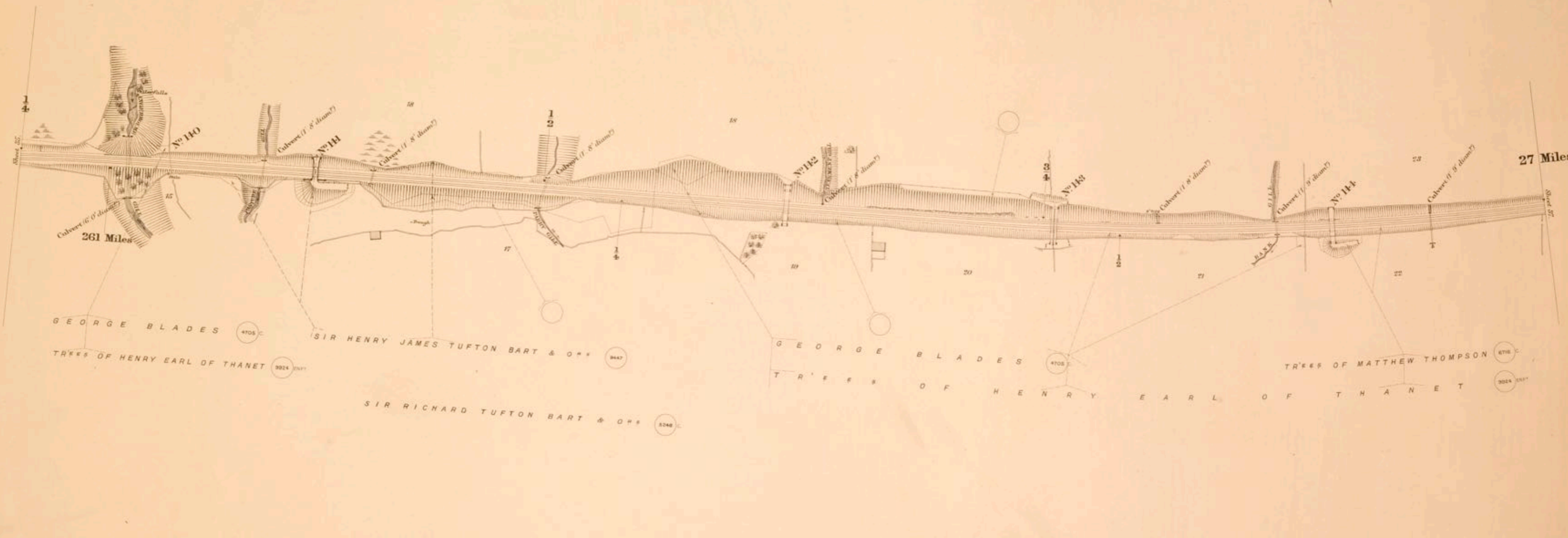
Scale, 2 Chains to an Inch.



COUNTY OF WESTMORLAND

P A R I S H O F M A L L E R S T A N G

(FORMERLY PARISH OF KIRKBY STEPHEN)



261 Miles

27 Miles

GEORGE BLADES

SIR HENRY JAMES TUFTON BART & O<sup>RS</sup>

GEORGE BLADES


TREES OF MATTHEW THOMPSON

TREES OF HENRY EARL OF THANET

TREES OF HENRY EARL OF THANET

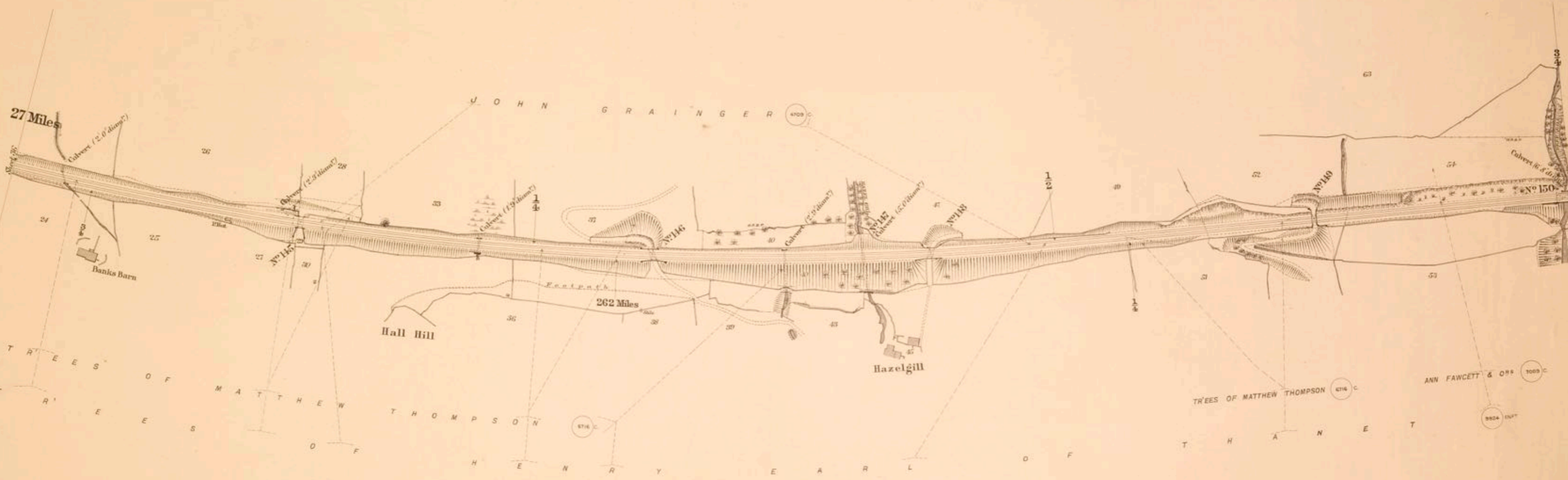
SIR RICHARD TUFTON BART & O<sup>RS</sup>

Scale, 2 Chains to an Inch.



P A R I S H O F M A L L E R S T A N G

( F O R M E R L Y P A R I S H O F K I R K B Y S T E P H E N )



Scale. 2 Chains to an Inch.





COUNTY OF WESTMORLAND

P A R I S H O F M A L L E R S T A N G

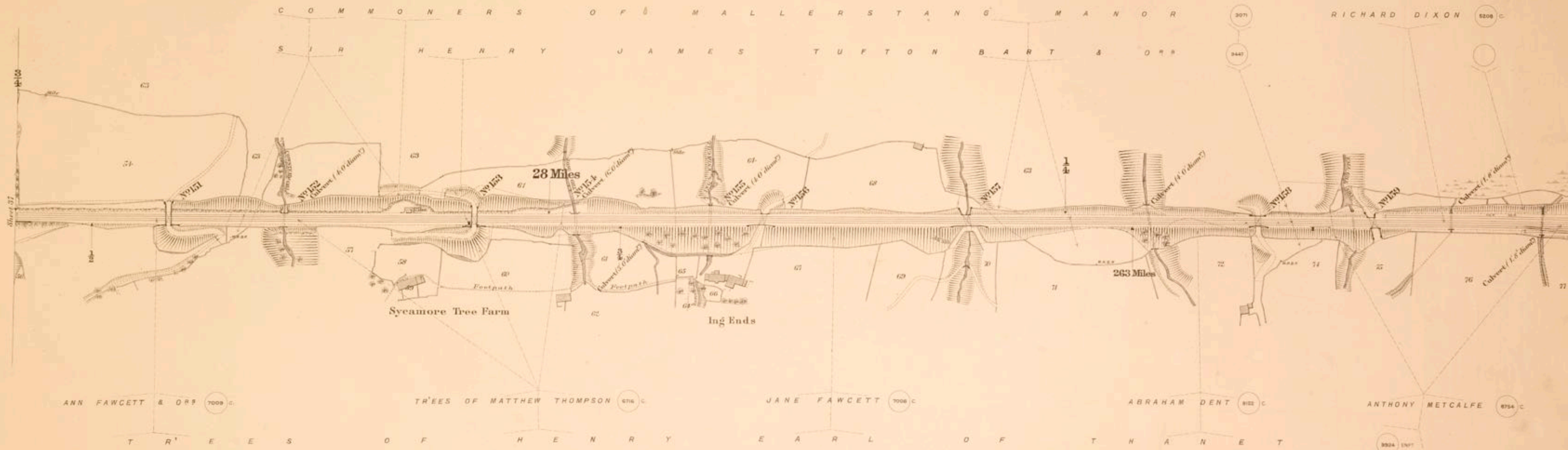
( F O R M E R L Y P A R I S H O F K I R K B Y S T E P H E N )



C O M M O N E R S O F M A L L E R S T A N G M A N O R

S I R H E N R Y J A M E S T U F T O N B A R T & O R S

R I C H A R D D I X O N



ANN FAWCETT & O R S 7000 C

T R E E S O F M A T T H E W T H O M P S O N 676 C


J A N E F A W C E T T 7000 C

A B R A H A M D E N T 8152 C

A N T H O N Y M E T C A L F E 8754 C

T R E E S O F H E N R Y E A R L O F T H A N E T

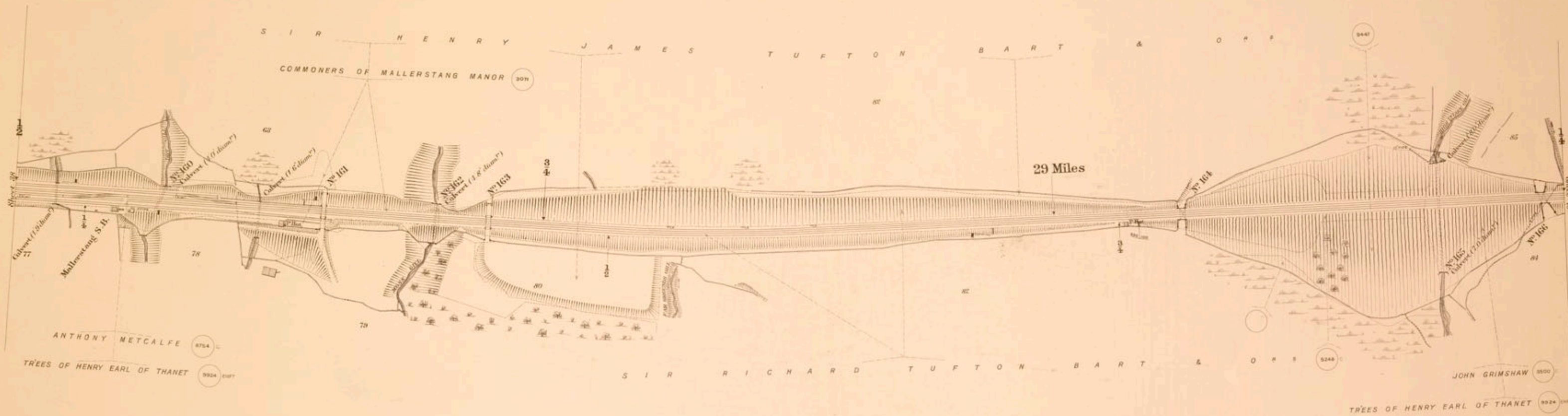
Scale, 2 Chains to an Inch.



Estate Agents Office, Midland Railway, Derby.

P A R I S H O F M A L L E R S T A N G

( F O R M E R L Y P A R I S H O F K I R K B Y S T E P H E N )

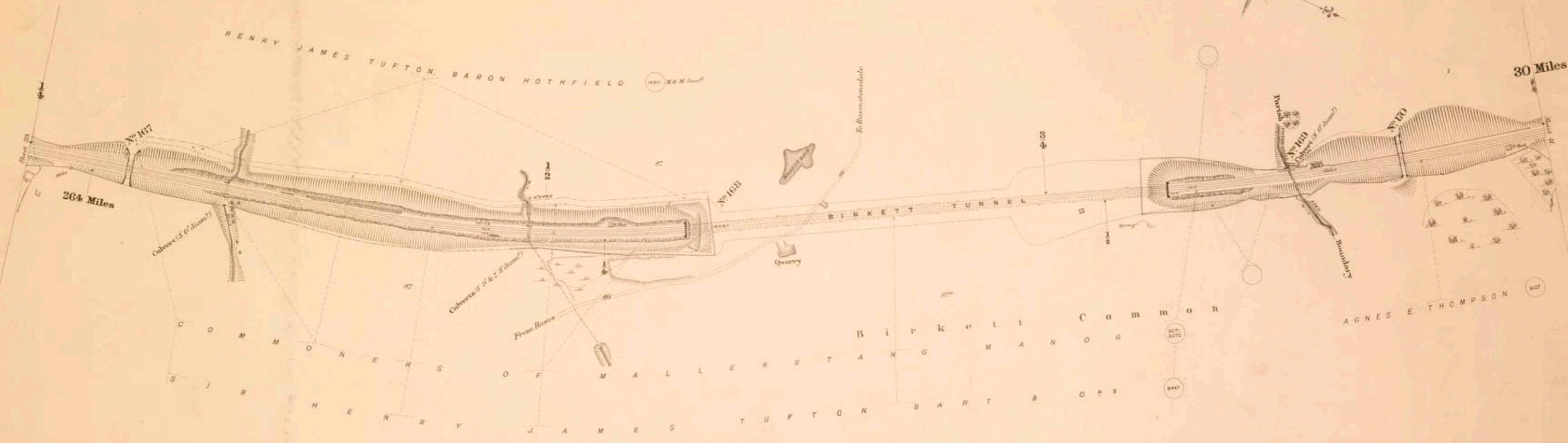


Scale, 2 Chains to an Inch.




P A R I S H O F M A L L E R S T A N G  
(FORMERLY PARISH OF KIRKBY STEPHEN)

PARISH OF WHARTON  
(FORMERLY PARISH OF KIRKBY STEPHEN)



Scale, 2 Chains to an Inch.

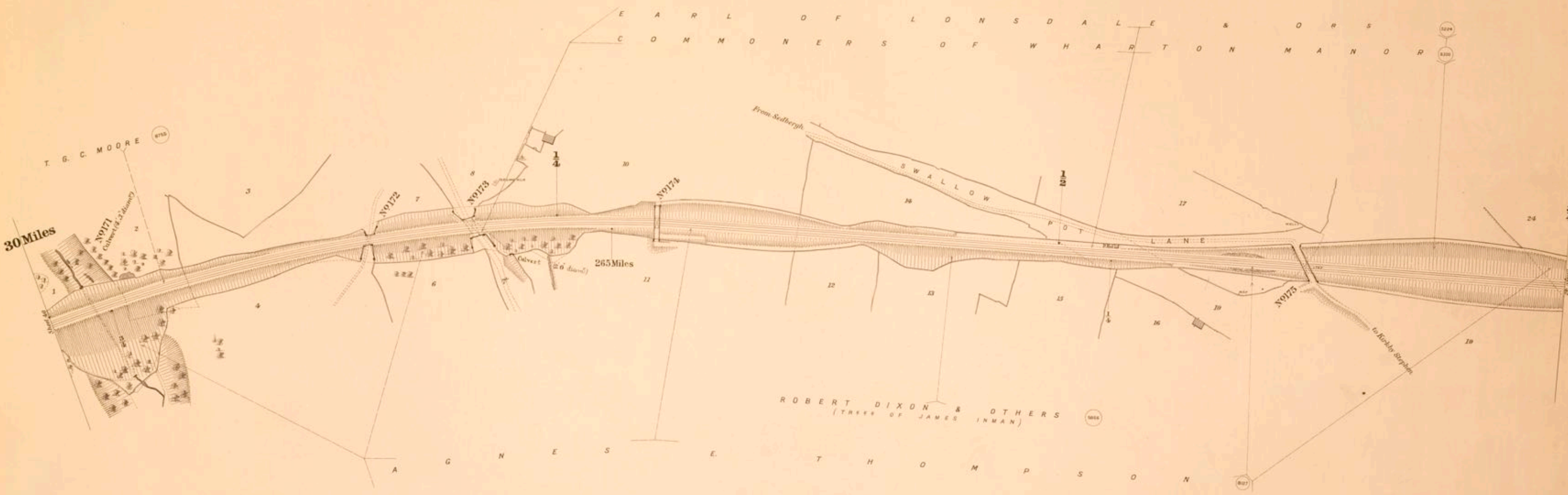


C O U N T Y O F W E S T M O R L A N D

P A R I S H O F W H A R T O N

F O R M E R L Y

P A R I S H O F K I R K B Y S T E P H E N



30 Miles

265 Miles

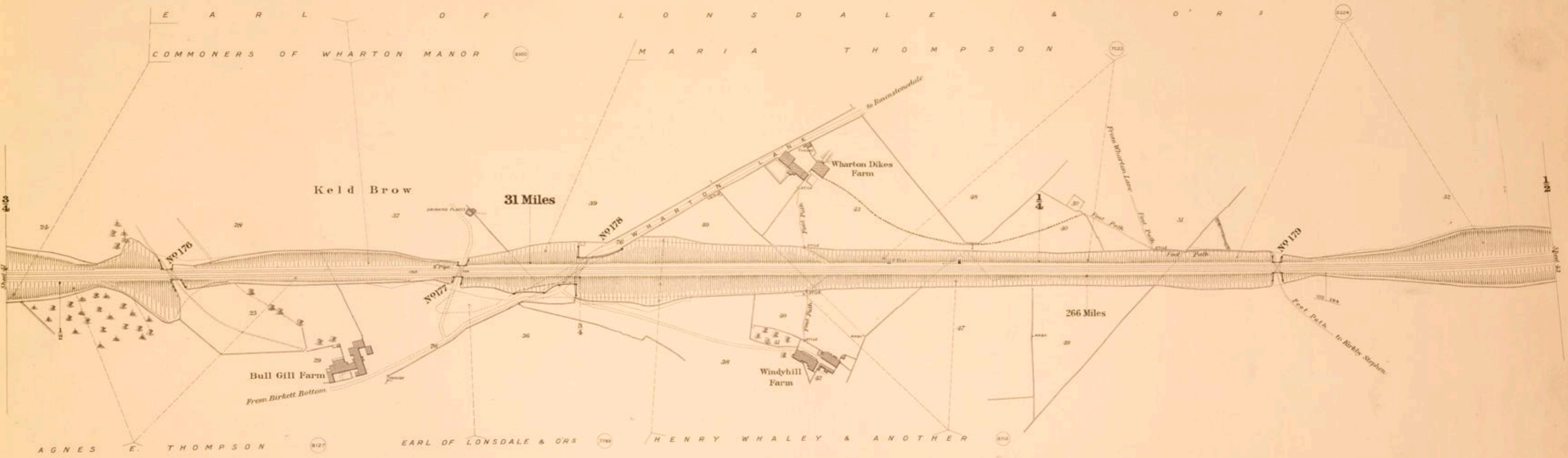
Scale, 2 Chains to an Inch



C O U N T Y O F W E S T M O R L A N D

P A R I S H O F W H A R T O N

( F O R M E R L Y P A R I S H O F K I R K B Y S T E P H E N )



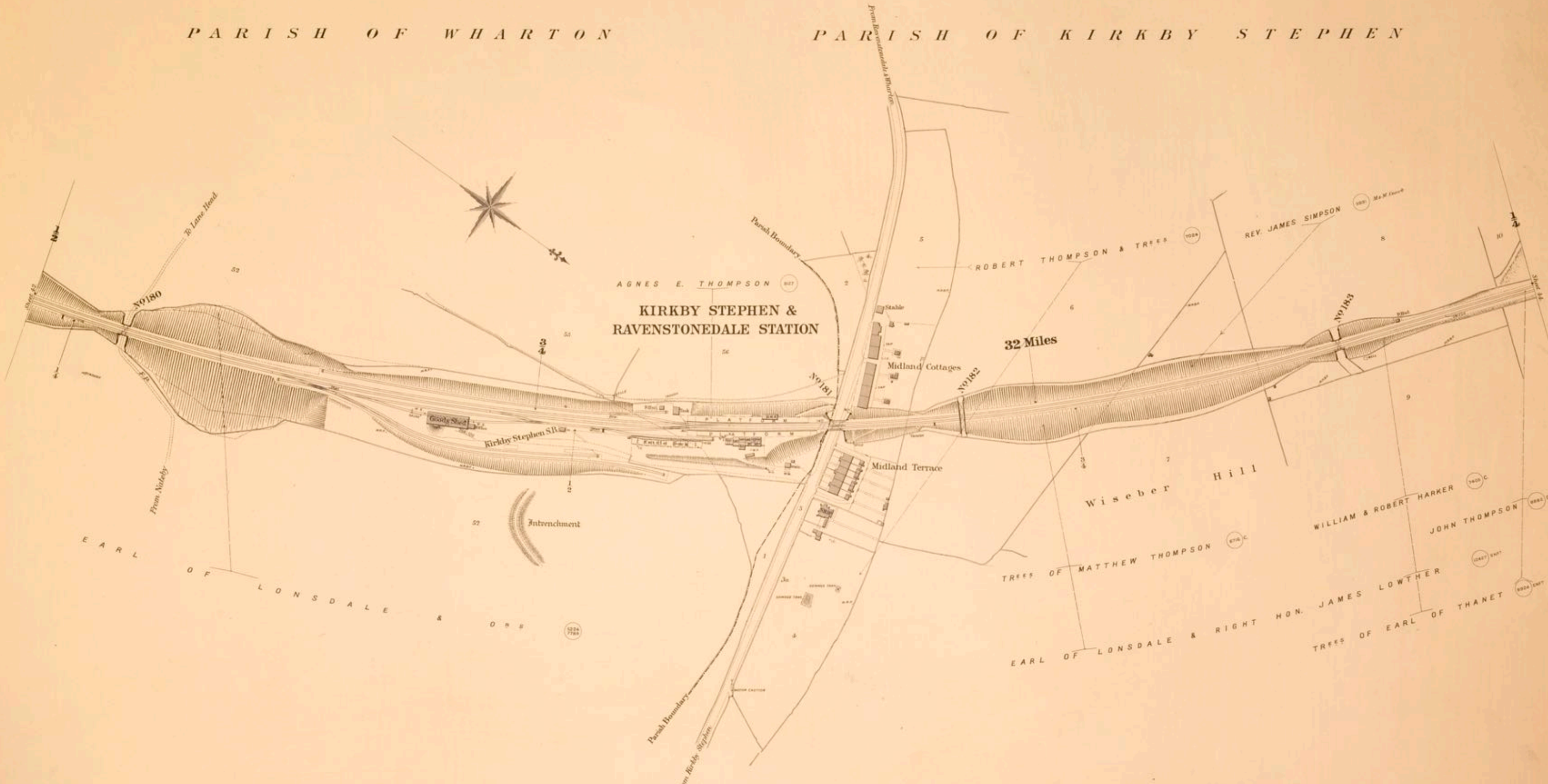
Scale, 2 Chains to an Inch.



C O U N T Y O F W E S T M O R L A N D

P A R I S H O F W H A R T O N

P A R I S H O F K I R K B Y S T E P H E N



Scale, 2 Chains to an Inch.

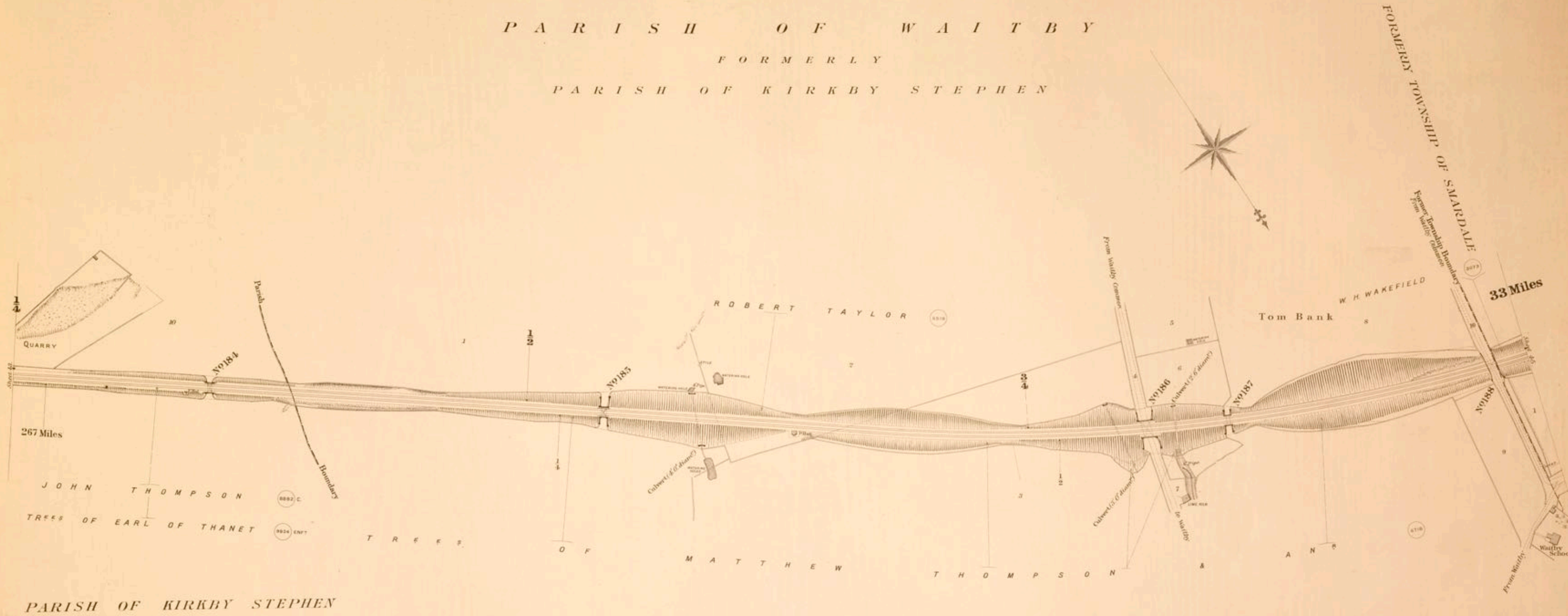


C O U N T Y O F W E S T M O R L A N D

P A R I S H O F W A I T B Y


F O R M E R L Y

P A R I S H O F K I R K B Y S T E P H E N



PARISH OF KIRKBY STEPHEN

Scale, 2 Chains to an Inch.

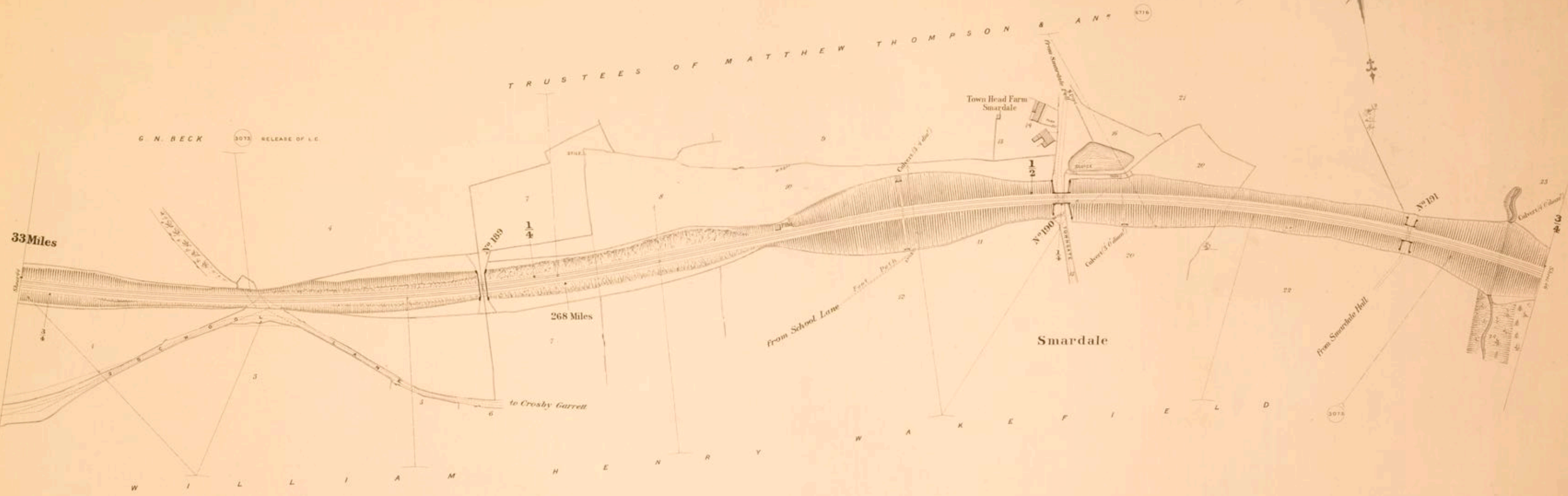


C O U N T Y O F W E S T M O R L A N D


P A R I S H O F W A I T B Y

F O R M E R L Y

T O W N S H I P O F S M A R D A L E



Scale. 2 Chains to an Inch.





C O U N T Y O F W E S T M O R L A N D

PARISH OF WAITBY

PARISH

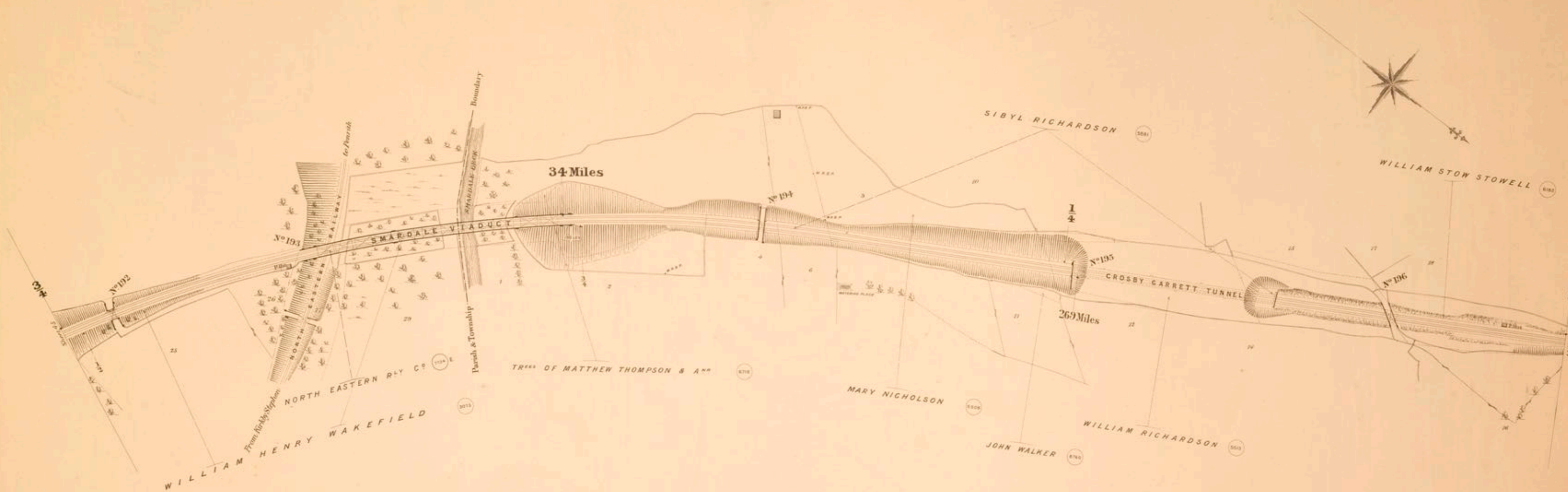
O F

C R O S B Y


G A R R E T T

FORMERLY

TOWNSHIP OF SMARDALE

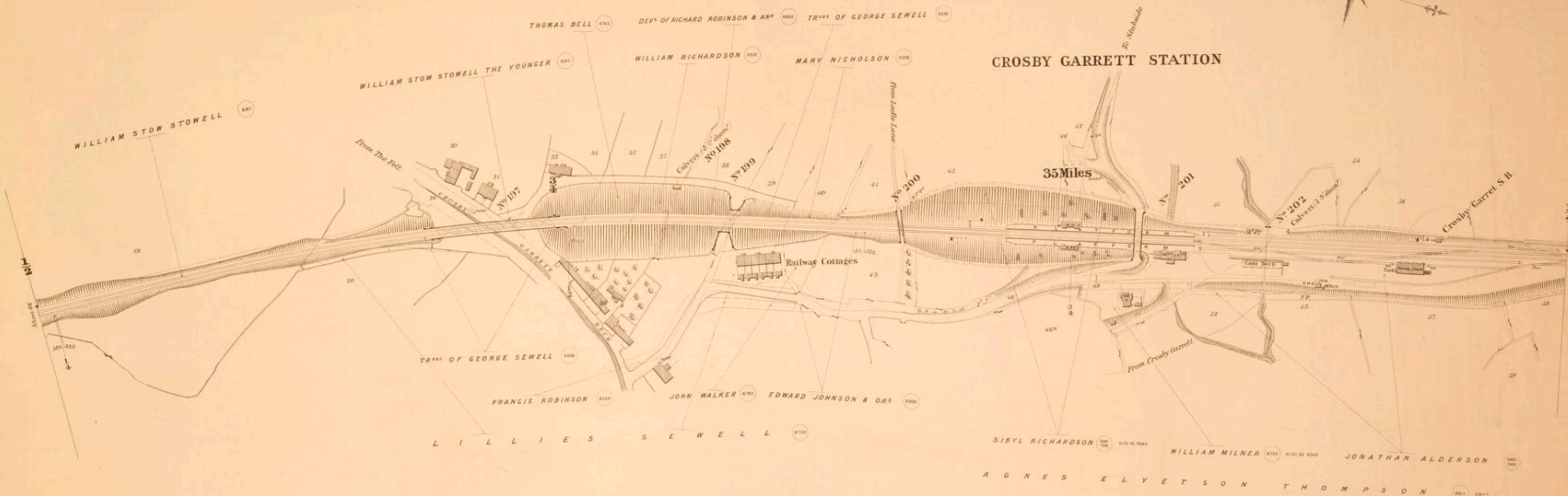


Scale, 2 Chains to an Inch.




C O U N T Y O F W E S T M O R L A N D

P A R I S H O F C R O S B Y G A R R E T T



Crosby Garrett

Scale, 2 Chains to an Inch.



C O U N T Y O F W E S T M O R L A N D

PARISH OF CROSBY GARRETT

PARISH OF SOULBY

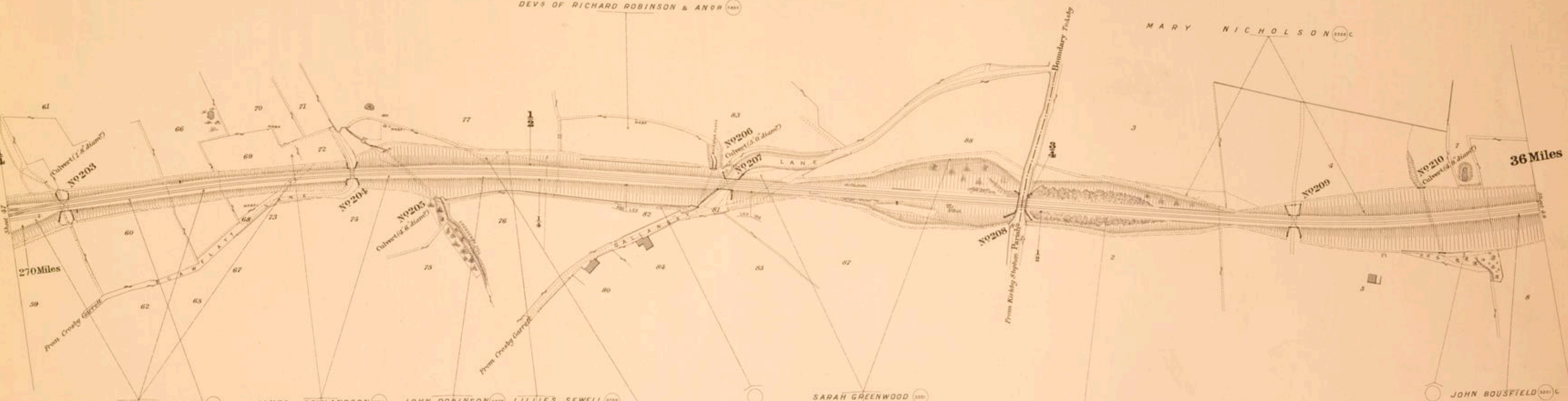
FORMERLY

PARISH OF KIRKBY STEPHEN



DEVS OF RICHARD ROBINSON & ANOR 1844

MARY NICHOLSON 1826 C



270 Miles

36 Miles

JONATHAN ALDERSON 1849 A G N E S T R E F S  
JAMES ROWLANDSON 1834 E L Y E T S O N  
JOHN ROBINSON 1824 T H O M P S O N  
LILLIES SEWELL 1793 G E O R G E S E W E L L 1826 F & C  
SARAH GREENWOOD 1801

Scale, 2 Chains to an Inch



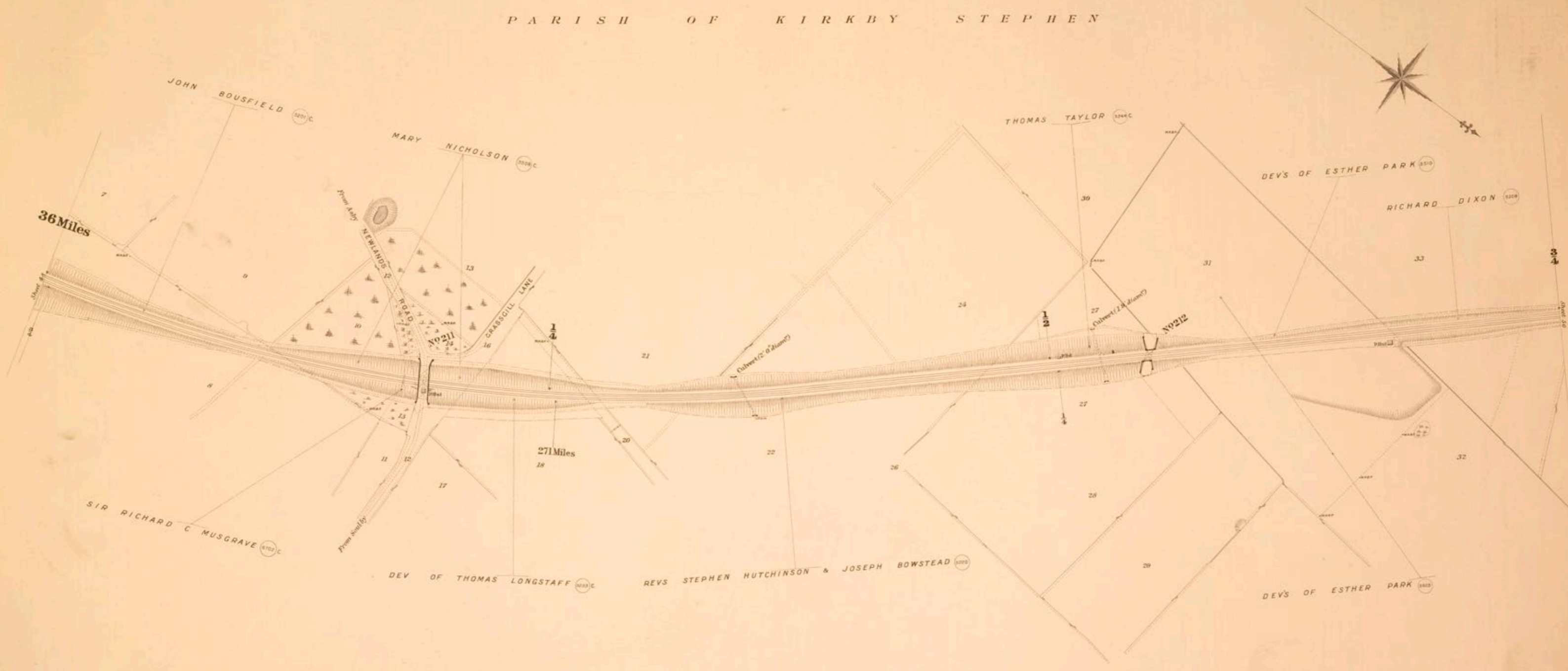
Estate Agents Office,  
Midland Railway,  
Derby

C O U N T Y O F W E S T M O R L A N D


P A R I S H O F S O U L B Y

F O R M E R L Y

P A R I S H O F K I R K B Y S T E P H E N



— Scale, 2 Chains to an Inch. —

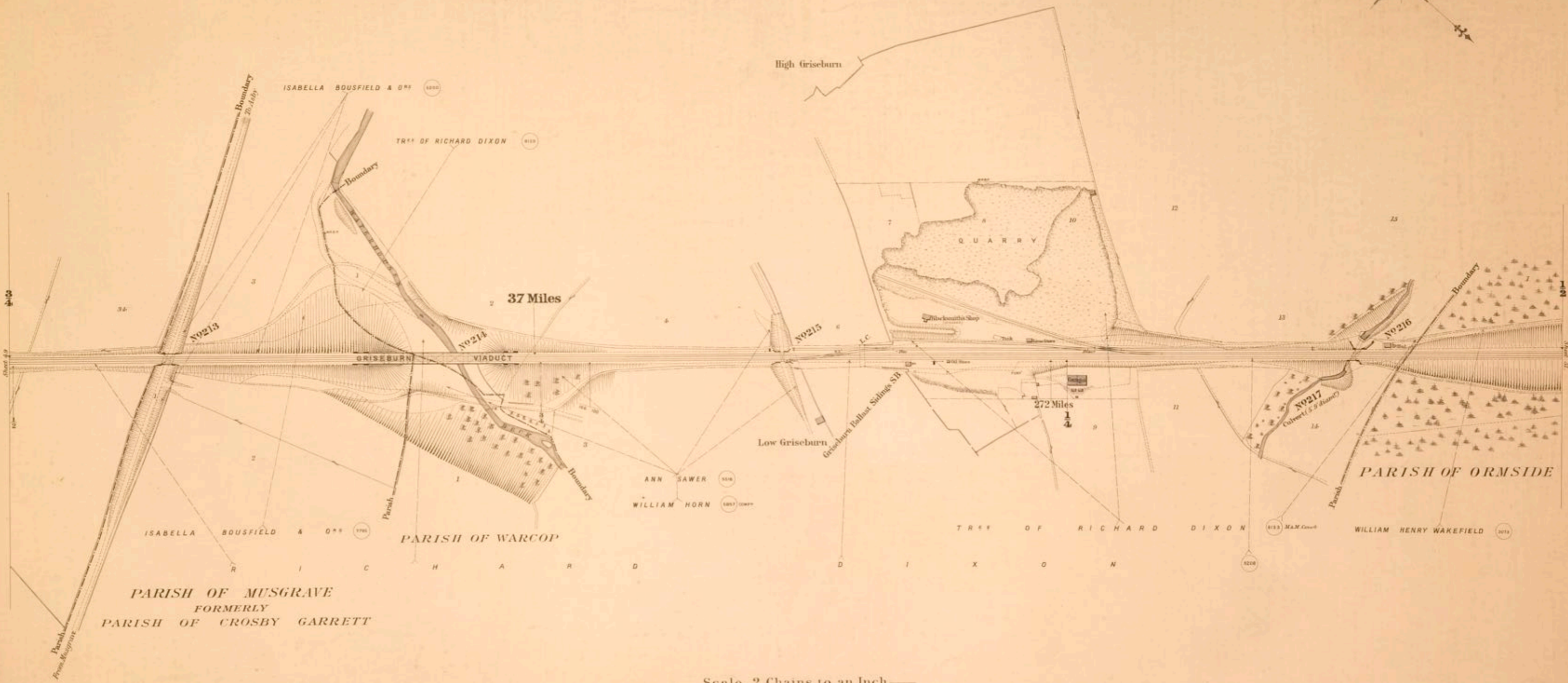
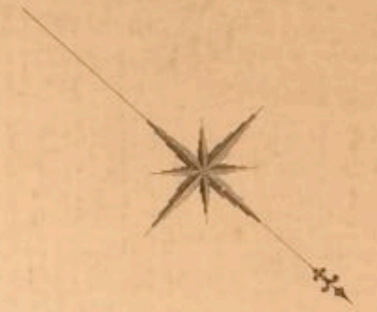


Estate Agents Office,  
Midland Railway  
Derby


C O U N T Y O F W E S T M O R L A N D

P A R I S H O F A S B Y

PARISH OF SOULBY  
FORMERLY  
PARISH OF KIRKBY STEPHEN



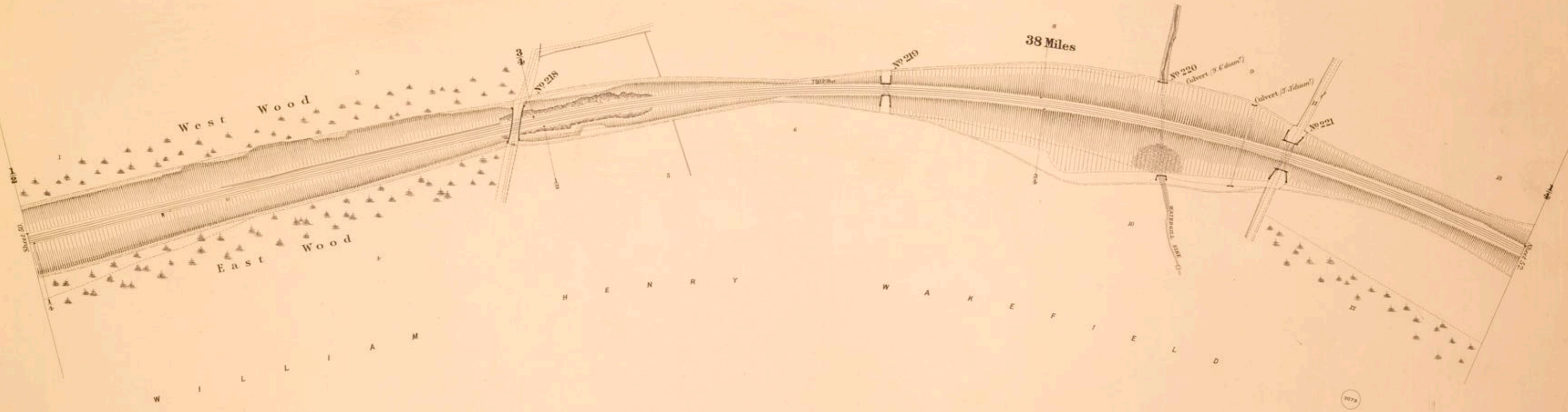
Scale, 2 Chains to an Inch.



Estate Agents Office,  
Midland Railway  
Derby.

C O U N T Y                    O F                    W E S T M O R L A N D

P A R I S H                    O F                    O R M S I D E

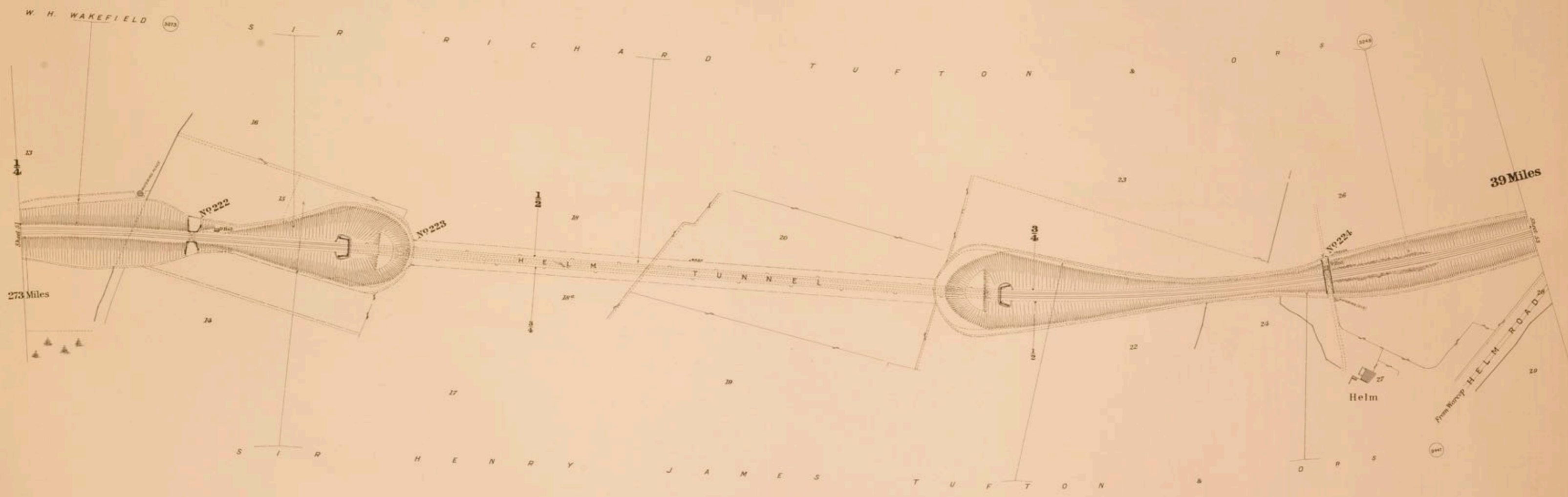


— Scale, 2 Chains to an Inch. —



C O U N T Y O F W E S T M O R L A N D

P A R I S H O F O R M S I D E

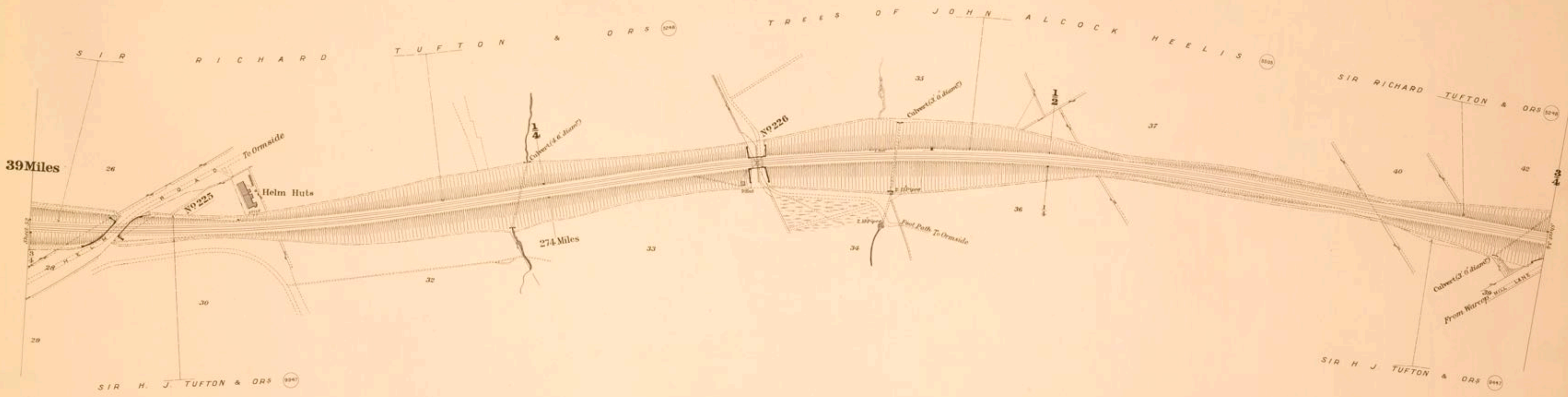


—Scale, 2 Chains to an Inch—



C O U N T Y            O F            W E S T M O R L A N D

P A R I S H            O F            O R M S I D E




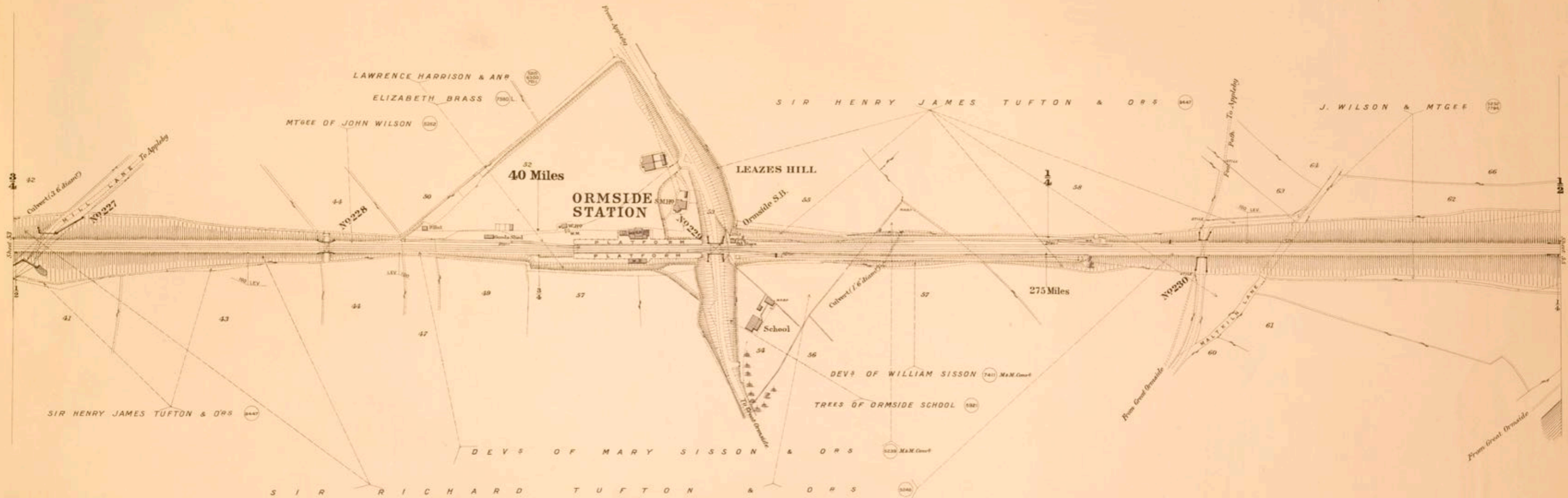
— Scale, 2 Chains to an Inch —





C O U N T Y O F W E S T M O R L A N D

P A R I S H O F O R M S I D E



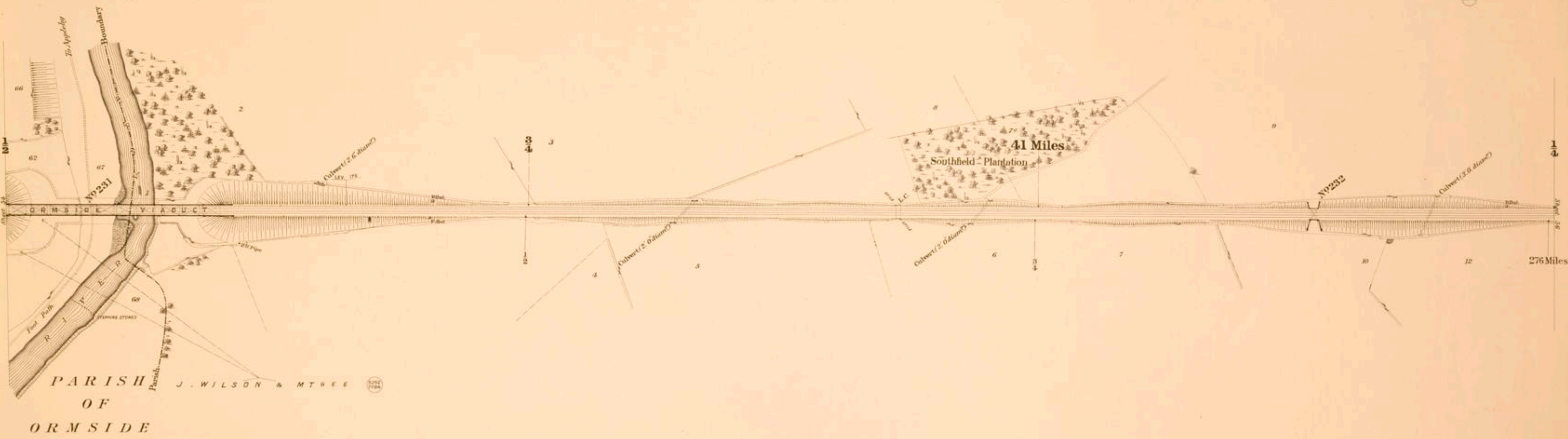
Estate Agents Office,  
Midland Railway  
Derby.

C O U N T Y                    O F                    W E S T M O R L A N D

P A R I S H                    O F                    M U R T O N



S I R                    R I C H A R D                    T U F T O N



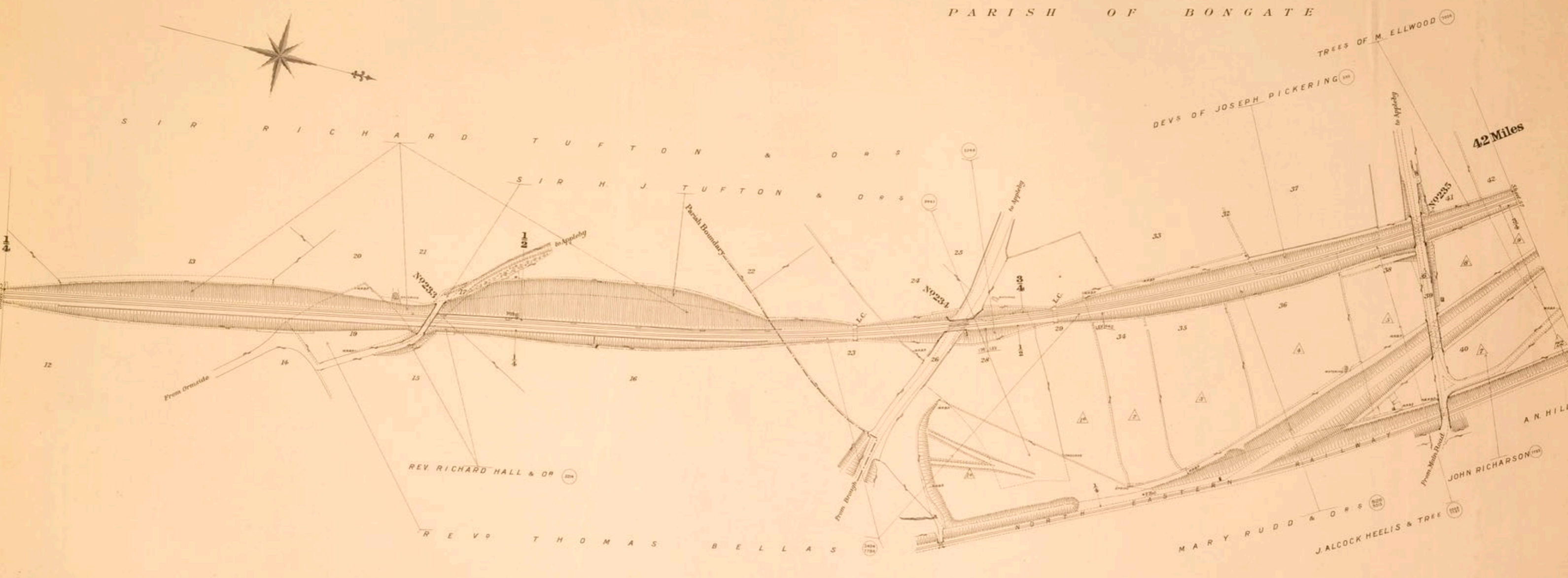
C O U N T Y O F W E S T M O R L A N D

P A R I S H O F M U R T O N


P A R I S H O F A P P L E B Y

F O R M E R L Y

P A R I S H O F B O N G A T E



Scale, 2 Chains to an Inch



Estate Agents Office, Midland Railway, Derby

C O U N T Y O F W E S T M O R L A N D

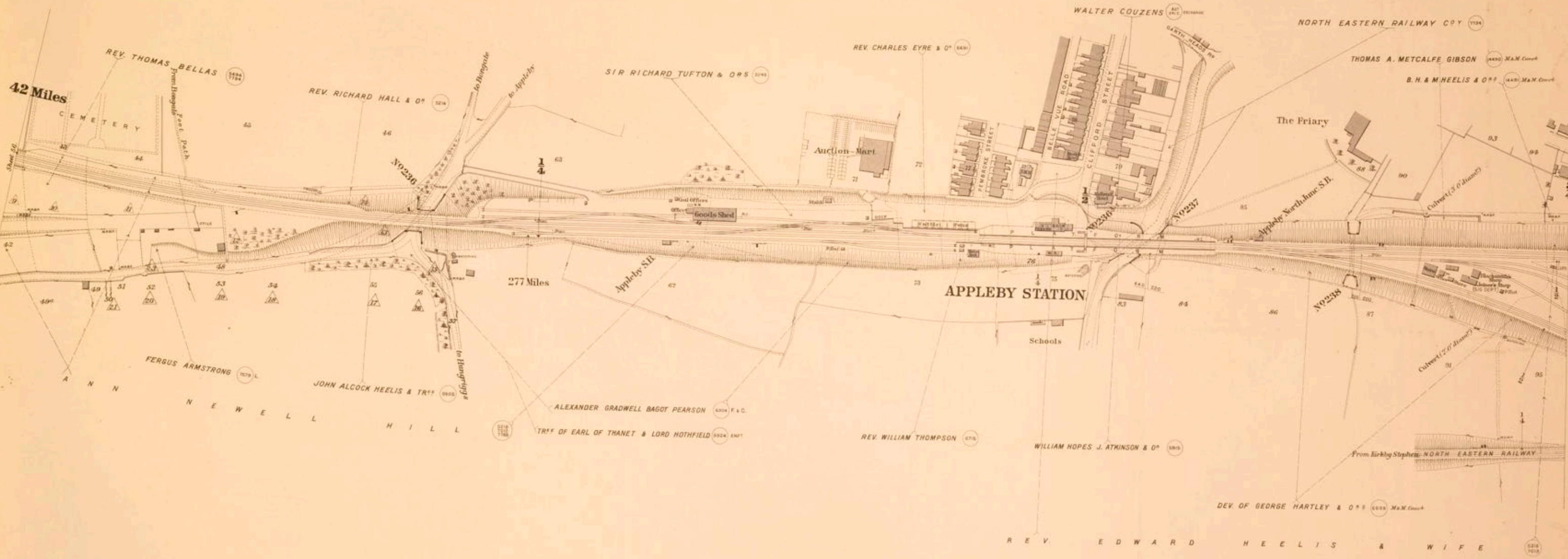
P A R I S H O F A P P L E B Y

F O R M E R L Y

P A R I S H O F B O N G A T E



A P P L E B Y



42 Miles

277 Miles

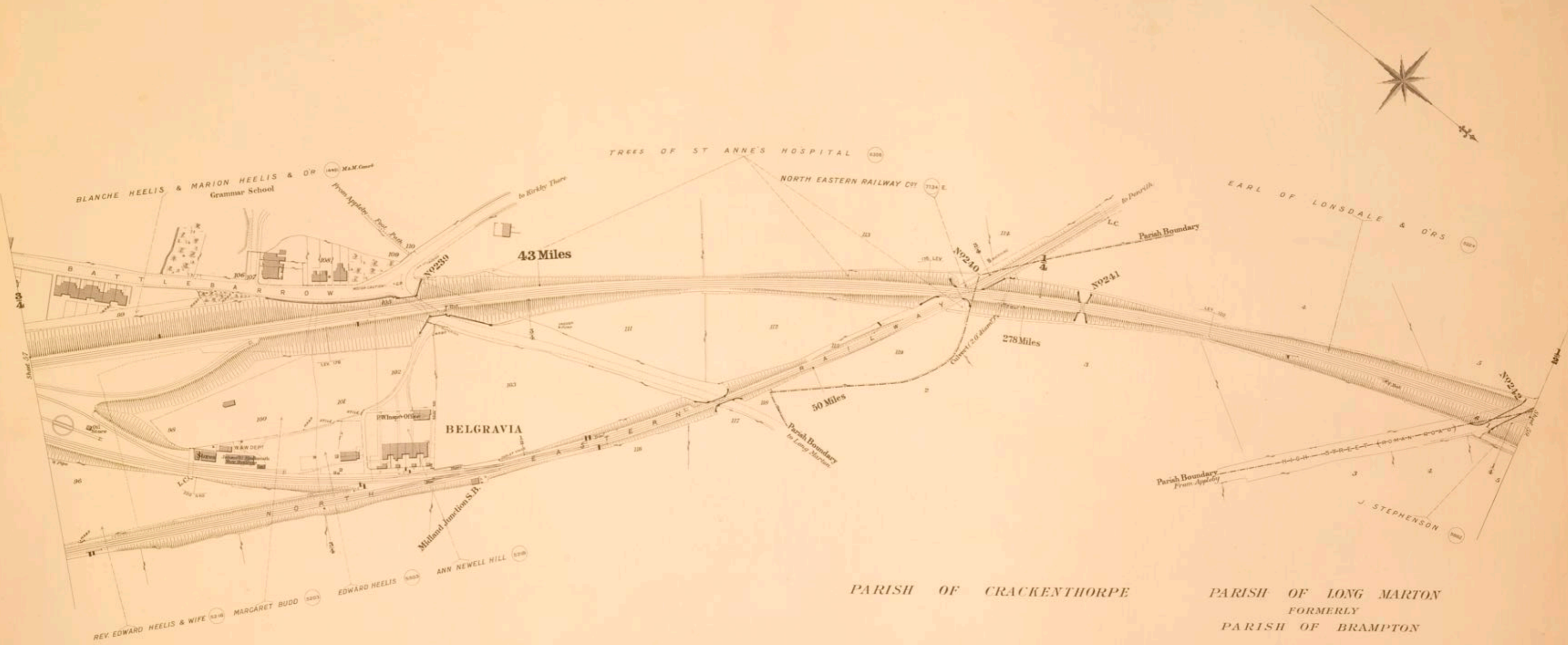
Scale, 2 Chains to an Inch




Estate Agents Office,  
Midland Railway,  
Derby.

C O U N T Y                      O F                      W E S T M O R L A N D

P A R I S H                      O F                      A P P L E B Y  
F O R M E R L Y                      P A R I S H                      O F                      B O N G A T E



Scale. 2 Chains to an Inch.



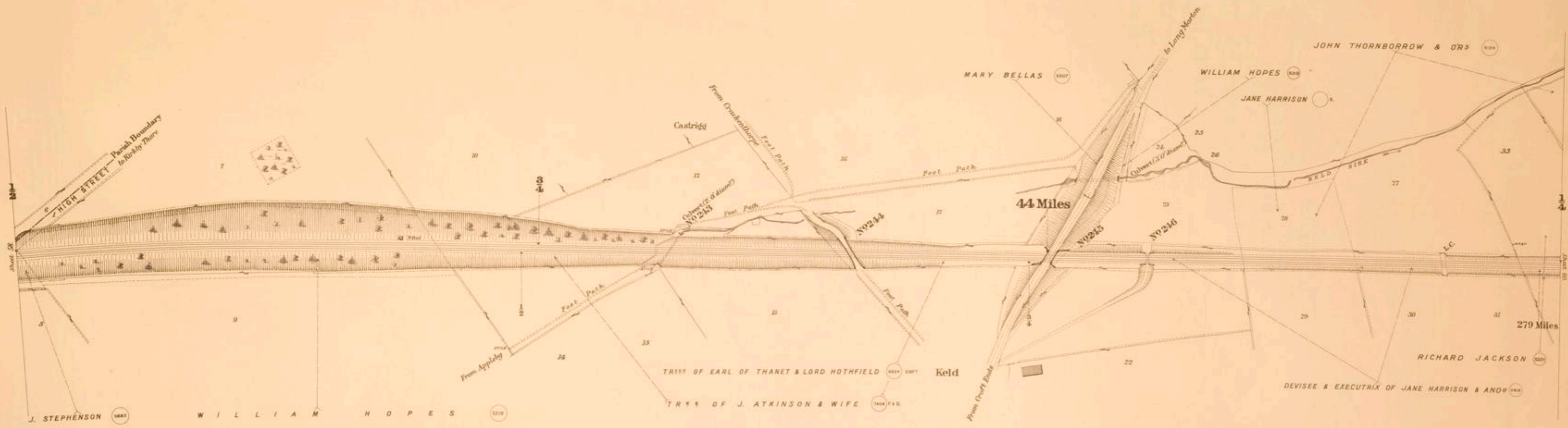
Estate Agents Office,  
Midland Railway  
Derby

C O U N T Y            O F            W E S T M O R L A N D


P A R I S H    O F    L O N G    M A R T O N

F O R M E R L Y

P A R I S H    O F    B R A M P T O N

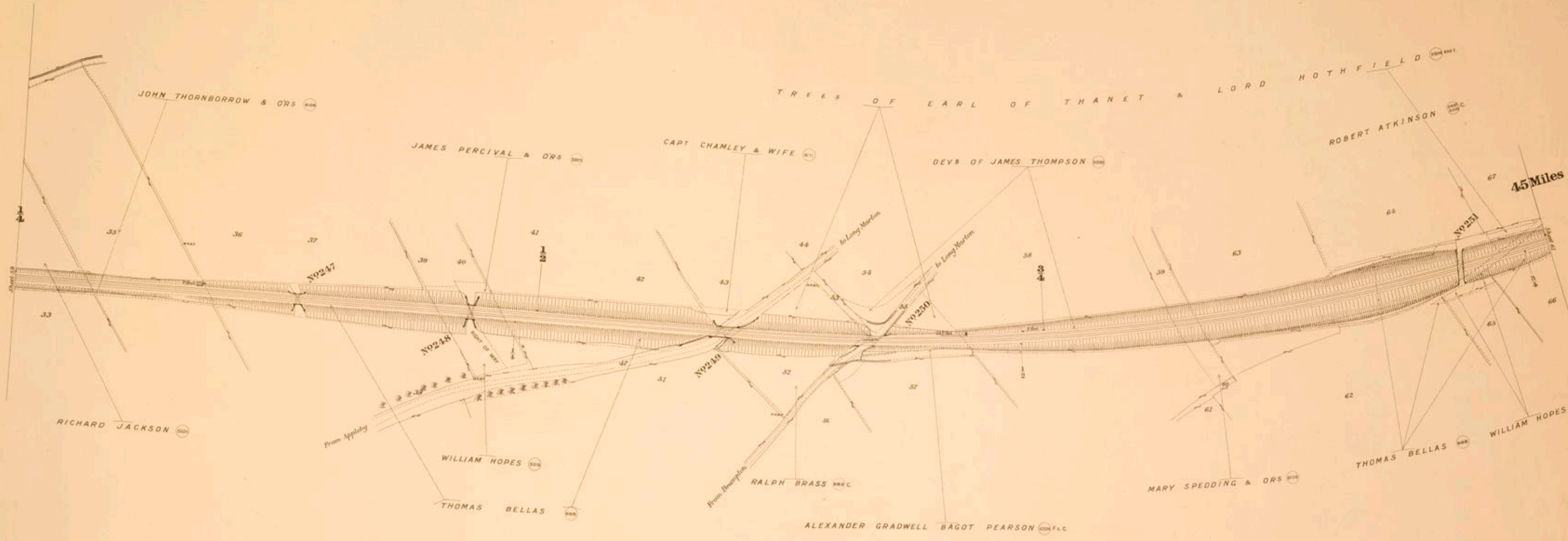


—Scale, 2 Chains to an Inch—




C O U N T Y O F W E S T M O R L A N D

P A R I S H O F L O N G M A R T O N  
(FORMERLY PARISH OF BRAMPTON)



45 Miles

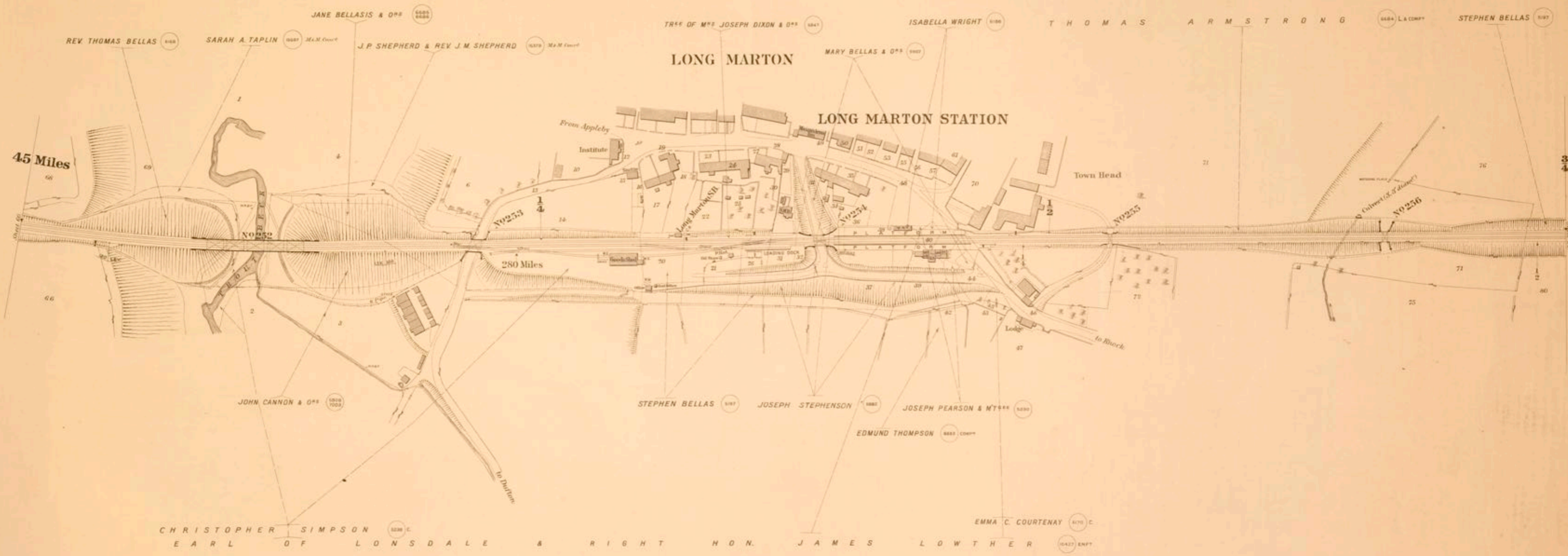
Scale, 2 Chains to an Inch



Estate Agents Office,  
Midland Railway  
Derby

C O U N T Y O F W E S T M O R L A N D

P A R T I S H O F L O N G M A R T O N



Scale, 2 Chains to an Inch.

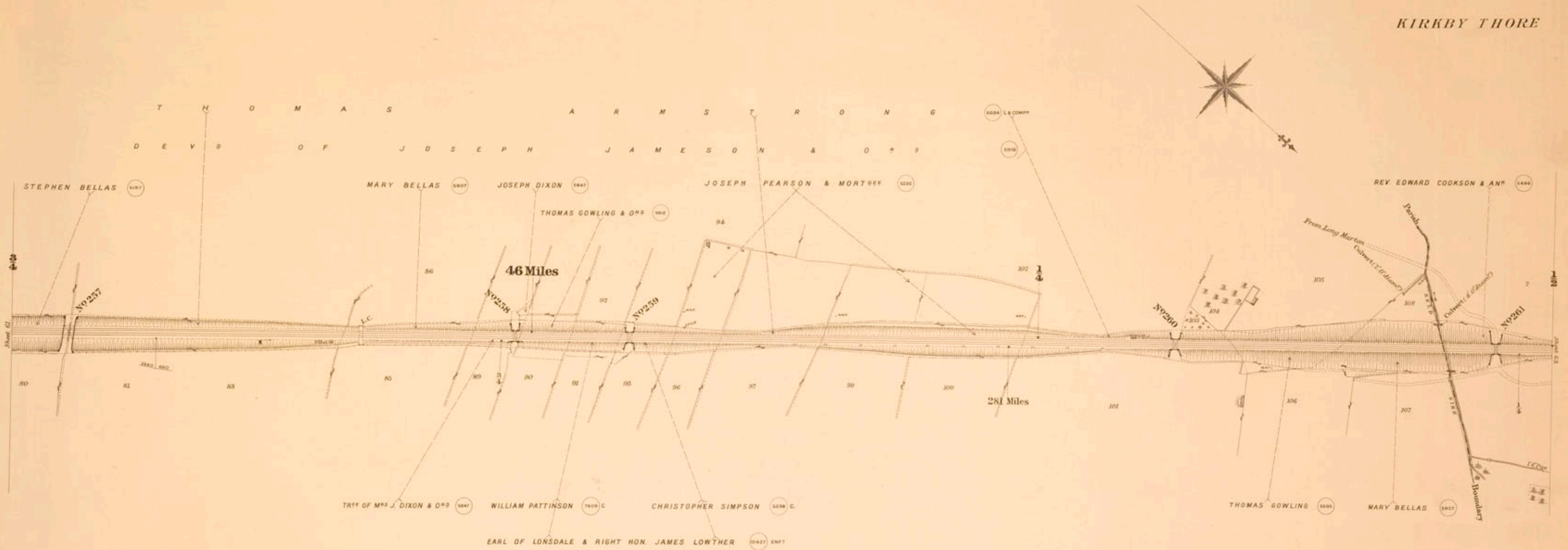




C O U N T Y O F W E S T M O R L A N D

P A R I S H O F L O N G M A R T O N

PARISH OF KIRKBY THORE



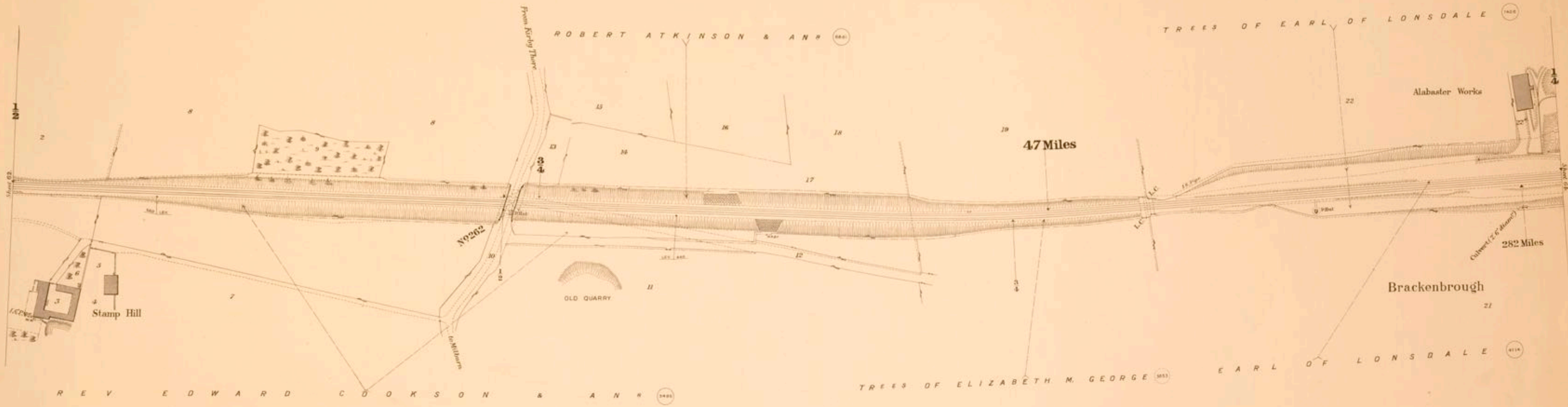
Scale, 2 Chains to an Inch.



Estate Agents Office,  
Midland Railway,  
Derby.

C O U N T Y O F W E S T M O R L A N D

P A R I S H O F K I R K B Y T H O R E



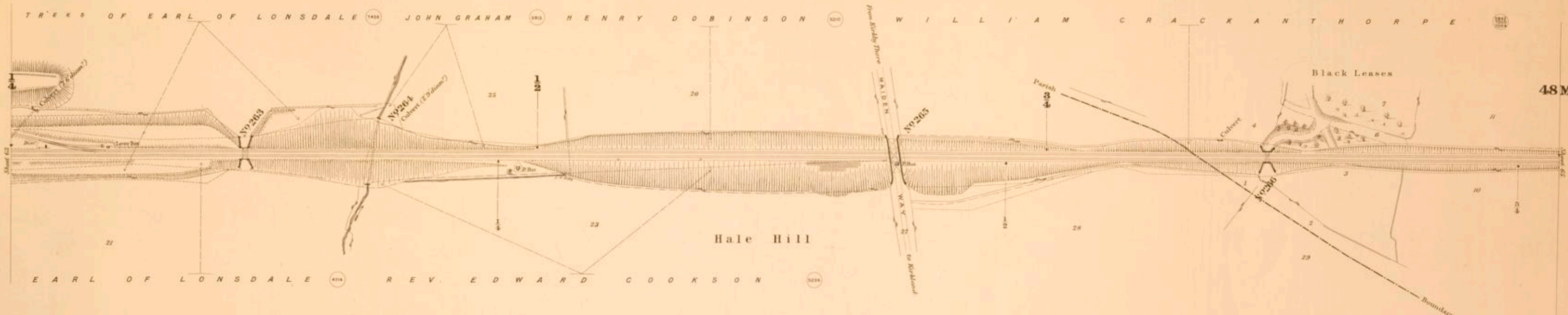
Scale, 2 Chains to an Inch.



C O U N T Y O F W E S T M O R L A N D

P A R I S H O F K I R K B Y T H O R E

P A R I S H O F N E W B I G G I N



48 Miles

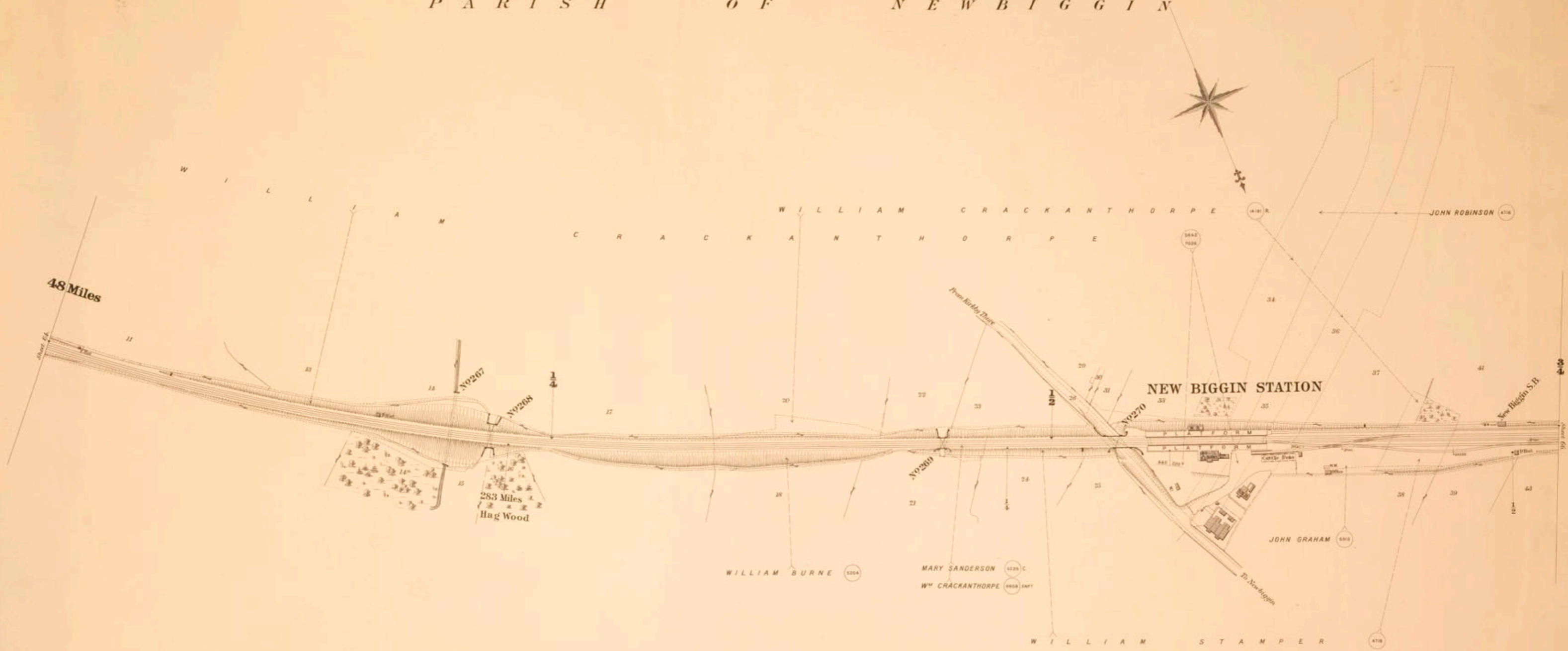
Scale, 2 Chains to an Inch.



Estate Agents Office,  
Midland Railway  
Derby

C O U N T Y O F W E S T M O R L A N D

P A R I S H O F N E W B I G G I N



Scale, 2 Chains to an Inch



COUNTY OF WESTMORLAND

COUNTY OF

OF

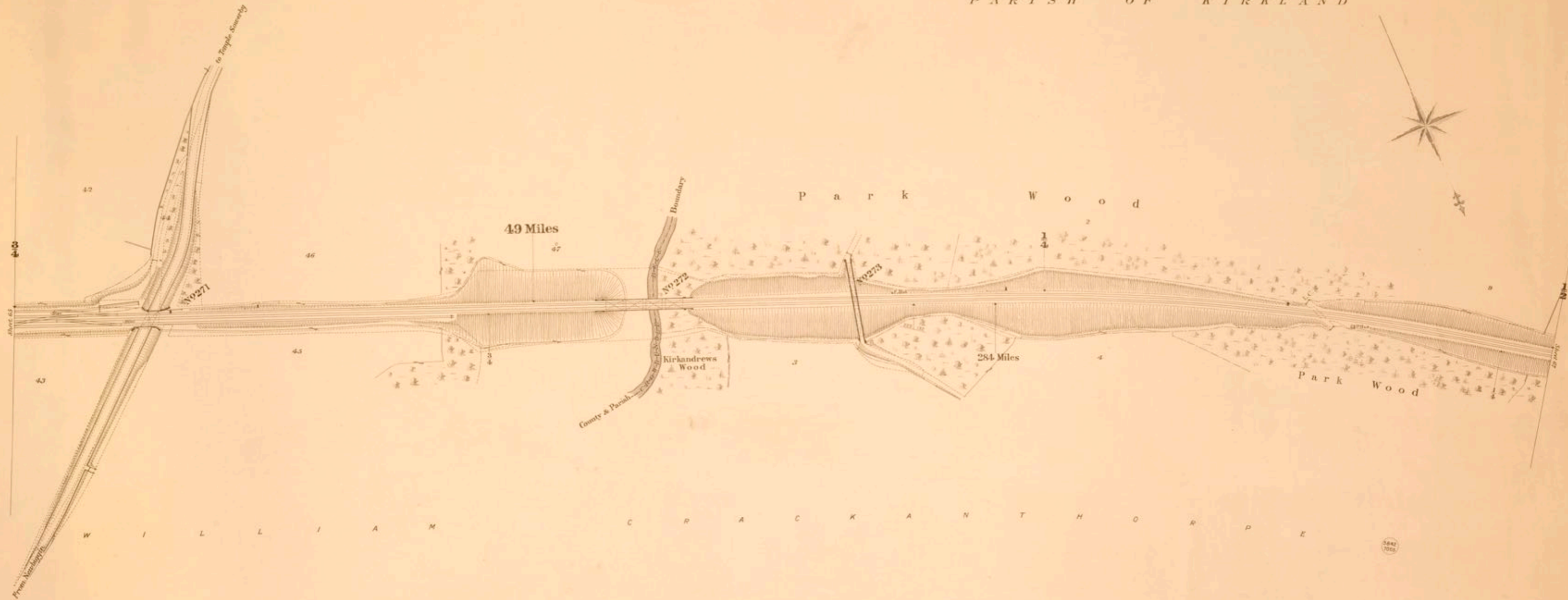
CUMBERLAND

PARISH OF NEWBIGGIN


PARISH OF CULGAITH

FORMERLY

PARISH OF KIRKLAND



Scale, 2 Chains to an Inch



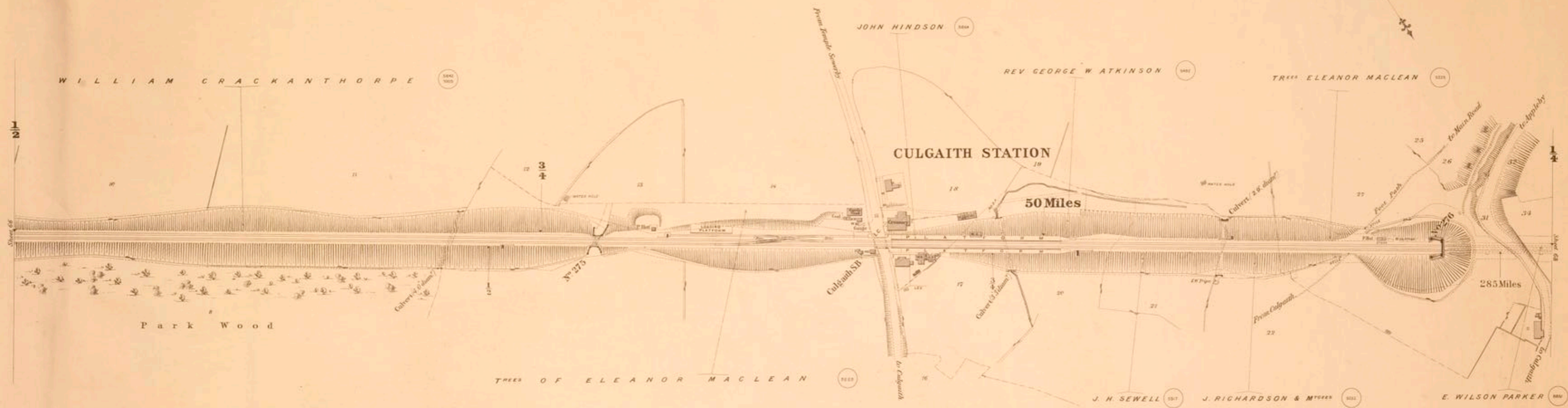
Estate Agents Office,  
Midland Railway,  
Derby.

C O U N T Y            O F            C U M B E R L A N D

P A R I S H            O F            C U L G A I T H

F O R M E R L Y

P A R I S H            O F            K I R K L A N D



—Scale, 2 Chains to an Inch.—

