

# MIDLAND RAILWAY.

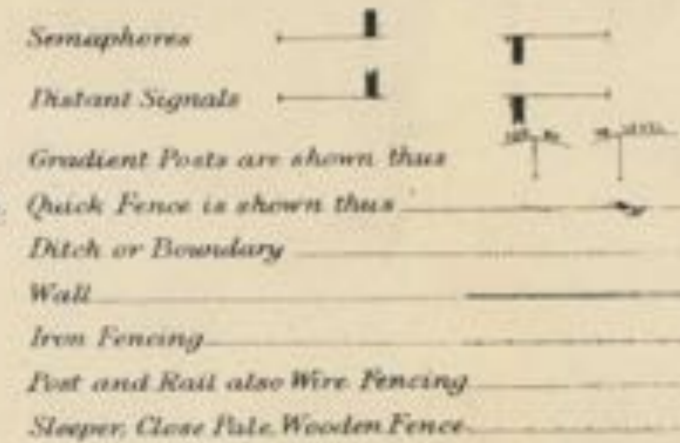
## WHITACRE & HAMPTON

# BRANCH LAND PLAN.

Surveyed by  
P. L. McCallum,  
Estate Agent,  
DERBY.  
1907.

### Reference.

SIGNALS, &c. The Signals are shown as they appear to view



### Titles of Acts.

The Birmingham and Derby Junction Railway (Hampton Branch)	-	- Act 1836—	6 Will. IV. Royal Assent	19th May, 1836.
Do. do. (Extension of time)	-	- Act 1837—	1 Vict. do.	30th June, 1837.
Do. do. (Alteration)	-	- Act 1838—	1 & 2 Vict. do.	27th July, 1838.
Do. do. (Further Money)	-	- Act 1842—	5 Vict. do.	13th May, 1842.
The North Midland, Midland Counties, and Birmingham & Derby Junction Railway (Consolidation)	-	- Act 1844—	7 Vict. do.	10th May, 1844.

**COLORING.** The Company's FREEHOLD Property is shown by RED Colour

Do. LEASEHOLD do. RED EDGE ONLY

Property owned JOINTLY with other Companies GREEN Colour

Do. over or through which the Company has an EASEMENT is shown by RED dotted lines.

Do. over or through which the Company has granted an EASEMENT is shown by PURPLE dotted lines.

Do. granted on LEASE by the Company by RED Full lines.

Do. SOLD or otherwise disposed of by the Company is shown by PURPLE colour.

MINERALS specially purchased by the Company shown by BLUE Full lines.

Do. SOLD or otherwise disposed of by the Company shown by PURPLE Full lines.

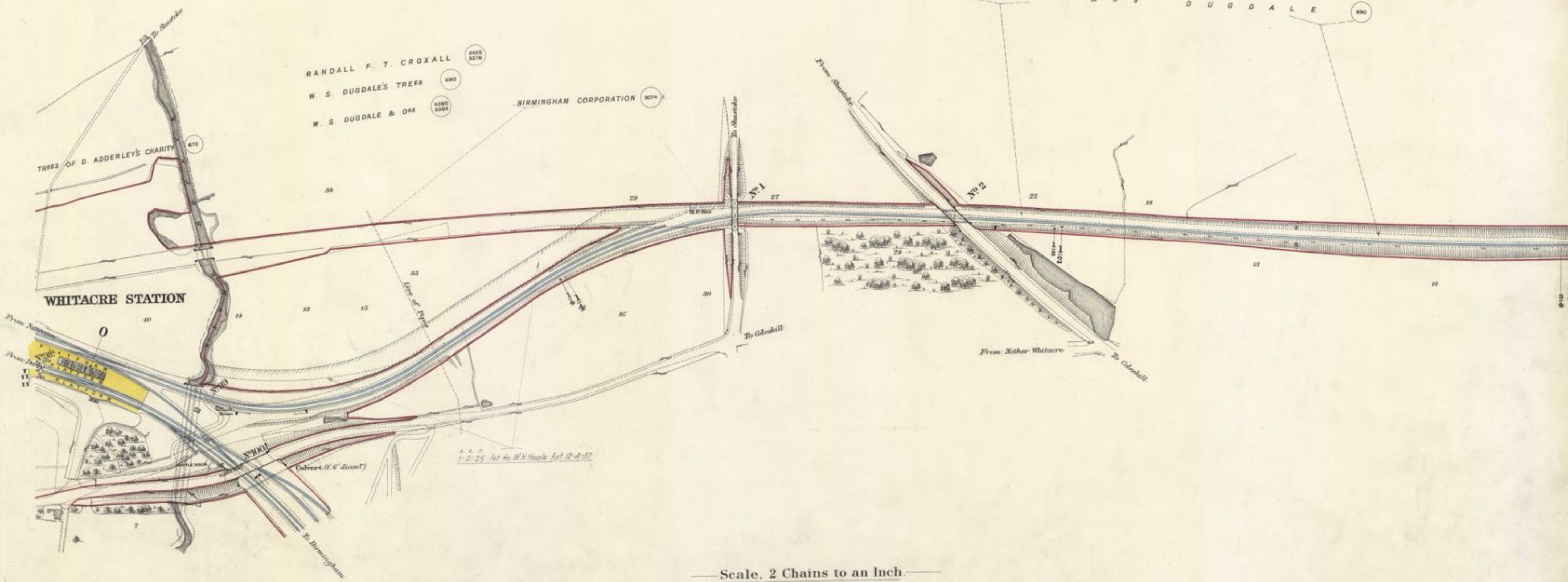
**NOTE.** Vendors' Names are written in block as VENDOR.  
The figures within the circle after the names of the Vendors refer to the numbers on the deeds relating to the purchases.  
The slanting figures as 20 refer to Parliamentary numbers (Original Act) within a triangle as 50 are the Parliamentary numbers referring to subsequent Acts.

# COUNTY OF WARWICK

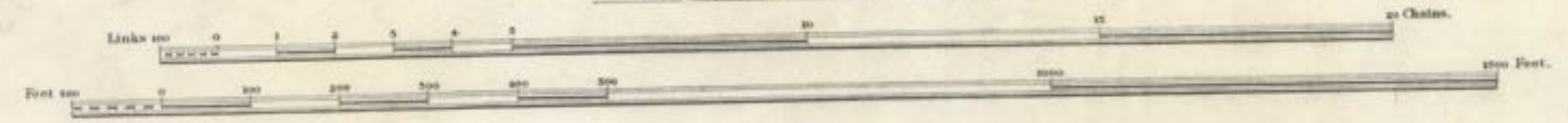
## P A R I S H O F S H U S T O K E



T R E E S O F W . S . & M R S D U G D A L E (690)



Scale, 2 Chains to an Inch.



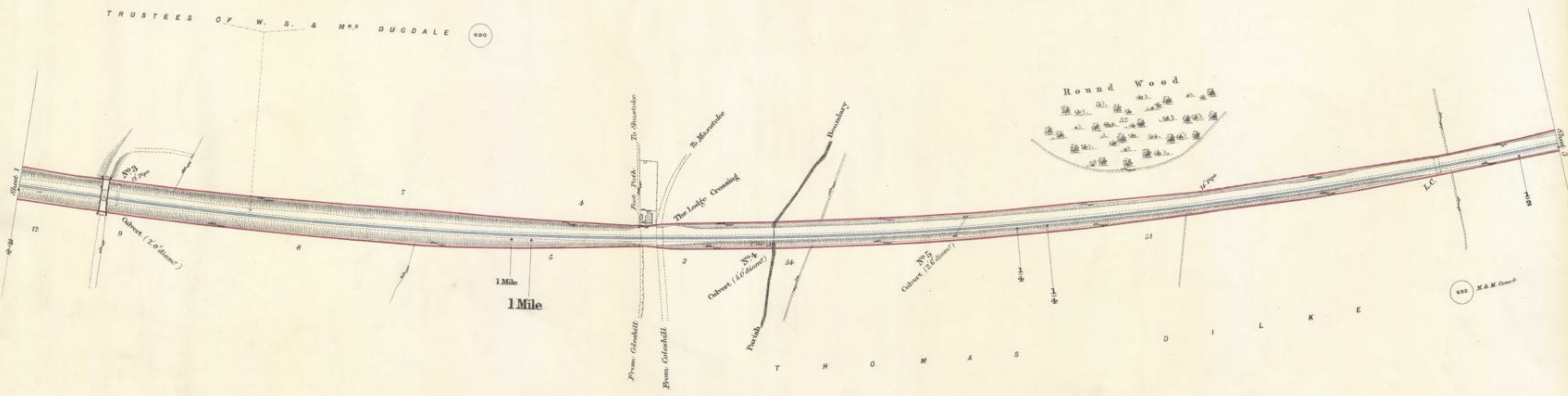
# COUNTY OF WARWICK




PARISH OF SHUSTOKE

PARISH OF MAXSTOKE

TRUSTEES OF W. S. & MRS DUGDALE



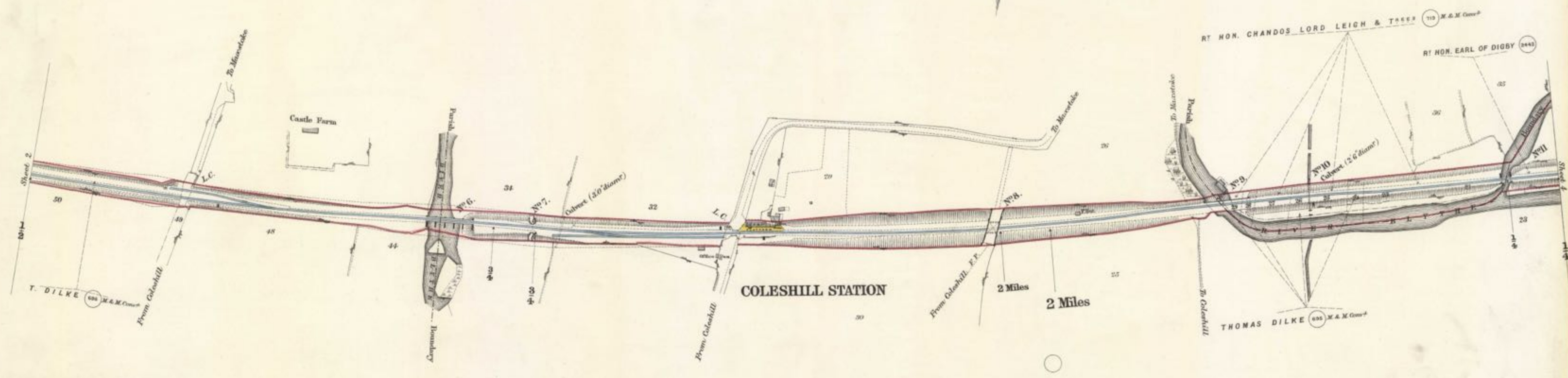
Scale, 2 Chains to an Inch.



COUNTY OF WARWICK

PARISH OF MAXSTOKE

PARISH OF MAXSTOKE



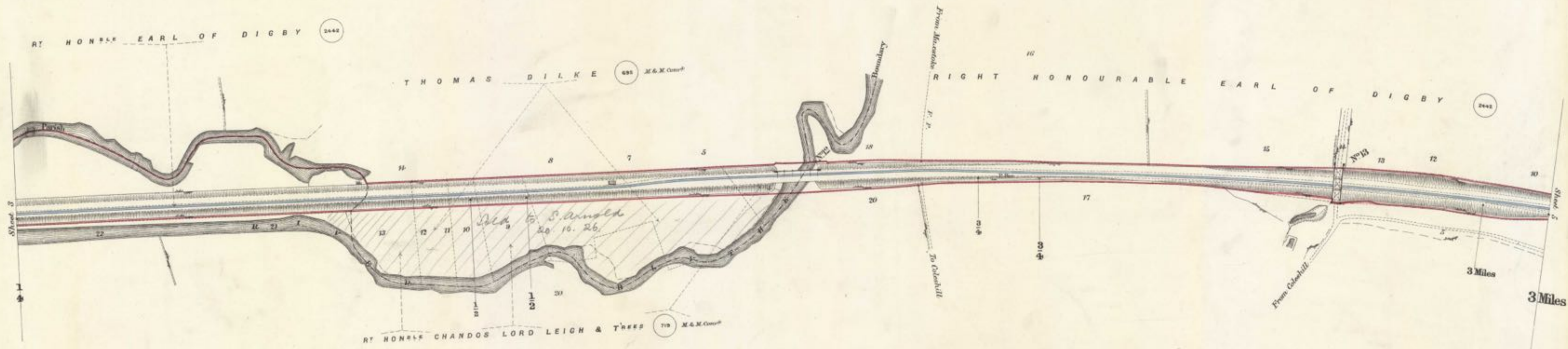
P A R I S H O F C O L E S H I L L

Scale, 2 Chains to an Inch.



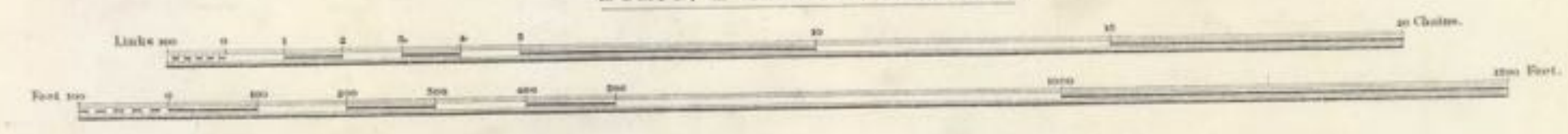
COUNTY OF WARWICK

PARISH OF MAXSTOKE



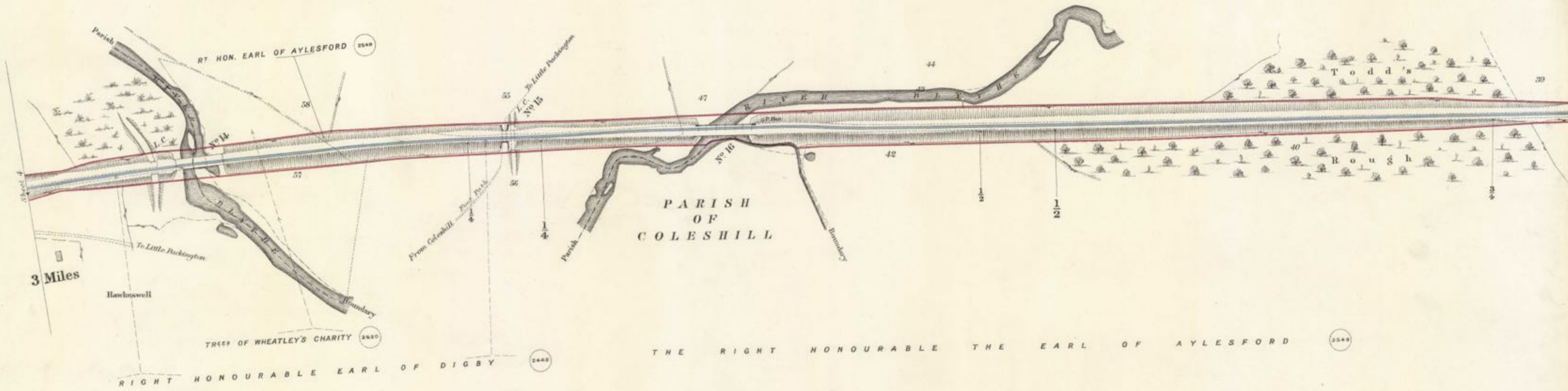
PARISH OF COLESHILL

Scale. 2 Chains to an Inch.




COUNTY OF WARWICK

PARISH OF LITTLE PACKINGTON



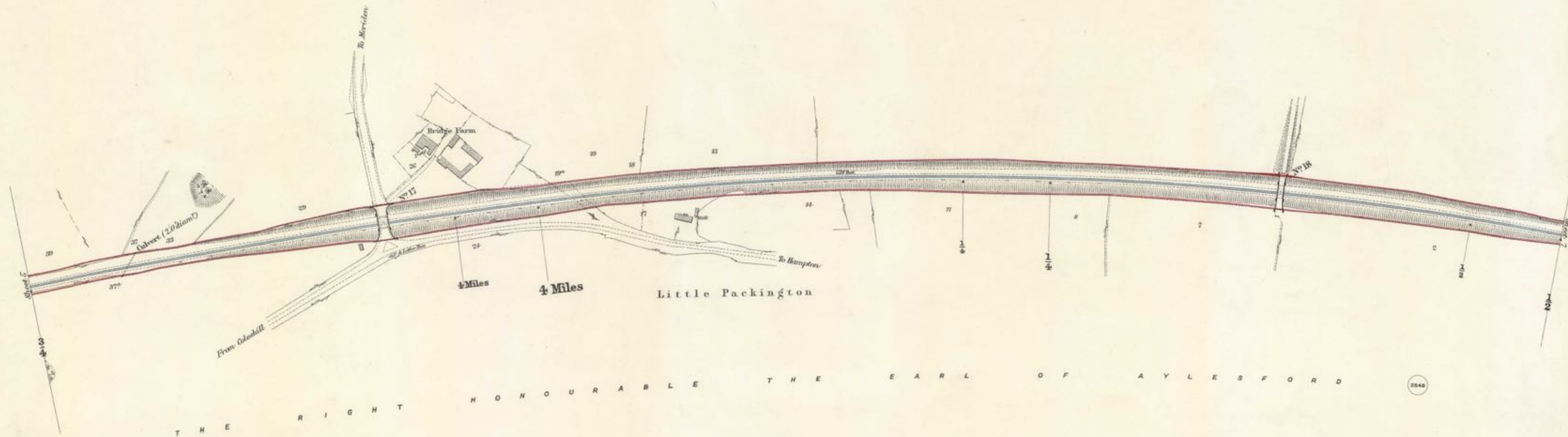
PARISH OF COLESHILL

Scale, 2 Chains to an Inch.



COUNTY OF WARWICK


PARISH OF LITTLE PACKINGTON



T H E R I G H T H O N O U R A B L E T H E E A R L O F A Y L E S F O R D

2543

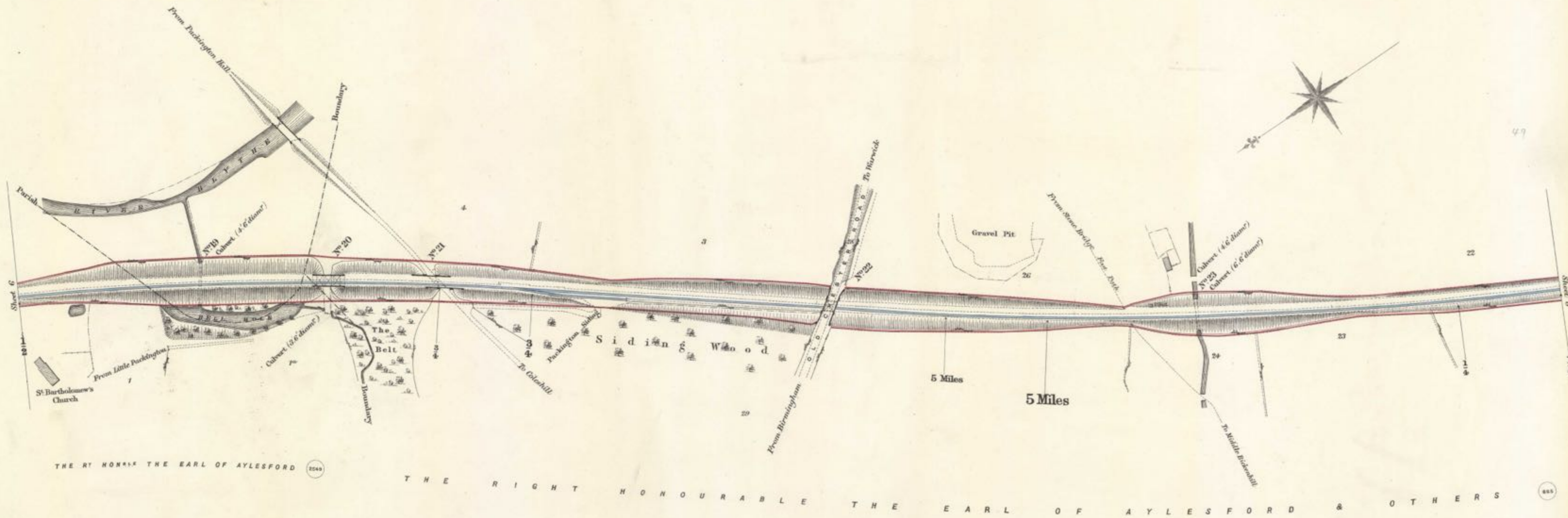
Scale, 2 Chains to an Inch.



COUNTY OF WARWICK


PARISH OF GREAT PACKINGTON

PARISH OF BICKENHILL



PARISH OF LITTLE PACKINGTON

Scale, 2 Chains to an Inch.

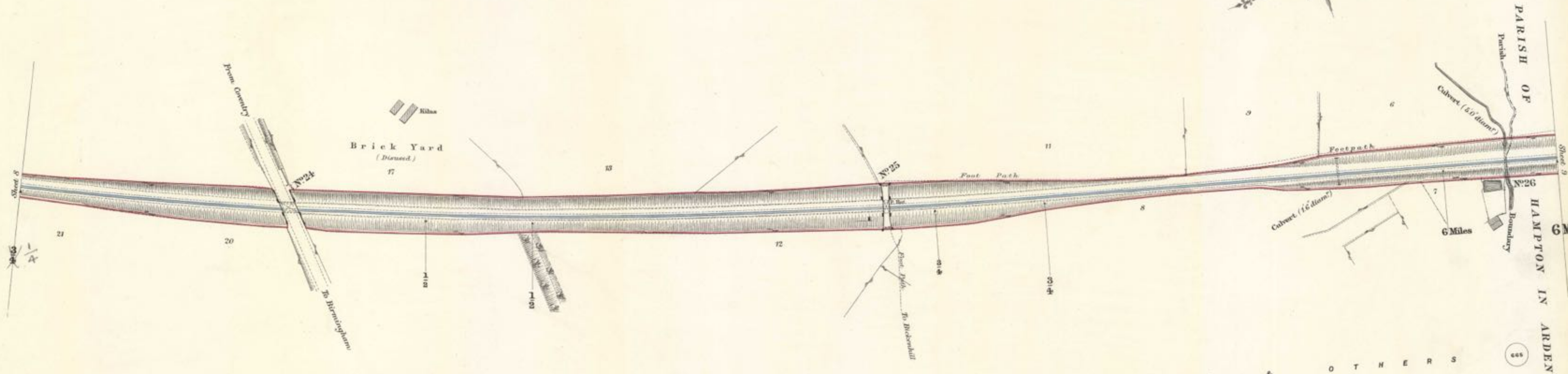


Estate Agents Office, Midland Railway, Derby.



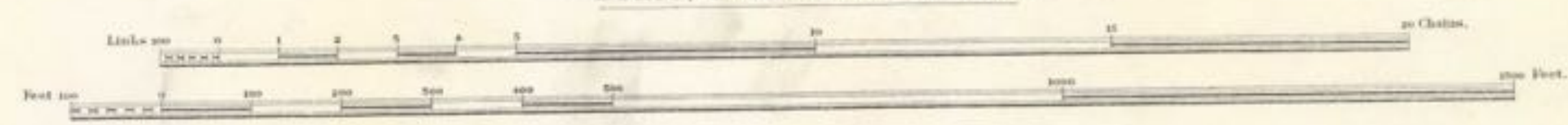
COUNTY OF WARWICK

P A R I S H O F B I C K E N H I L L



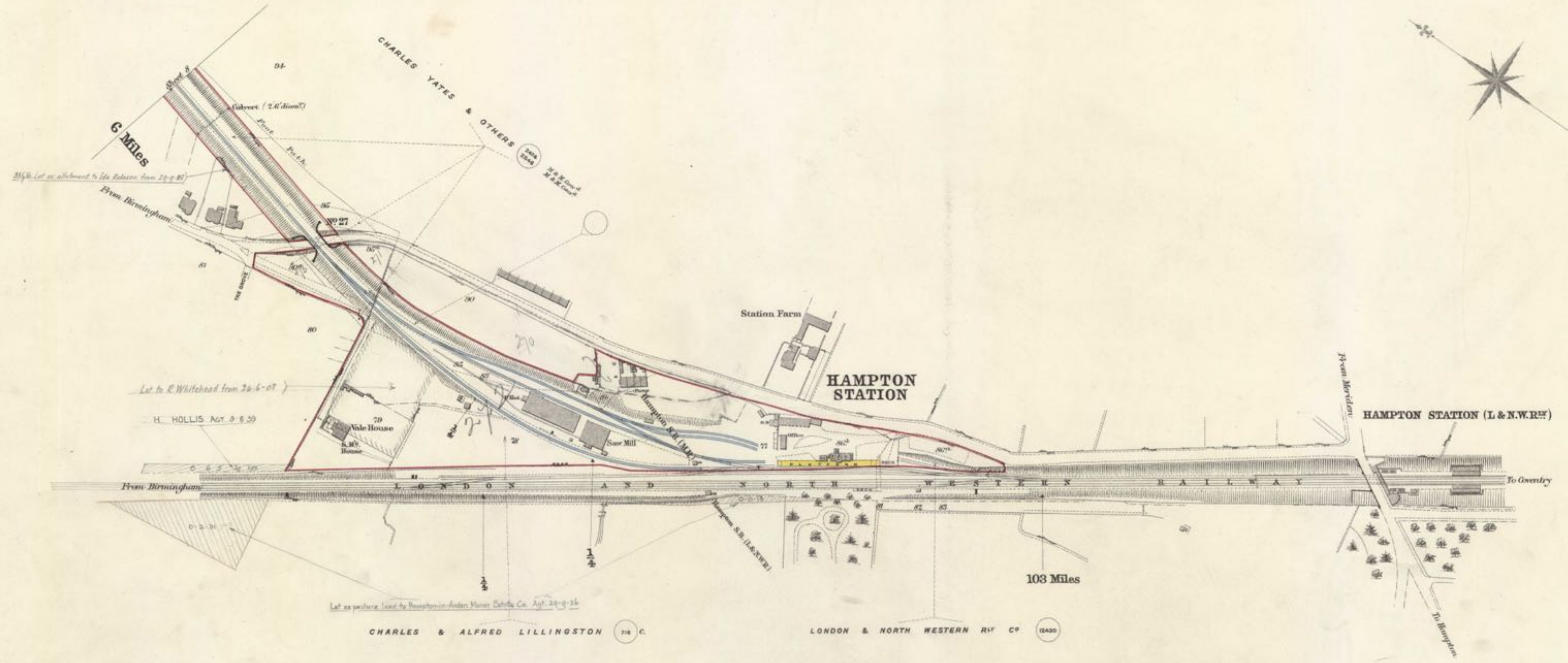
T H E R I G H T H O N O U R A B L E T H E E A R L O F A Y L E S F O R D & O T H E R S

Scale, 2 Chains to an Inch.



# COUNTY OF WARWICK

## PARISH OF HAMPTON IN ARDEN



Scale, 2 Chains to an Inch.

