

MIDLAND RAILWAY.

KETTERING

TO

MANTON

LAND PLAN.

Surveyed by
P. S. McCallum,
Estate Agent,
DERBY. 1902.

Titles of Acts.









The Midland Railway (Additional Powers) Act, 1874—37 & 38 Vict.
Royal assent 30th July, 1874.

The Midland Railway (Additional Powers) Act, 1879—42 & 43 Vict.
Royal Assent 3rd July, 1879.

Reference.

SIGNALS &c. The Signals are shown as they appear to view

Semaphore		
Hand Signal		
Gradient Posts are shown thus		
FENCES		
Quick Fence is shown thus		
Ditch or Boundary		
Wall		
Ground level		
Level of water in the River		
Level of water in the Canal		

COLOURING.	The Company's FREEHOLD Property is shown by RED Colour	
Do.	LEASEHOLD do. RED EDGE ONLY	
Property owned JOINTLY with other Companies	GREEN Colour	
Do. over or through which the Company has an EASEMENT	is shown by RED dotted lines.	
Do. over or through which the Company has granted an EASEMENT	is shown by PURPLE dotted lines.	
Do. granted on LEASE by the Company	by RED Full lines.	
Do. SOLD or otherwise disposed of by the Company	is shown by PURPLE colour.	
MINERALS specially purchased by the Company	shown by BLUE Full lines.	

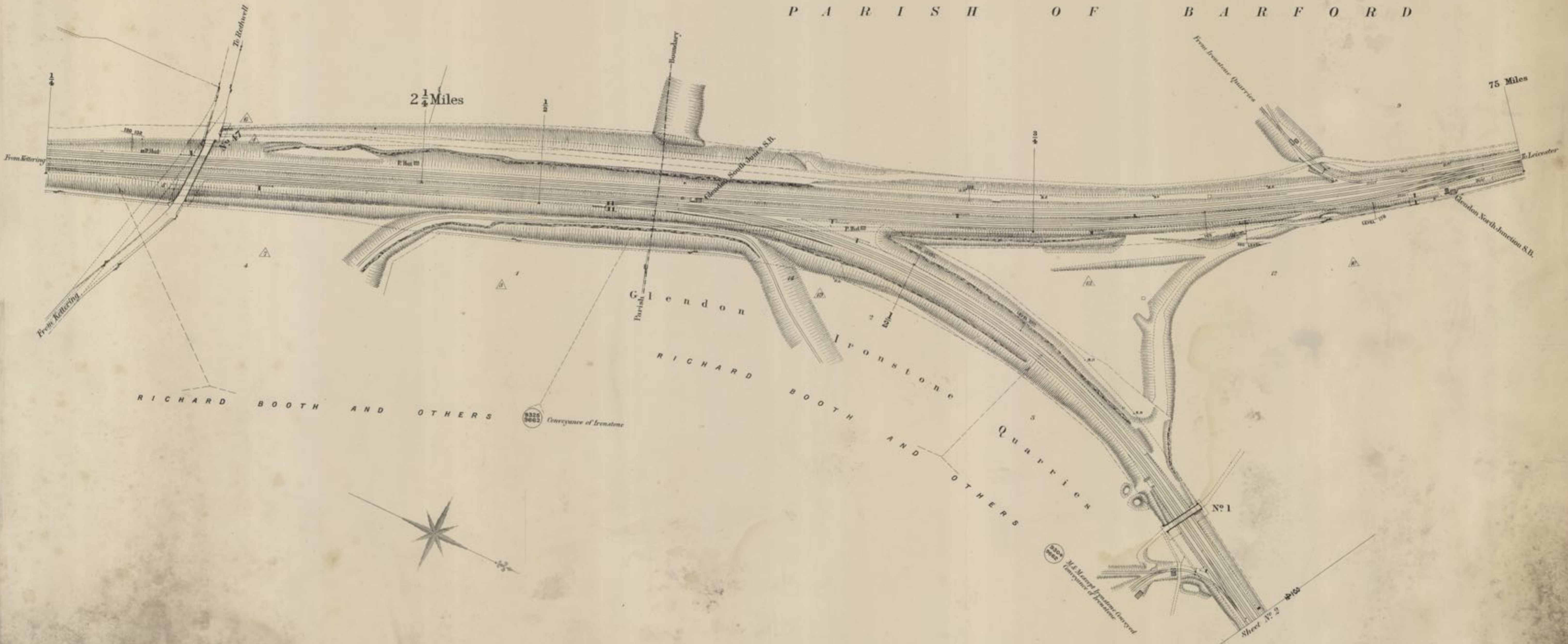
NOTE—Vendors Names are written in block as VENDOR.
The figures within the circles after the names of the Vendors refer to the numbers on the deeds relating to the purchase.
The slanting figures as 20 refer to Parliamentary numbers (Original Act) Do. within a triangle as 20 are the Parliamentary numbers referring to subsequent Acts.

1907-5/1179.1

COUNTY OF NORTHAMPTON

PARISH OF GLENDON

PARISH OF BARFORD



2 1/4 Miles

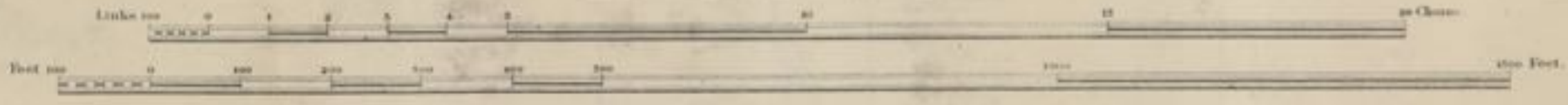
75 Miles

RICHARD BOOTH AND OTHERS

RICHARD BOOTH AND OTHERS

QUARRIES

Scale. 2 Chains to an Inch.



Estate Agents Office,
Midland Railway
Derby.

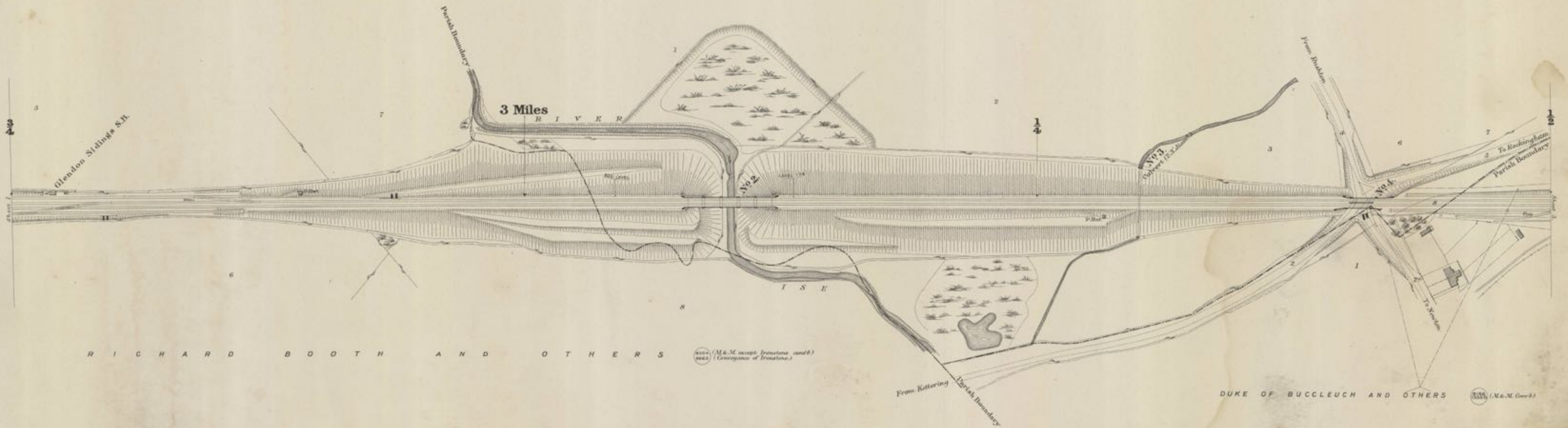
1897-6/179.2

C O U N T Y O F N O R T H A M P T O N

P A R I S H O F R U S H T O N



W I L L I A M C A P E L C L A R K E T H O R N H I L L A N D O T H E R S (M. & M. Govd.)




R I C H A R D B O O T H A N D O T H E R S (M. & M. Govd.)

D U K E O F B U C C L E U C H A N D O T H E R S (M. & M. Govd.)

P A R I S H O F B A R F O R D

P A R I S H O F N E W T O N

Scale, 2 Chains to an Inch.



Estate Agents Office,
Midland Railway
Derby.

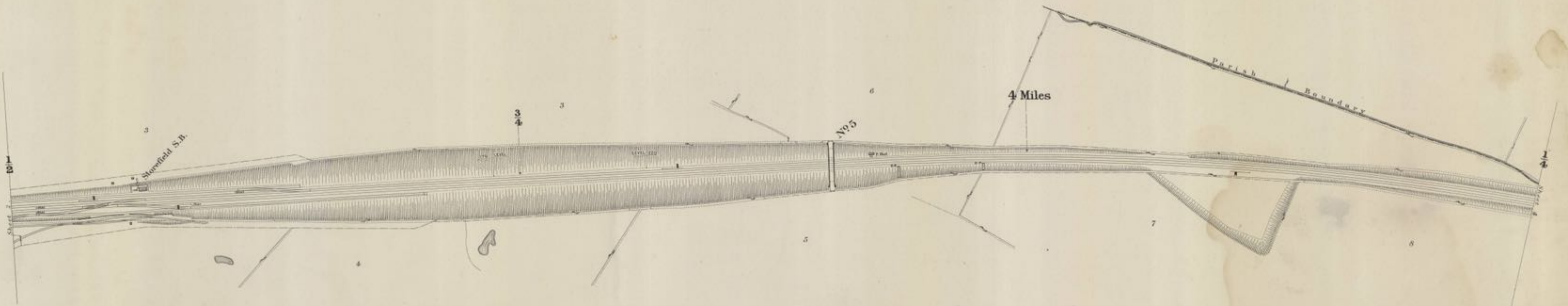
1871/5/1793

C O U N T Y O F N O R T H A M P T O N

1997-5/1199.4



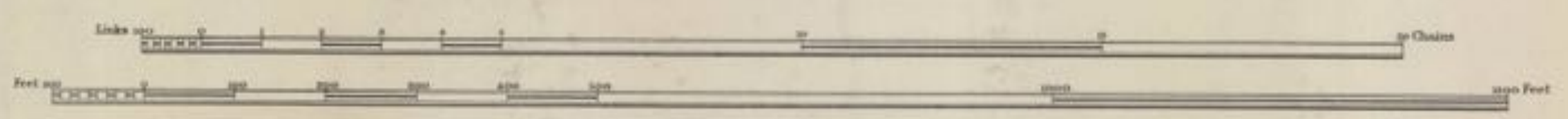
PARISH OF GREAT OAKLEY



D U K E O F B U C C L E U C H & O T H E R S

P A R I S H O F N E W T O N

Scale, 2 Chains to an Inch.



Estate Agents Office,
Midland Railway
Derby.

C O U N T Y O F N O R T H A M P T O N

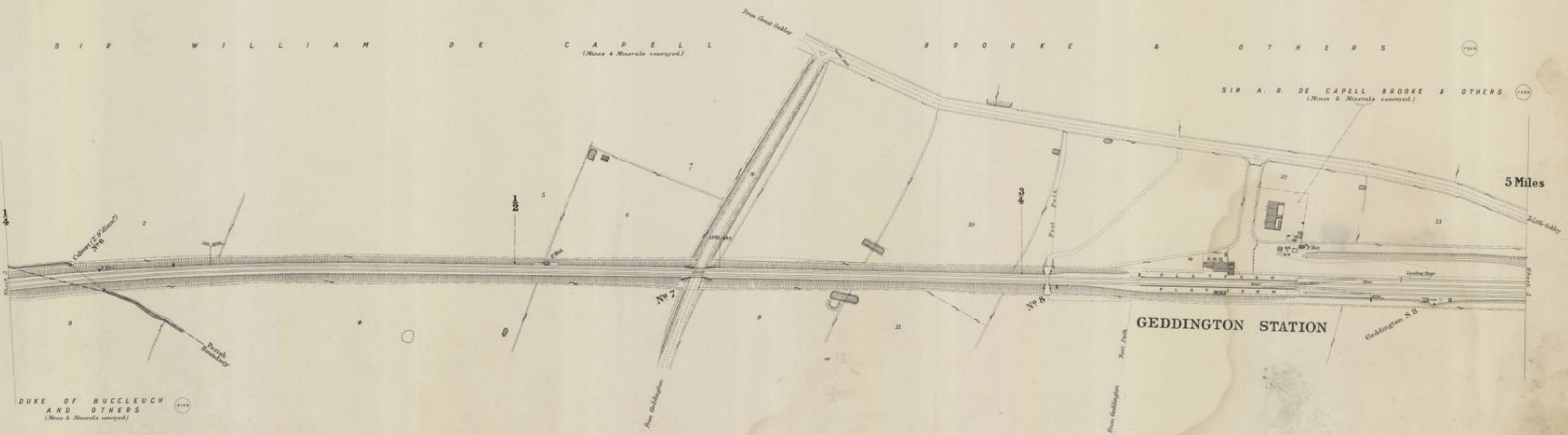
P A R I S H O F G R E A T O A K L E Y



S I R W I L L I A M D E C A P E L L L
(Mines & Minerals conveyed.)

B R O O K E & O T H E R S (1844)

S I R A . R . D E C A P E L L B R O O K E & O T H E R S (1844)
(Mines & Minerals conveyed.)

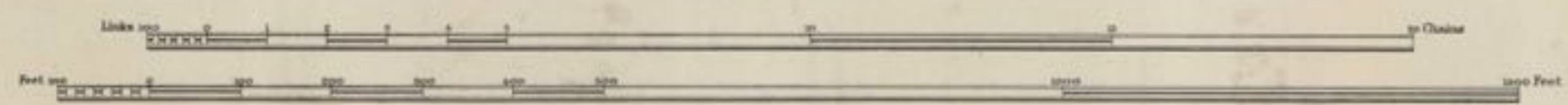


5 Miles

D U K E O F B U C C L E U C H A N D O T H E R S (1844)
(Mines & Minerals conveyed.)

P A R I S H O F N E W T O N

Scale. 2 Chains to an Inch.



Estate Agents Office
Midland Railway
Derby

1987-5/1179.5

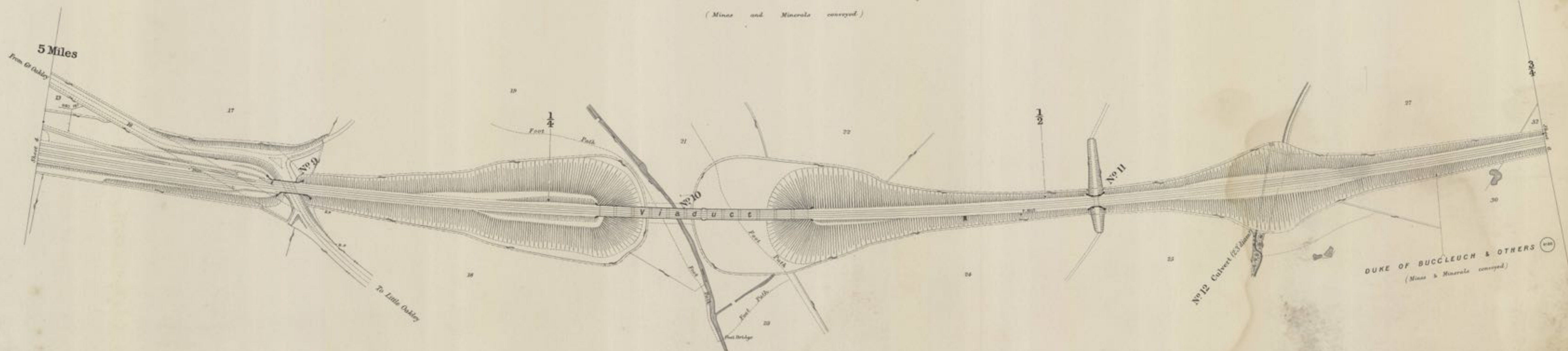
C O U N T Y O F N O R T H A M P T O N

P A R I S H O F G R E A T O A K L E Y




S I R W I L L I A M D E C A P E L L B R O O K E A N D O T H E R S .

(Mines and Minerals conveyed)



D U K E O F B U C C L E U C H & O T H E R S
(Mines & Minerals conveyed)

— Scale. 2 Chains to an Inch. —



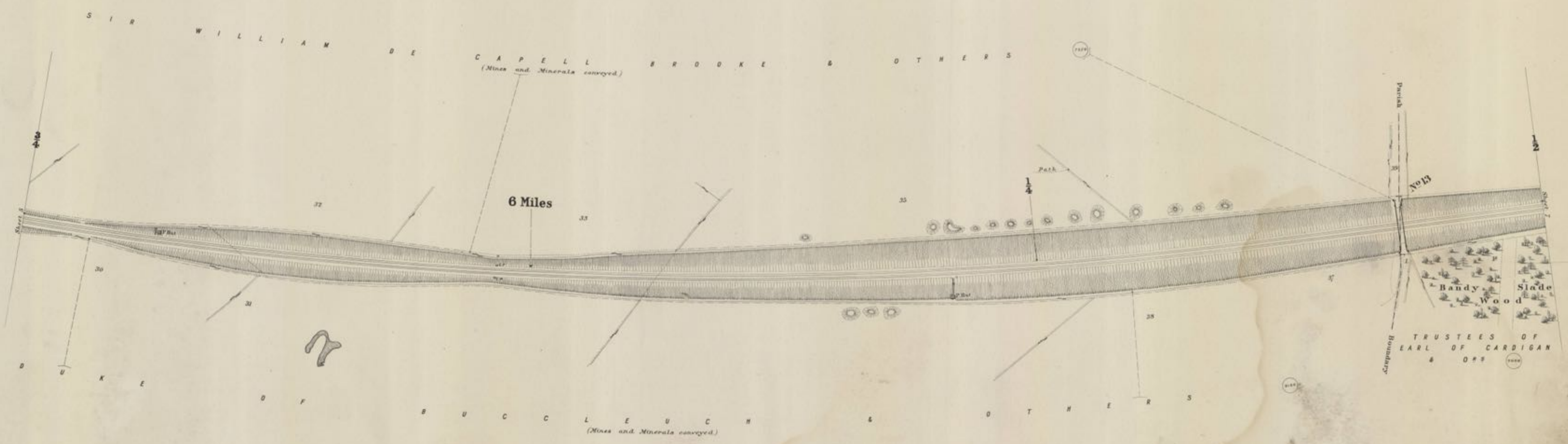
Estate Agents Office,
Midland Railway,
Derby

1997-5/1796


C O U N T Y O F N O R T H A M P T O N

P A R I S H O F G R E A T O A K L E Y

P A R I S H
O F
C O R B Y



— Scale, 2 Chains to an Inch. —



Estate Agents Office,
Midland Railway
Derby.

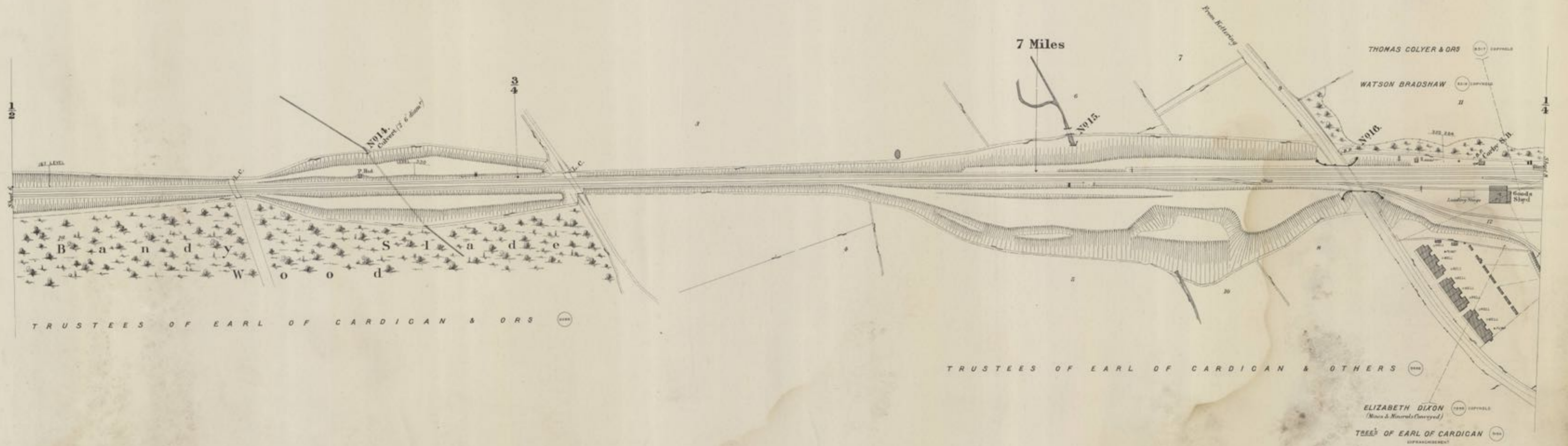
661/5-4661

C O U N T Y O F N O R T H A M P T O N

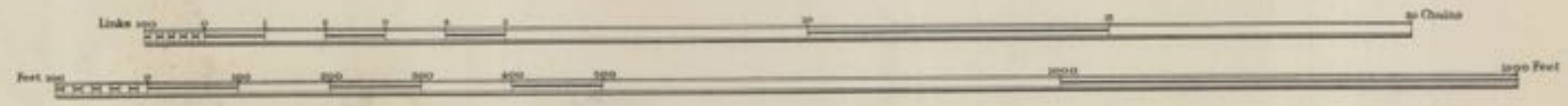
P A R I S H O F C O R B Y



1997-5/1199.8



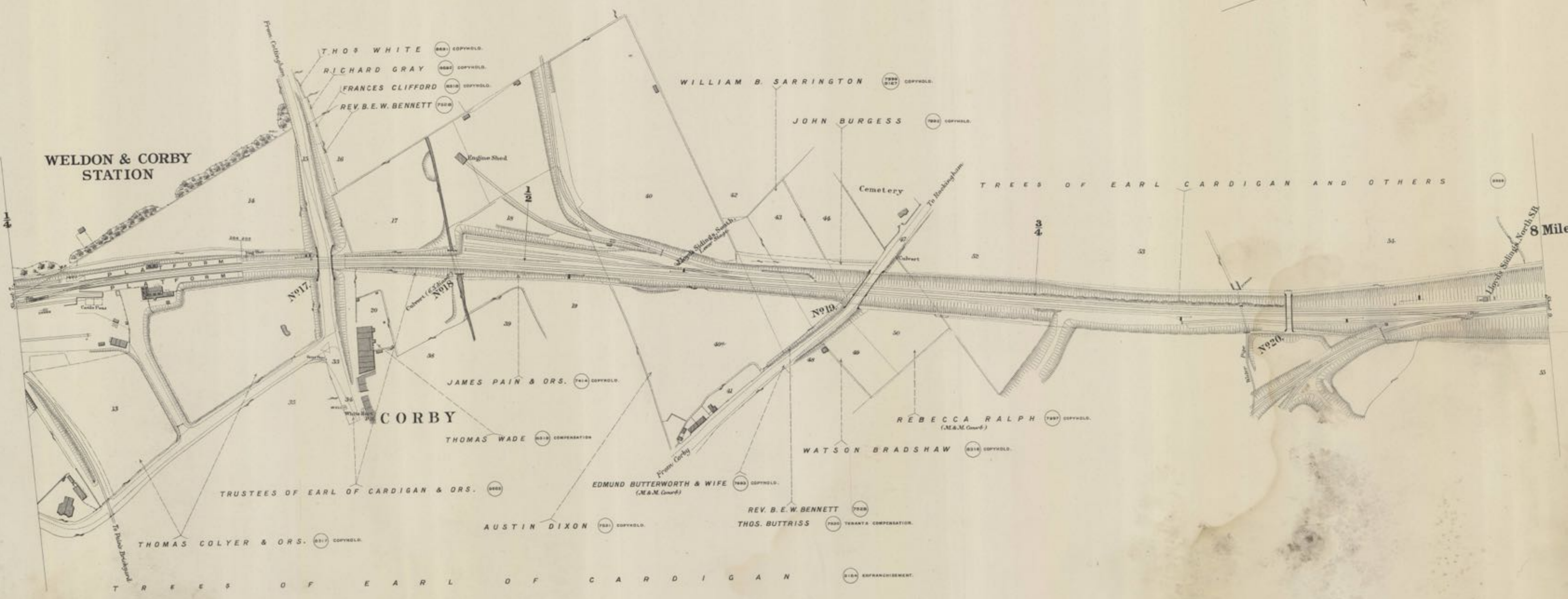
Scale, 2 Chains to an Inch.



Estate Agents Office,
Midland Railway,
Derby.

C O U N T Y O F N O R T H A M P T O N

P A R I S H O F C O R B Y



Scale, 2 Chains to an Inch.



Estate Agent's Office,
Midland Railway
Derby

1875/5/17

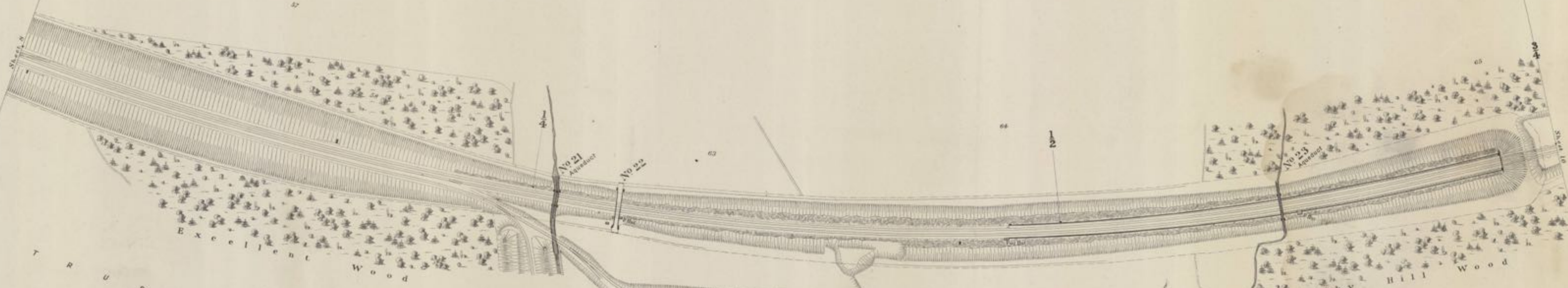
C O U N T Y O F N O R T H A M P T O N

P A R I S H O F C O R B Y

1997-5/1179.10



8 Miles



T R U S T E E S O F E A R L C A R D I G A N & O T H E R S

Ironstone Works
(LLOYD & CO)

Scale, 2 Chains to an Inch.



Estate Agents Office,
Midland Railway
Derby.


C O U N T Y O F N O R T H A M P T O N

PARISH OF CORBY

PARISH OF GRETTON



Scale, 2 Chains to an Inch.



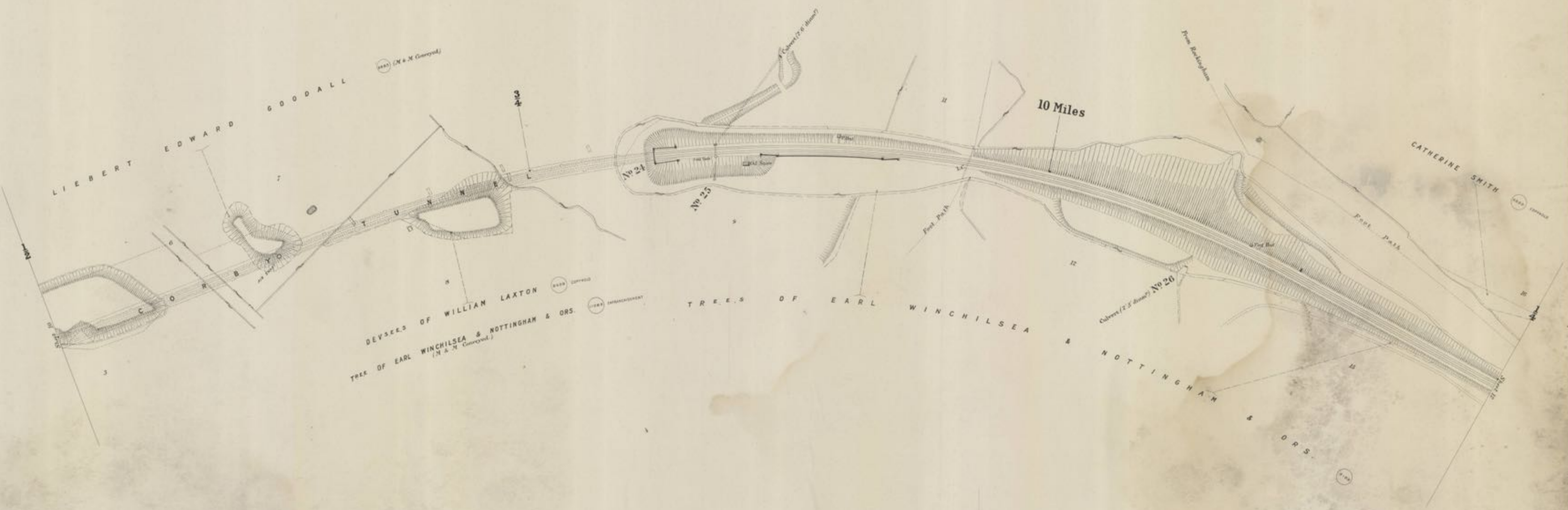

Estate Agents Office,
Midland Railway
Derby.

1897-5/1179, 11

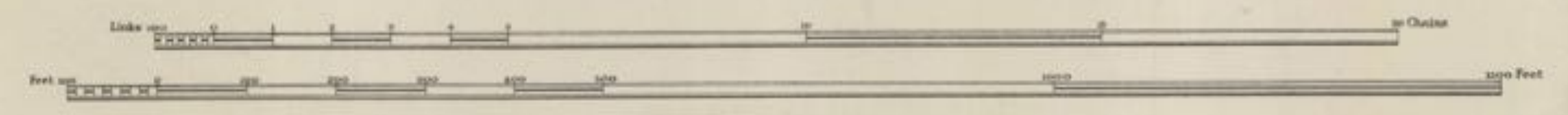
C O U N T Y O F N O R T H A M P T O N

P A R I S H O F G R E T T O N

1997-5/1179.12



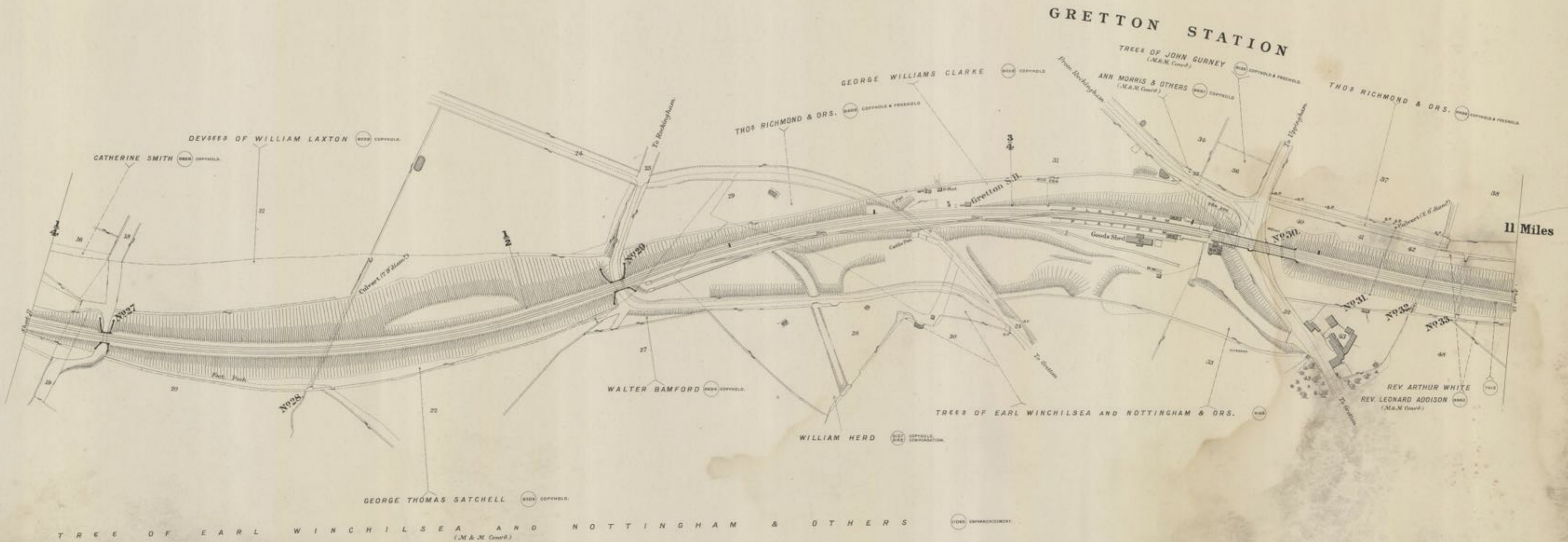
Scale, 2 Chains to an Inch.



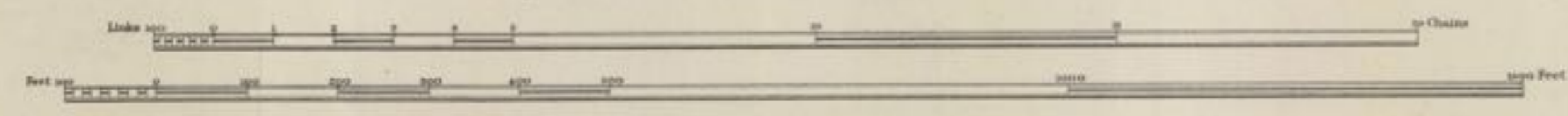
Estate Agents Office, Milland Rowway, Derby.

C O U N T Y O F N O R T H A M P T O N

P A R I S H O F G R E T T O N



Scale, 2 Chains to an Inch.



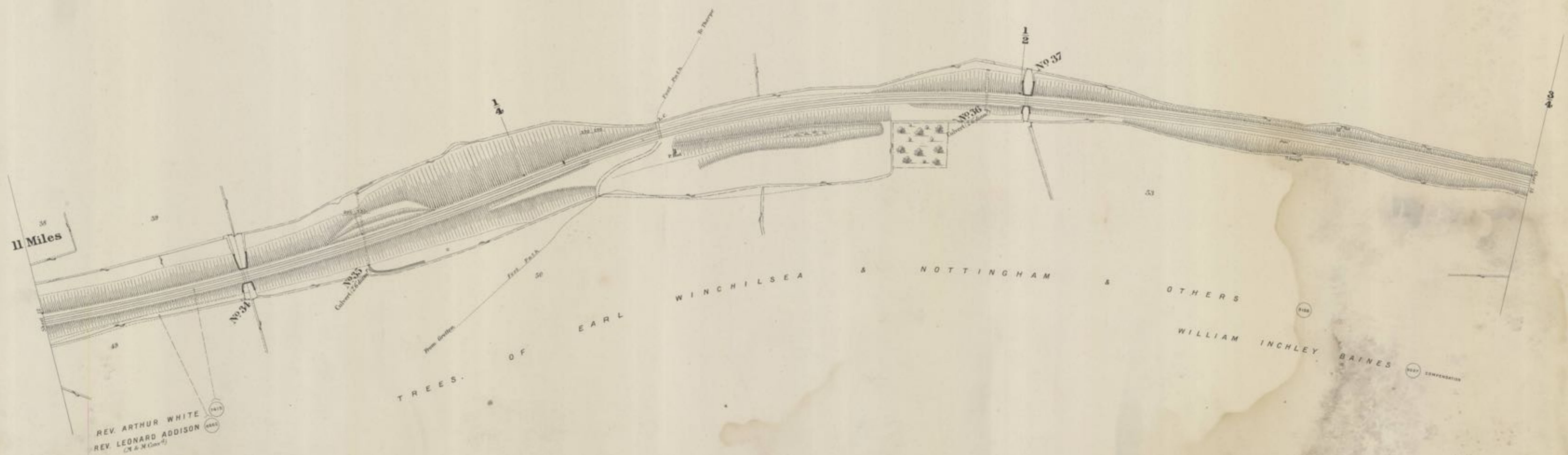
Estate Agents Office
Midland Railway
Derby

1047-5/117412

1947-5/179, 14.


C O U N T Y O F N O R T H A M P T O N

P A R I S H O F G R E T T O N



REV. ARTHUR WHITE
REV. LEONARD ADDISON
(M.A. & M. Div.)

Scale, 2 Chains to an Inch.

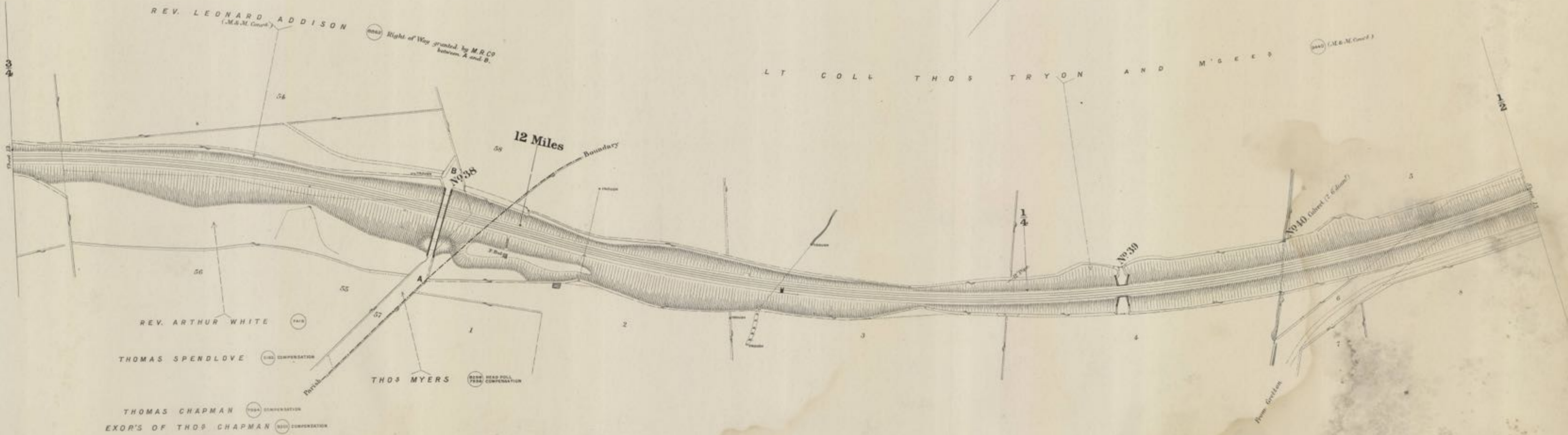



Estate Agents Office,
Midland Railway,
Derby.


C O U N T Y O F N O R T H A M P T O N

PARISH OF GRETTON

PARISH OF HARRINGWORTH



Scale, 2 Chains to an Inch.

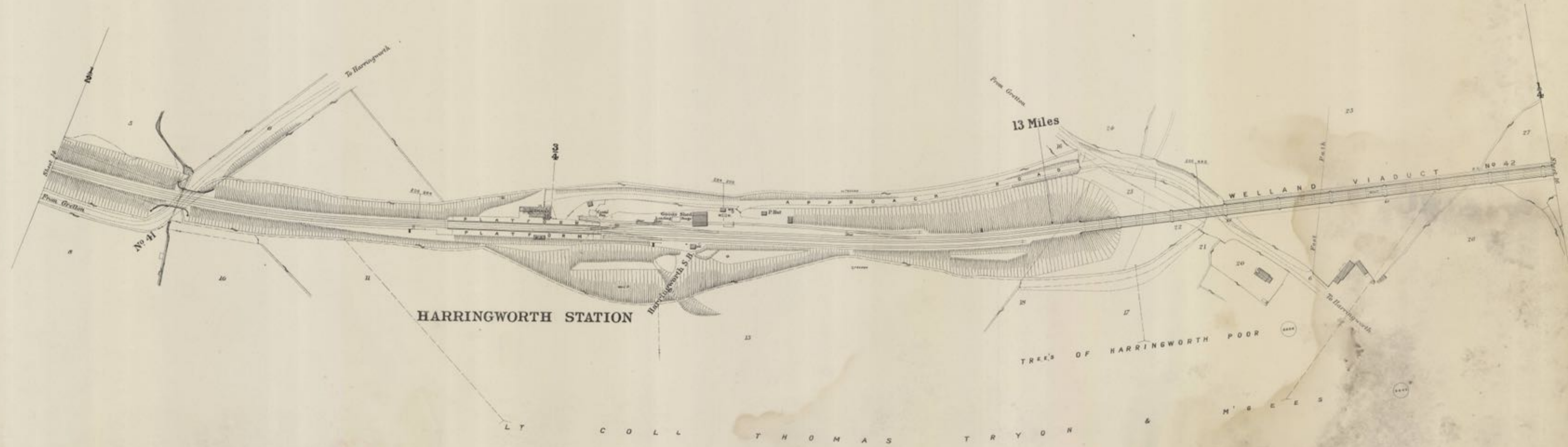


1997-5/1179.15

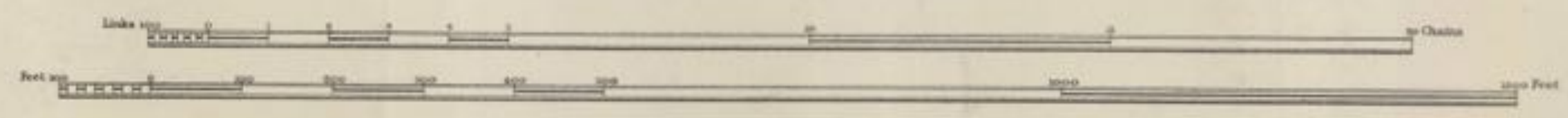
Estate Agent's Office,
Midland Railway
Derby

C O U N T Y O F N O R T H A M P T O N

P A R I S H O F H A R R I N G W O R T H



Scale, 2 Chains to an Inch.



Estate Agents Office,
Midland Railway
Derby

1497-5/1179.16

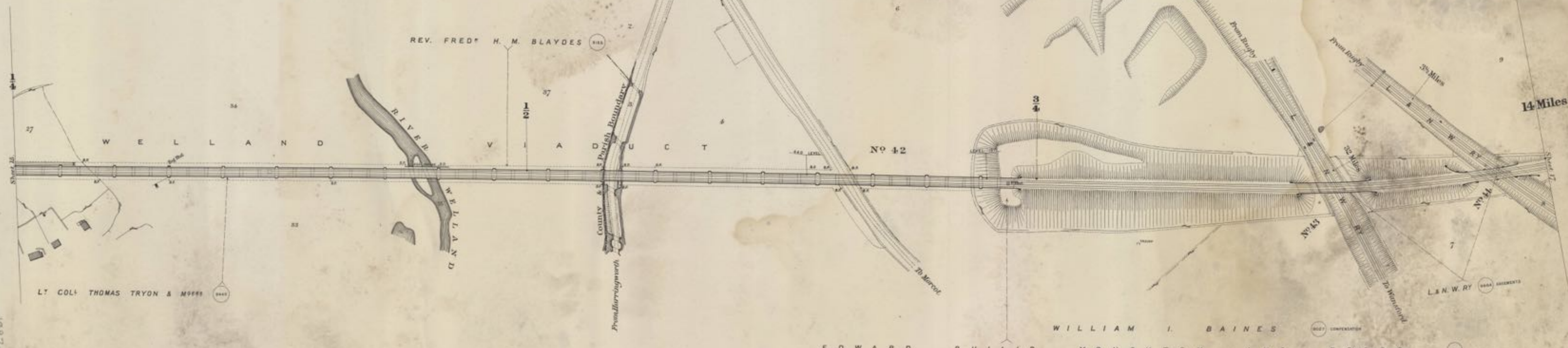
COUNTY OF NORTHAMPTON

COUNTY OF RUTLAND

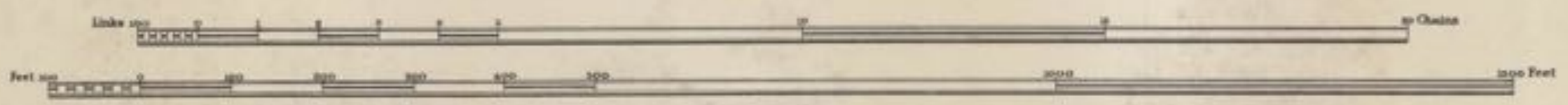
PARISH OF HARRINGWORTH

PARISH OF SEATON

SEATON STATION
(L. & N. W. RY.)



Scale, 2 Chains to an Inch.



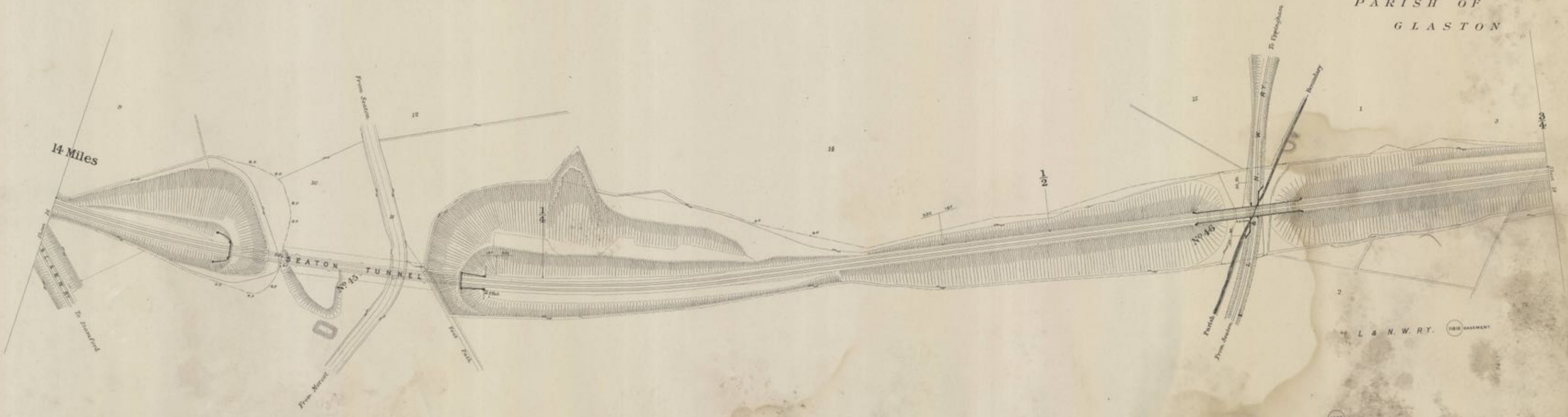
21. 56. 11/5-6661

Agents Office
of the
Great Northern Railway

C O U N T Y O F R U T L A N D

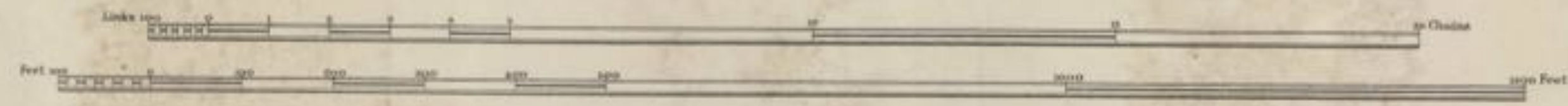
P A R I S H O F S E A T O N

P A R I S H O F
G L A S T O N



E D W A R D
P H I L I P
W O N G K T O N

Scale, 2 Chains to an Inch.



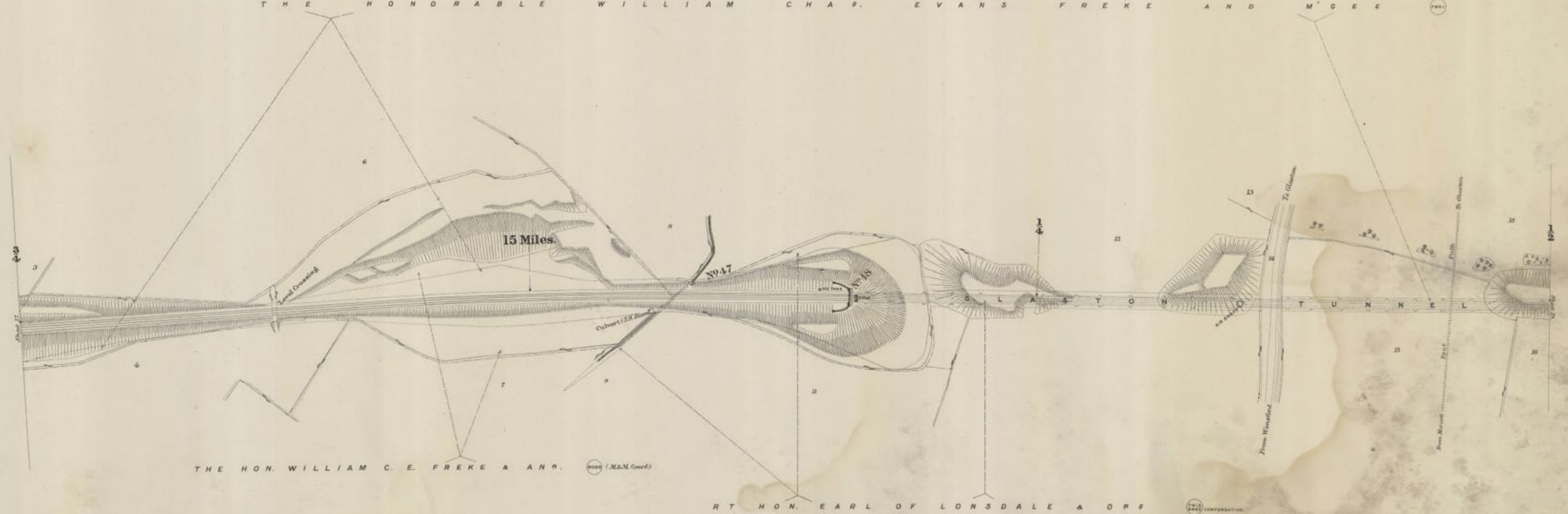
Estate Agent's Office
Midland Railway
Derby

1907-5/1179.18

C O U N T Y O F R U T L A N D

P A R I S H O F G L A S T O N


T H E H O N O R A B L E W I L L I A M C H A P . E V A N S F R E K E A N D M O C E E



T H E H O N . W I L L I A M C . E . F R E K E & A N O . (M.S.M. Contd.)

R T H O N . E A R L O F L O N S D A L E & O R S

Scale, 2 Chains to an Inch.



Estate Agents Office,
Midland Railway,
Derby

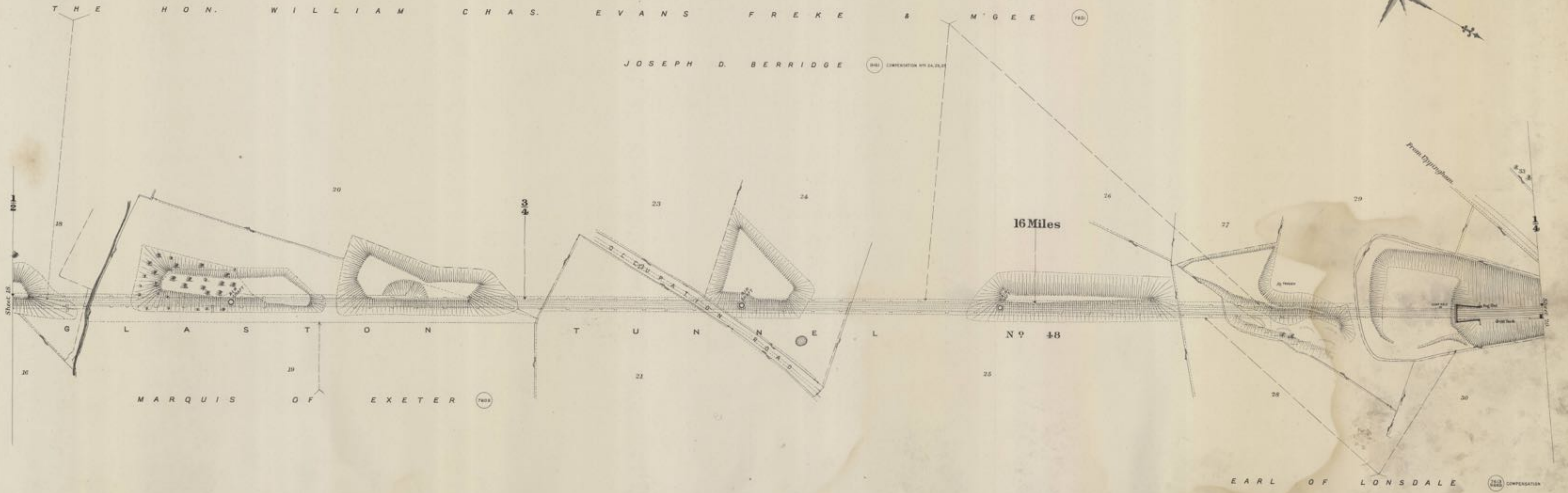
1897-5-L-661

C O U N T Y O F R U T L A N D


P A R I S H O F G L A S T O N

T H E H O N . W I L L I A M C H A S . E V A N S F R E K E & M G E E

J O S E P H D . B E R R I D G E



Scale, 2 Chains to an Inch.



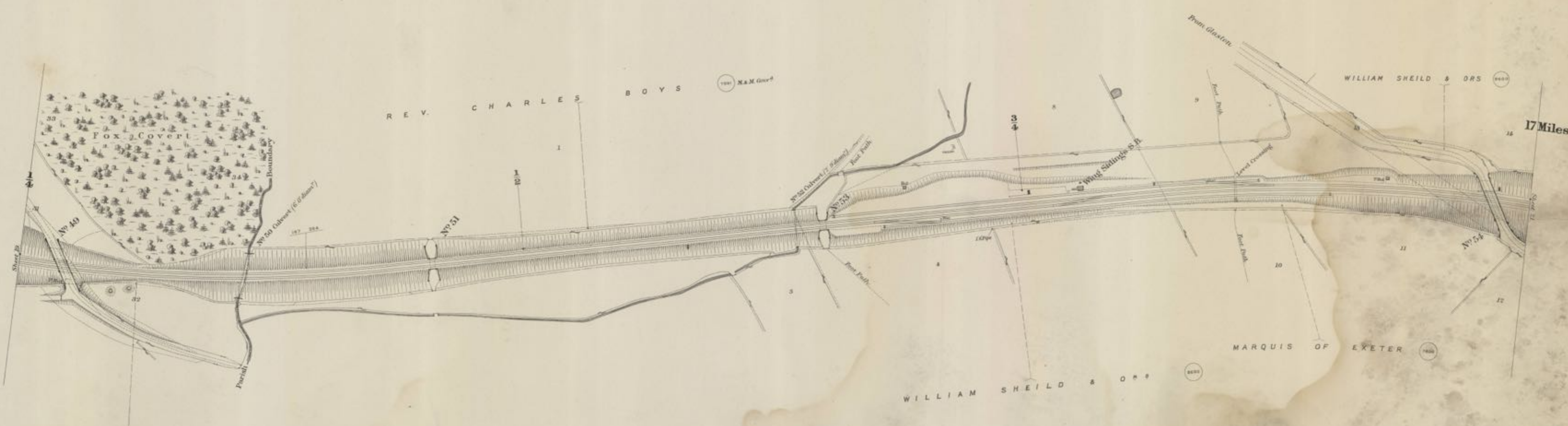
Estate Agent's Office
Midland Railway
19

1997-5/179.20

C O U N T Y O F R U T L A N D


P A R I S H O F W I N G

PARISH OF GLASTON



17 Miles

Scale, 2 Chains to an Inch.



Estate Agents Office, Midland Railway

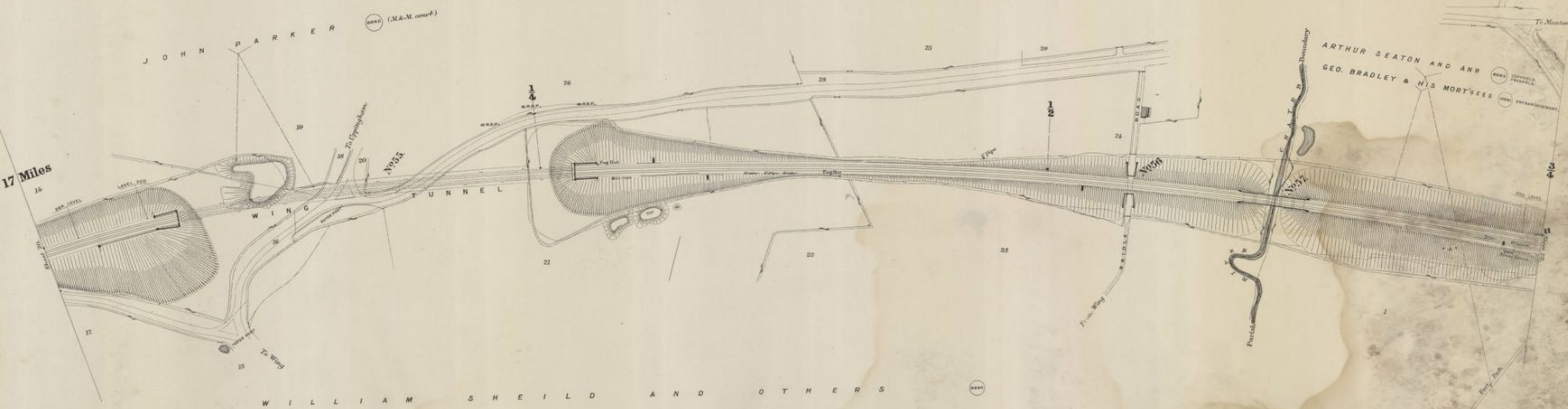
1997-5/117921

1897-5/1179.22

C O U N T Y O F R U T L A N D


P A R I S H O F W I N G

PARISH OF MANTON



17 Miles

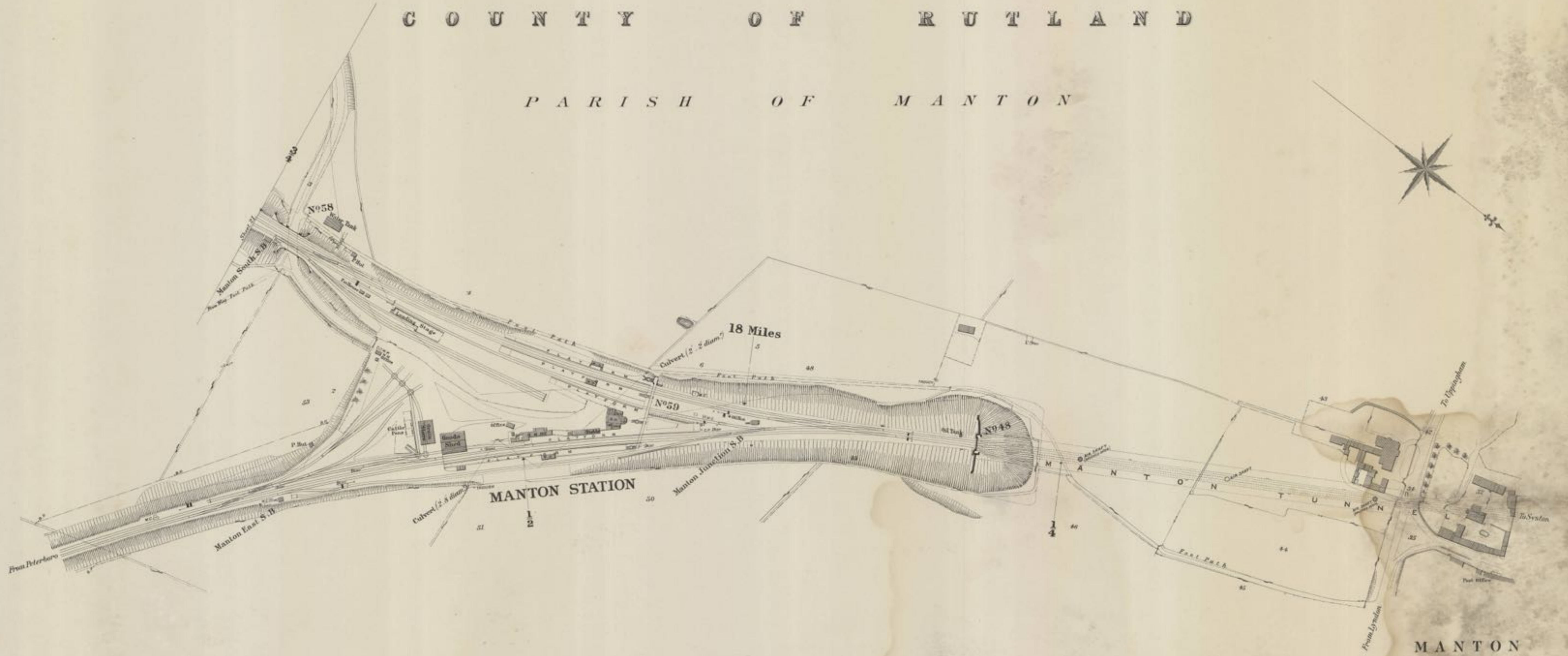
Scale. 2 Chains to an Inch.




Estate Agents Office.

C O U N T Y O F R U T L A N D

P A R I S H O F M A N T O N



Scale, 2 Chains to an Inch.



Estate Agents Office
Mullan & Railway

1947-5/1174.23