

MIDLAND RAILWAY.

WHITACRE & HAMPTON


BRANCH

LAND PLAN.

Surveyed by
P. S. McCallum,
 Estate Agent,
 DERBY.
 1907.

Reference

SIGNALS, &c. The Signals are shown as they appear to view



Titles of Acts.

| | | | | |
|--|---|-------------|--------------------------|------------------|
| The Birmingham and Derby Junction Railway (Hampton Branch) | - | - Act 1836— | 6 Will. IV. Royal Assent | 19th May, 1836. |
| Do. do. (Extension of time) | - | - Act 1837— | 1 Vict. do. | 30th June, 1837. |
| Do. do. (Alteration) | - | - Act 1838— | 1 & 2 Vict. do. | 27th July, 1838. |
| Do. do. (Further Money) | - | - Act 1842— | 5 Vict. do. | 13th May, 1842. |
| The North Midland, Midland Counties, and Birmingham & Derby Junction Railway (Consolidation) | - | - Act 1844— | 7 Vict. do. | 10th May, 1844. |

COLOURING. The Company's FREEHOLD Property is shown by RED Colour

| | |
|--|---|
| Do. LEASEHOLD do. RED EDGE ONLY | □ |
| Property owned JOINTLY with other Companies GREEN Colour | □ |
| Do. over or through which the Company has an EASEMENT is shown by RED dotted lines. | □ |
| Do. over or through which the Company has granted an EASEMENT is shown by PURPLE dotted lines. | □ |
| Do. granted on LEASE by the Company by RED Full lines. | □ |
| Do. SOLD or otherwise disposed of by the Company is shown by PURPLE colour. | □ |
| MINERALS specially purchased by the Company shown by BLUE Full Lines. | □ |
| Do. SOLD or otherwise disposed of by the Company shown by PURPLE Full Lines. | □ |

NOTE— Vendors Names are written in block as VENDOR.
 The figures within the circle after the names of the Vendors refer to the numbers on the deeds relating to the purchase &c.
 The slanting figures as 20 refer to Parliamentary numbers Original Act.
 Do. within a triangle as 20 are the Parliamentary numbers referring to subsequent Acts.

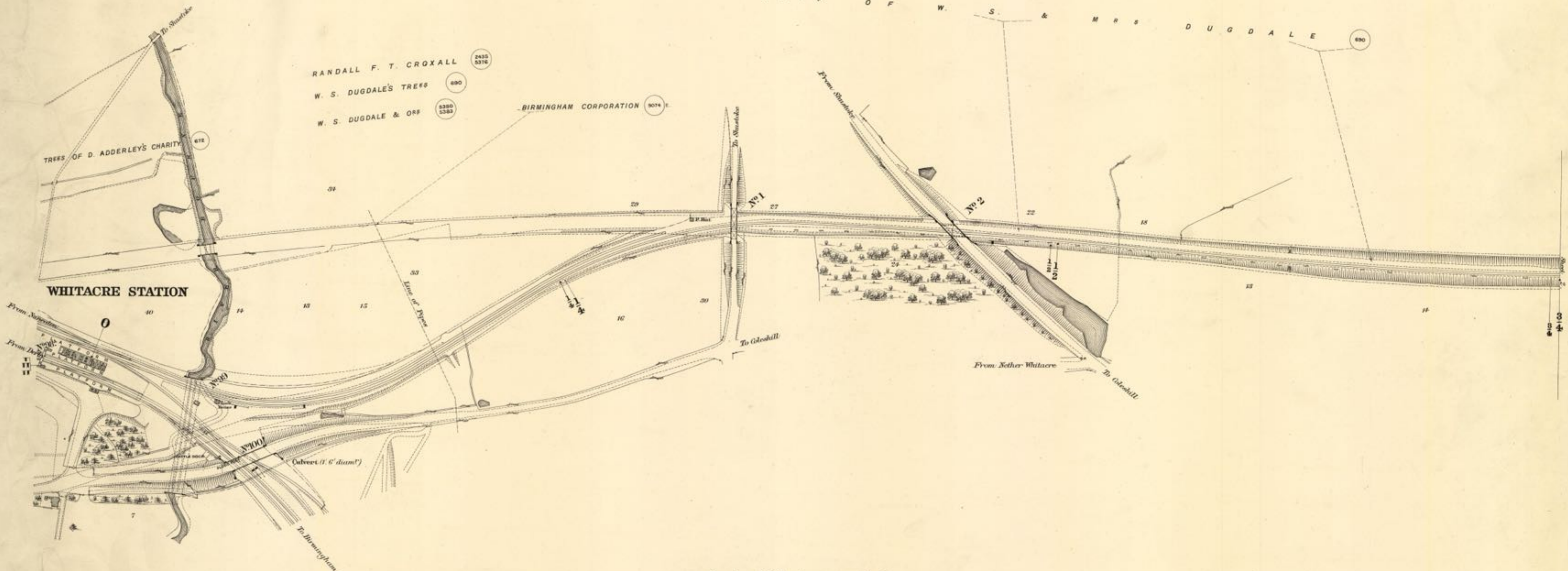
COUNTY OF WARWICK

1971-382/612.2
SHEET 1


P A R I S H O F S H U S T O K E



T R E E S O F W . S . & M R S D U G D A L E



Scale, 2 Chains to an Inch.



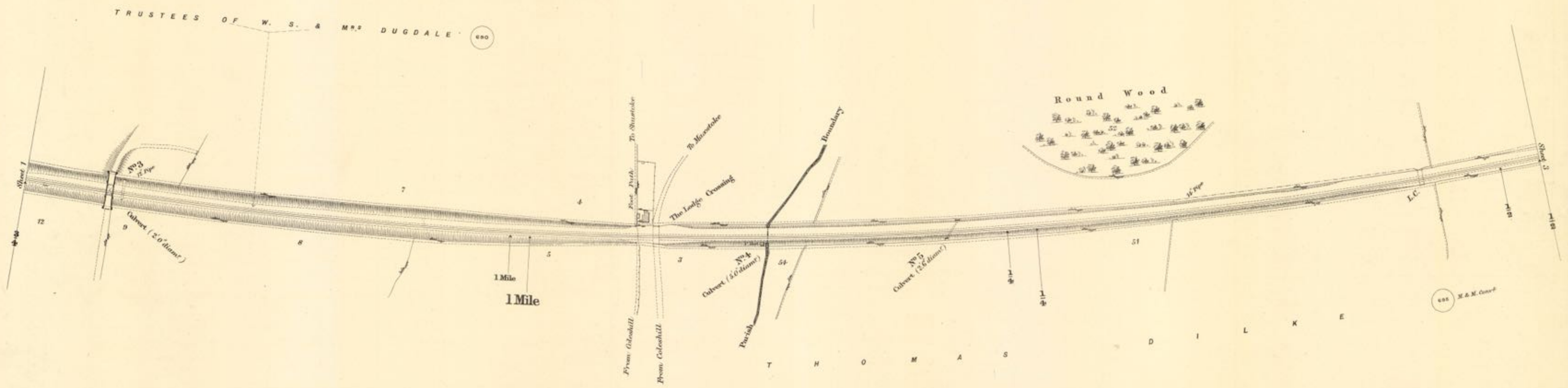
Estate Agents Office,
Midland Railway,
Derby.

COUNTY OF WARWICK




P A R I S H O F S H U S T O K E

P A R I S H O F M A X S T O K E



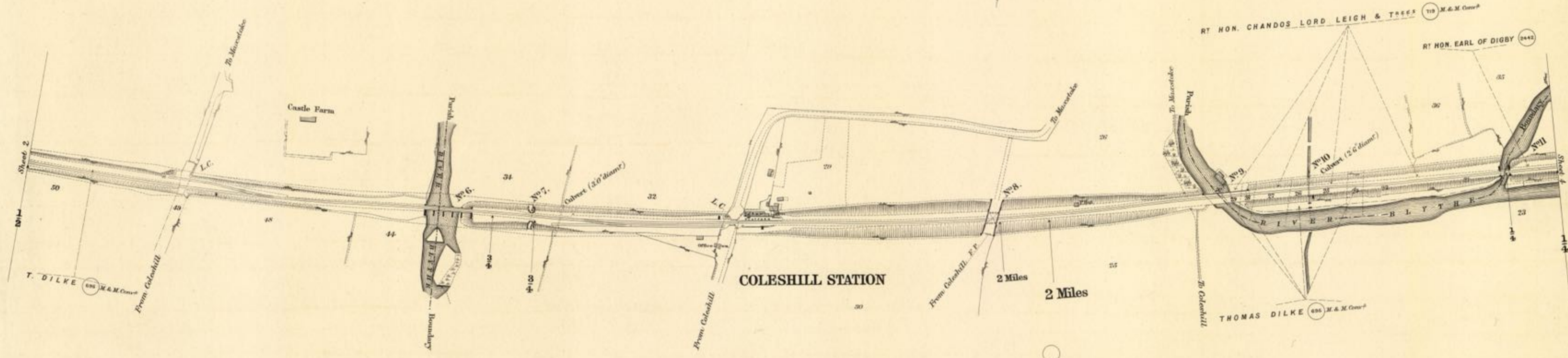
Scale, 2 Chains to an Inch.



COUNTY OF WARWICK


PARISH OF MAXSTOKE

PARISH OF MAXSTOKE



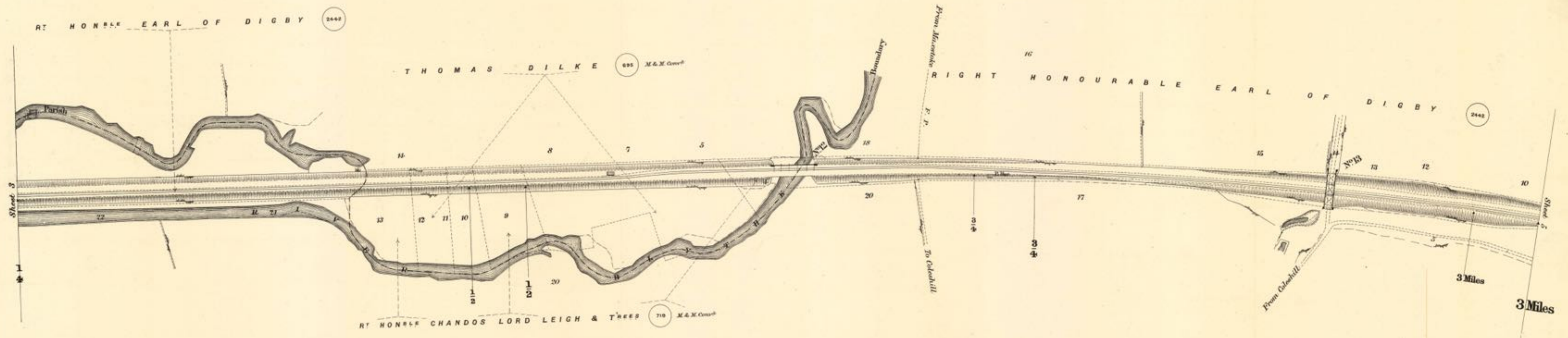
P A R I S H O F C O L E S H I L L

Scale, 2 Chains to an Inch.



COUNTY OF WARWICK

P A R I S H O F M A X S T O K E



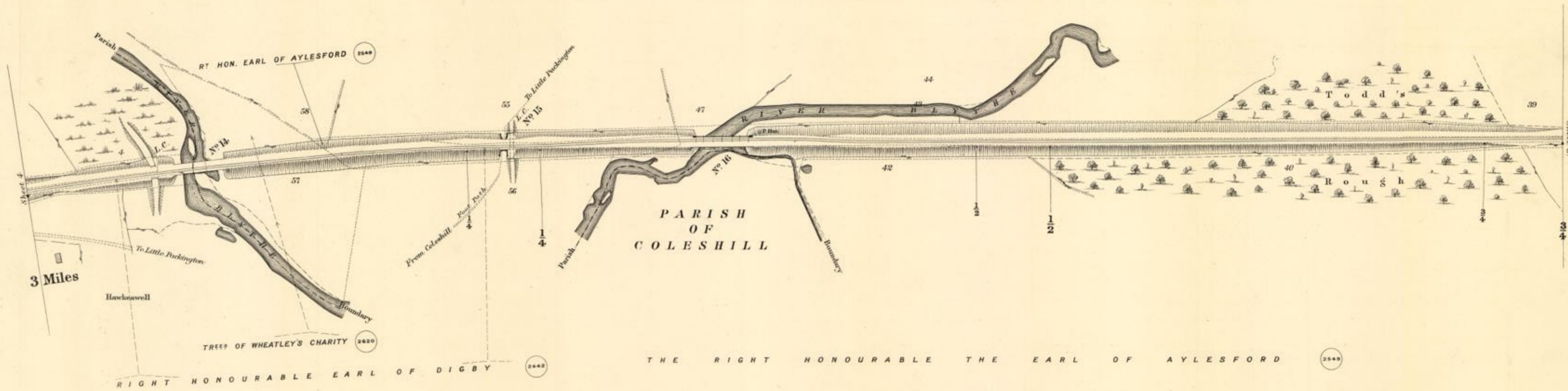
P A R I S H O F C O L E S H I L L

Scale, 2 Chains to an Inch.



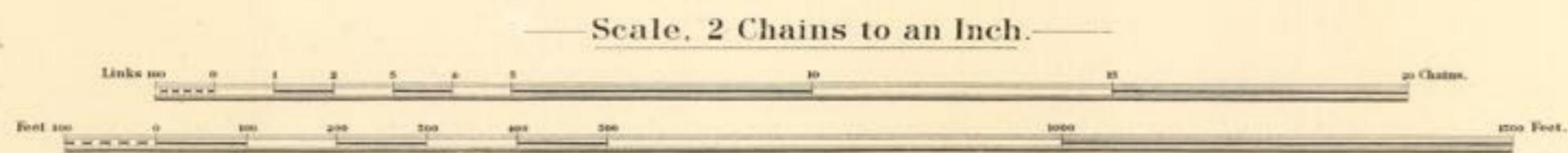
COUNTY OF WARWICK

PARISH OF LITTLE PACKINGTON



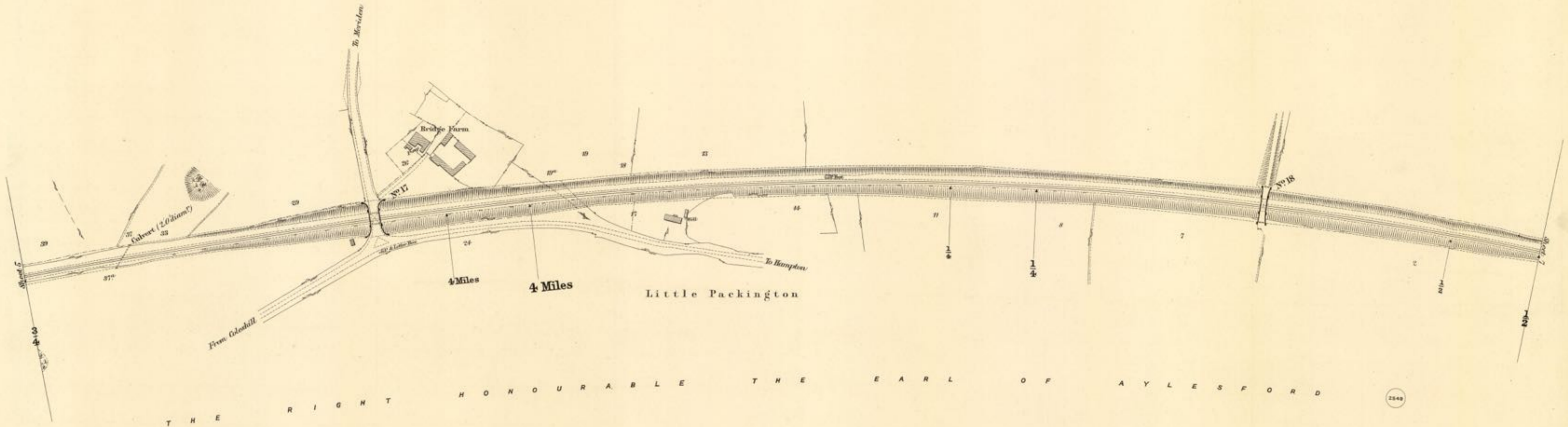
PARISH OF COLESHILL

THE RIGHT HONOURABLE THE EARL OF AYLESFORD 2549




COUNTY OF WARWICK

PARISH OF LITTLE PACKINGTON



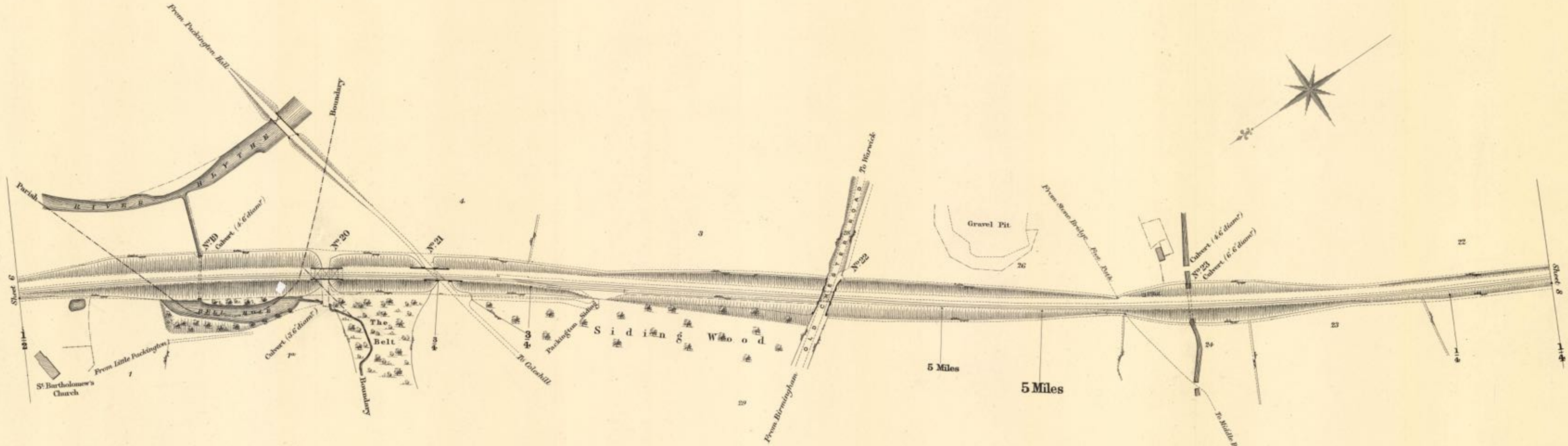
Scale, 2 Chains to an Inch.



COUNTY OF WARWICK

PARISH OF
GREAT PACKINGTON

P A R I S H O F B I C K E N H I L L

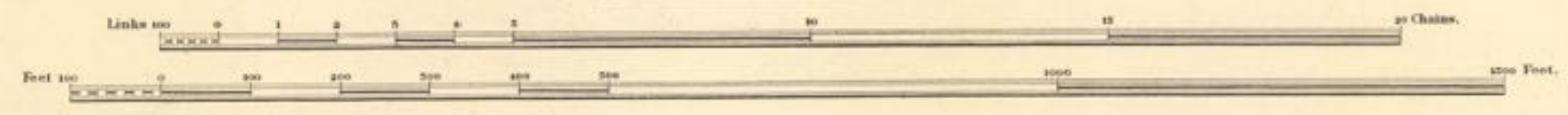


THE RT HON^{BLE} THE EARL OF AYLESFORD (2544)

T H E R I G H T H O N O U R A B L E T H E E A R L O F A Y L E S F O R D & O T H E R S (2545)

PARISH OF LITTLE PACKINGTON

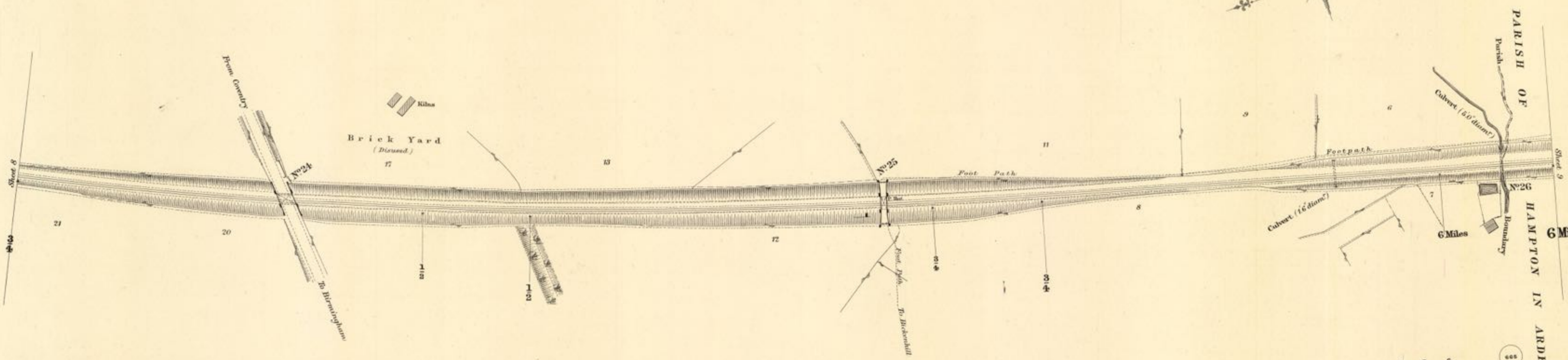
Scale, 2 Chains to an Inch.



Estate Agents Office,
Midland Railway,
Derby.


COUNTY OF WARWICK

P A R I S H O F B I C K E N H I L L



T H E R I G H T H O N O U R A B L E T H E E A R L O F A Y L E S F O R D & O T H E R S

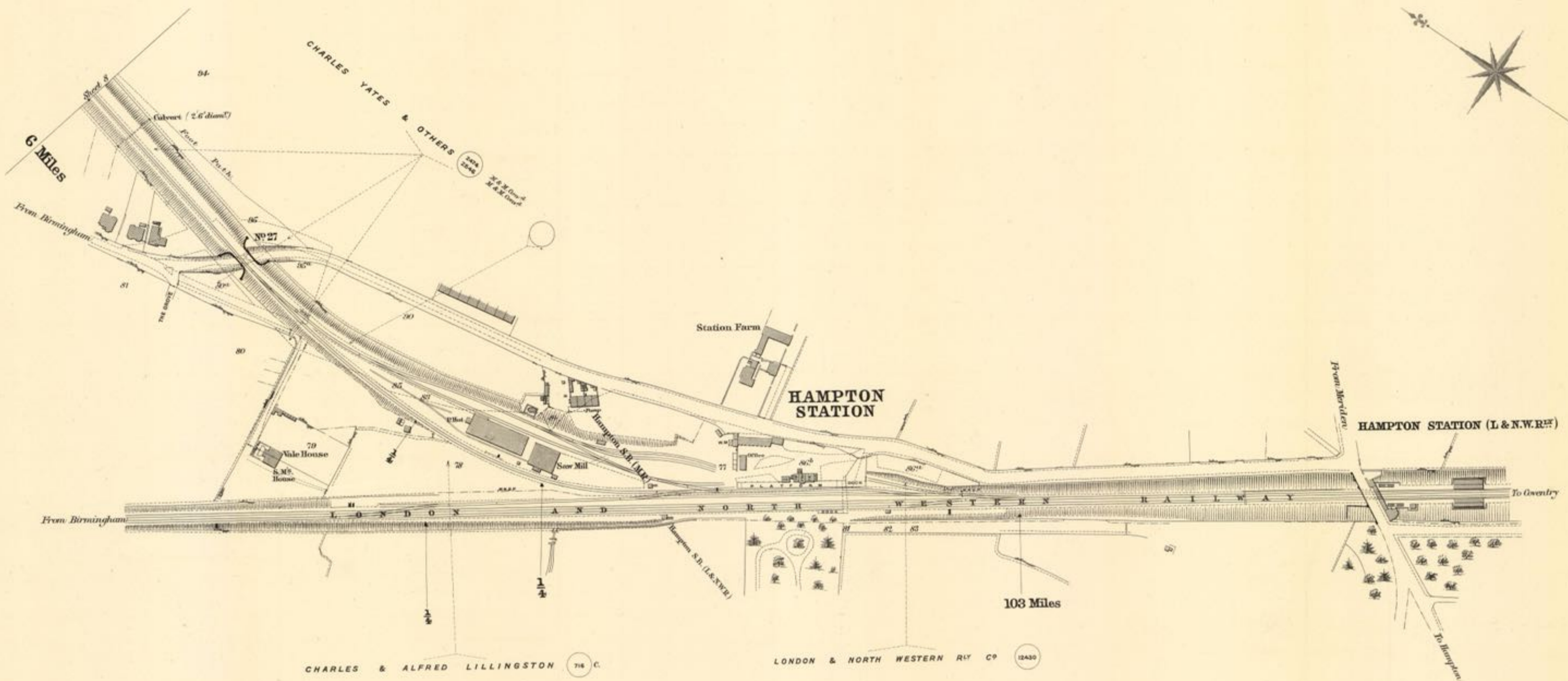
Scale. 2 Chains to an Inch.



Estate Agents Office,
Midland Railway,
Derby.

COUNTY OF WARWICK

PARISH OF HAMPTON IN ARDEN



Scale, 2 Chains to an Inch.

