

# MIDLAND RAILWAY.

## DERBY TO MELBOURNE

### AND


## ASHBY & BREEDON BRANCH.

# LAND PLAN.

Surveyed by  
*P. S. McCallum,*  
 Estate Agent,  
 DERBY.  
 1902 & 1903.

Reference.

SIGNALS, &c. The Signals are shown as they appear to view



### Titles of Acts.

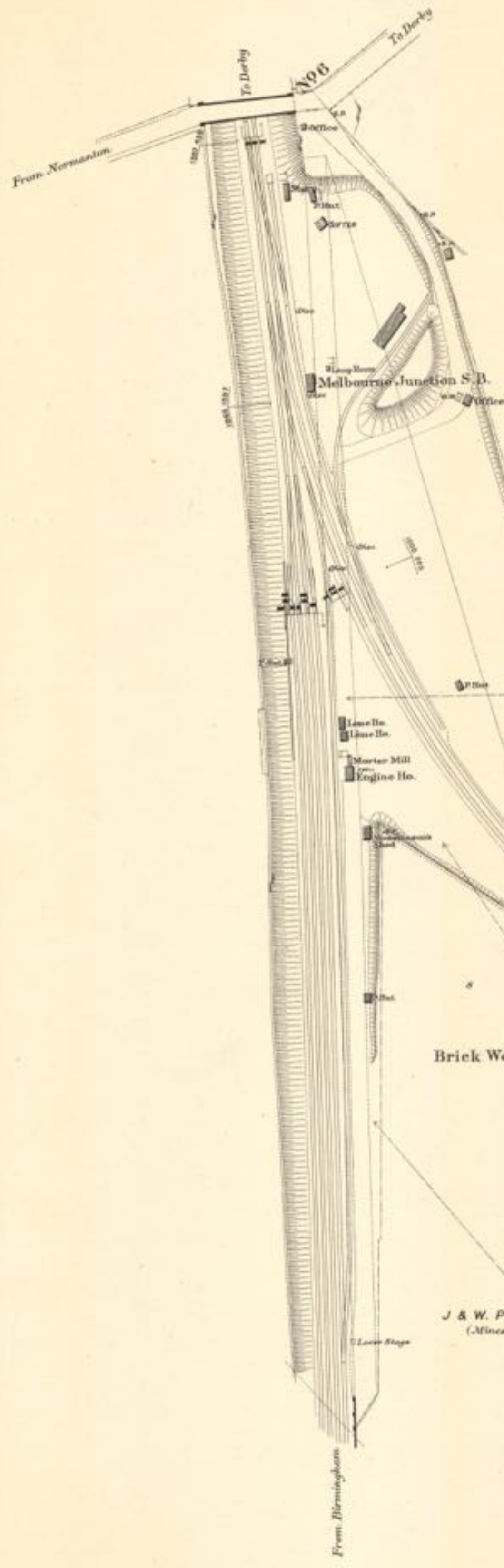

Ashby Tramway	- - - - -	Act, 1794—34 & 35 Geo. III.
The Midland Railway (Burton & Nuneaton and Branches) Purchase of Ashby Canal.		Act, 1846— 9 & 10 Vict. Royal Assent 16th July, 1846.
Do.	(New Lines and Additional Powers) - - -	Act, 1864—27 & 28 Vict. Do. 25th July, 1864.
Do.	( Do. ) - - -	Act, 1865—28 & 29 Vict. Do. 5th July, 1865.
Do.	(Additional Powers) - - Extension of Time.	Act, 1869—32 & 33 Vict. Do. 12th July, 1869.

COLOURING. The Company's FREEHOLD Property is shown by RED Colour   
 Do. LEASEHOLD do. RED EDGE ONLY   
 Property owned JOINTLY with other Companies GREEN Colour   
 Do. over or through which the Company has an EASEMENT is shown by RED dotted lines.   
 Do. over or through which the Company has granted an EASEMENT is shown by PURPLE dotted lines.   
 Do. granted on LEASE by the Company by RED Full lines.   
 Do. SOLD or otherwise disposed of by the Company is shown by PURPLE colour.   
 MINERALS specially purchased by the Company shown by BLUE Full lines.

NOTE— Vendors Names are written in block as VENDOR.  
 The figures within the circle after the names of the Vendors refer to the numbers on the deeds relating to the purchases &c. (214)  
 The slanting figures, as 20 refer to Parliamentary numbers / Original Act.  
 Do. within a triangle as 20, are the Parliamentary numbers referring to subsequent Acts.

# C O U N T Y O F D E R B Y

## P A R I S H O F S . P E T E R T O W N S H I P O F N O R M A N T O N



REV. CHARLES WRIGHT AND HIS MORTGAGEES  
(Mines and Minerals conveyed.)

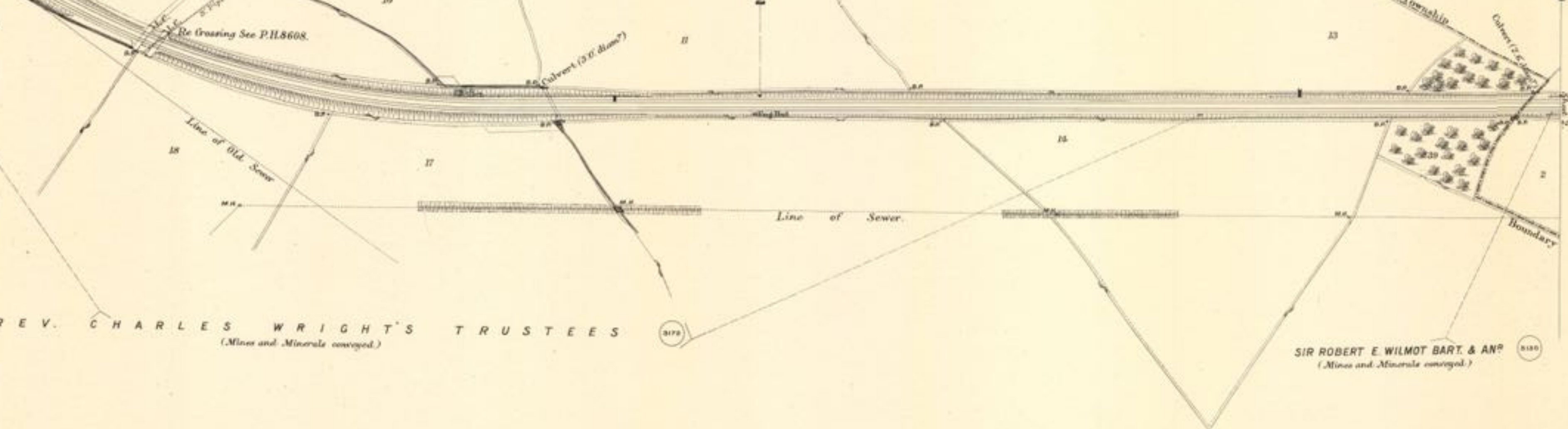
Brick Works

J & W. PEGG AND THEIR MOSES  
(Mines and Minerals conveyed.)

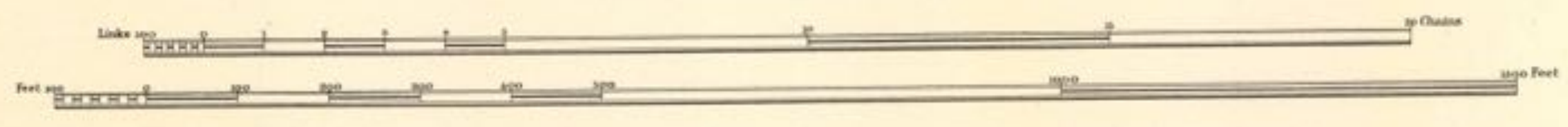
REV. CHARLES WRIGHT'S TRUSTEES  
(Mines and Minerals conveyed.)

PARISH OF OSMASTON  
TOWNSHIP OF OSMASTON

SIR ROBERT E. WILMOT BART. & AN<sup>OS</sup>  
(Mines and Minerals conveyed.)




Scale, 2 Chains to an Inch.



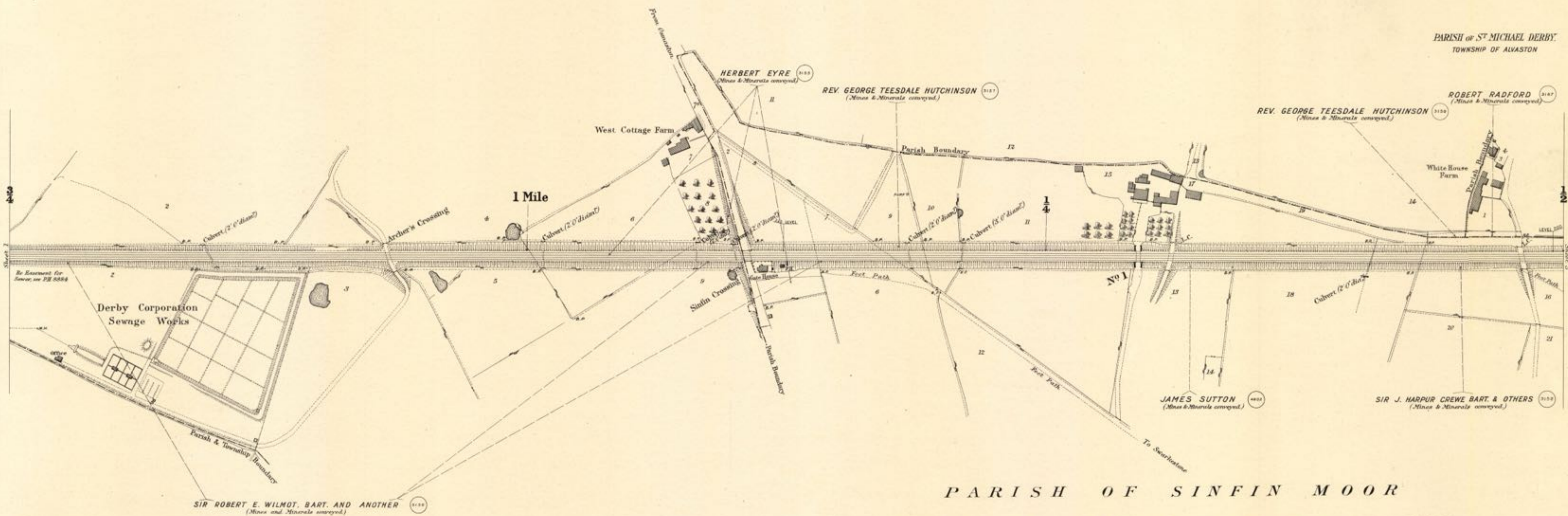
C O U N T Y O F D E R B Y

P A R I S H O F O S M A S T O N

T O W N S H I P O F O S M A S T O N




PARISH OF ST MICHAEL DERBY  
TOWNSHIP OF ALVASTON



P A R I S H O F S I N F I N M O O R  
FORMERLY EXTRA PAROCHIAL PLACE OF SINFIN MOOR

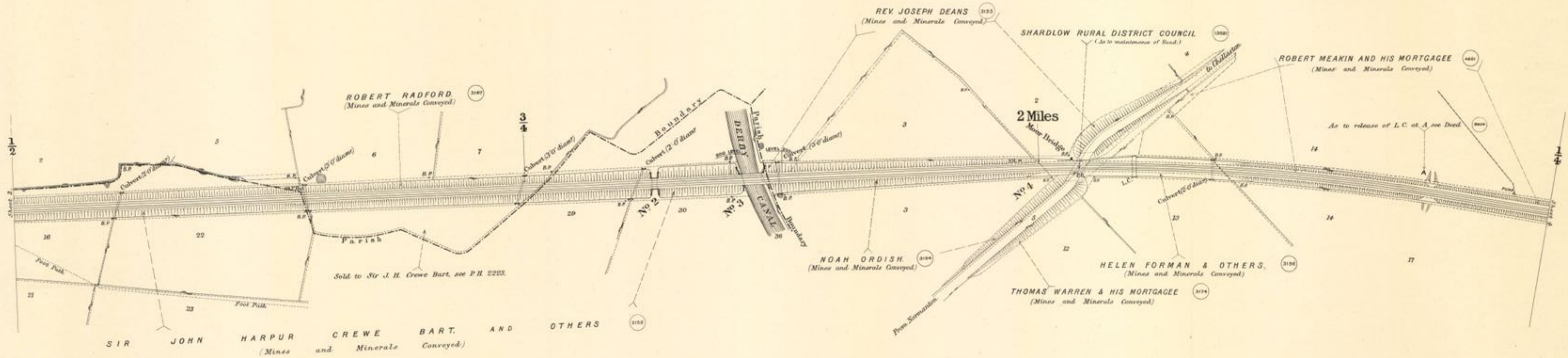
Scale, 2 Chains to an Inch.



C O U N T Y O F D E R B Y


PARISH OF ST MICHAEL DERBY  
TOWNSHIP OF ALVASTON

PARISH OF CHELLASTON  
TOWNSHIP OF CHELLASTON



PARISH OF SINFIN MOOR  
FORMERLY EXTRA PAROCHIAL PLACE OF SINFIN MOOR

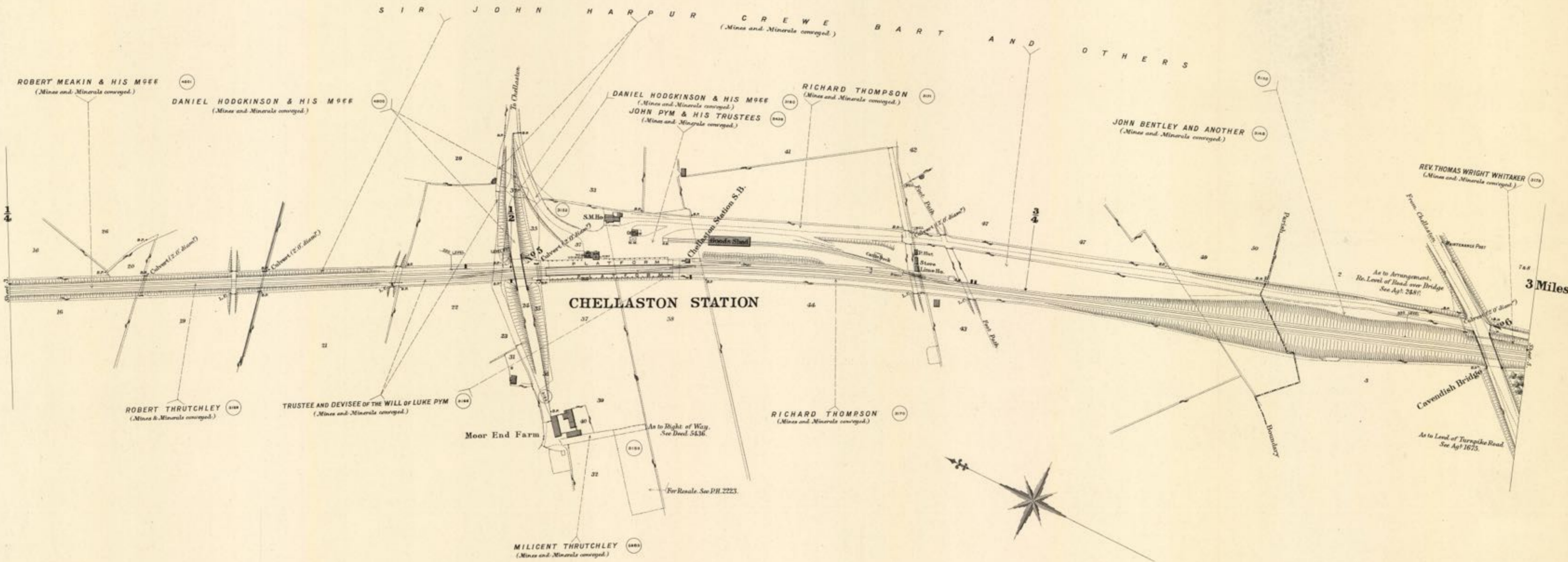
Scale, 2 Chains to an Inch.



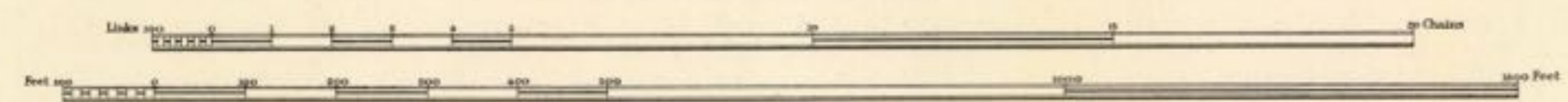
C O U N T Y O F D E R B Y

P A R I S H O F C H E L L A S T O N  
T O W N S H I P O F C H E L L A S T O N

P A R I S H O F S W A R K E S T O N  
T O W N S H I P O F S W A R K E S T O N

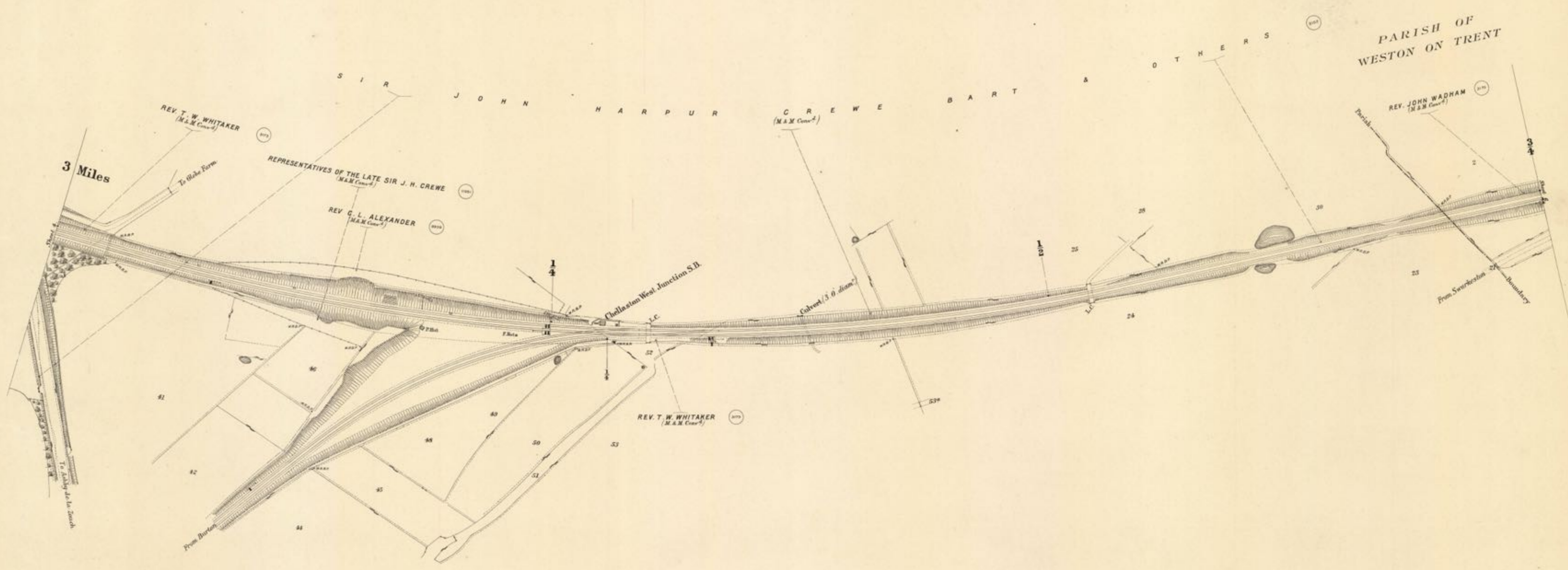



Scale, 2 Chains to an Inch.




C O U N T Y O F D E R B Y

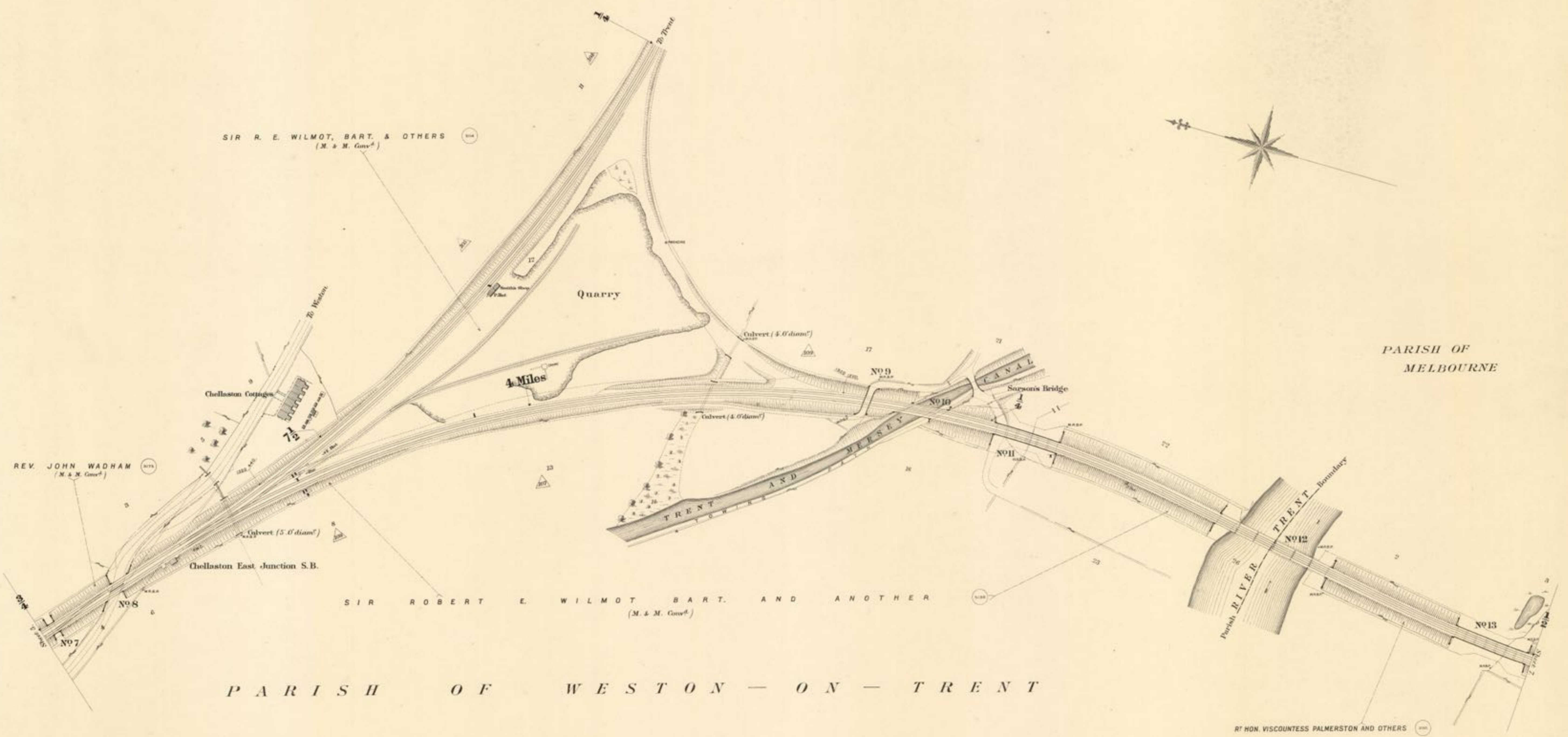
P A R I S H O F S W A R K E S T O N



Scale. 2 Chains to an Inch.



C O U N T Y O F D E R B Y



SIR R. E. WILMOT, BART. & OTHERS  
(M. & M. Genl.)

REV. JOHN WADHAM  
(M. & M. Genl.)

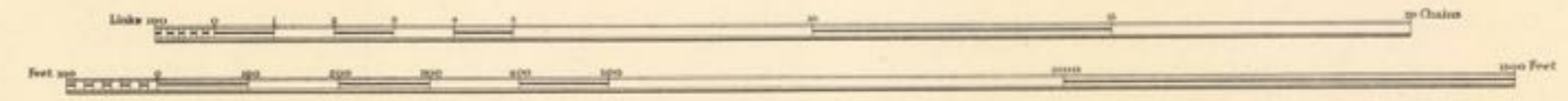
SIR ROBERT E. WILMOT BART. AND ANOTHER  
(M. & M. Genl.)

RT HON. VISCOUNTESS PALMERSTON AND OTHERS

PARISH OF  
MELBOURNE

PARISH OF WESTON — ON — TRENT

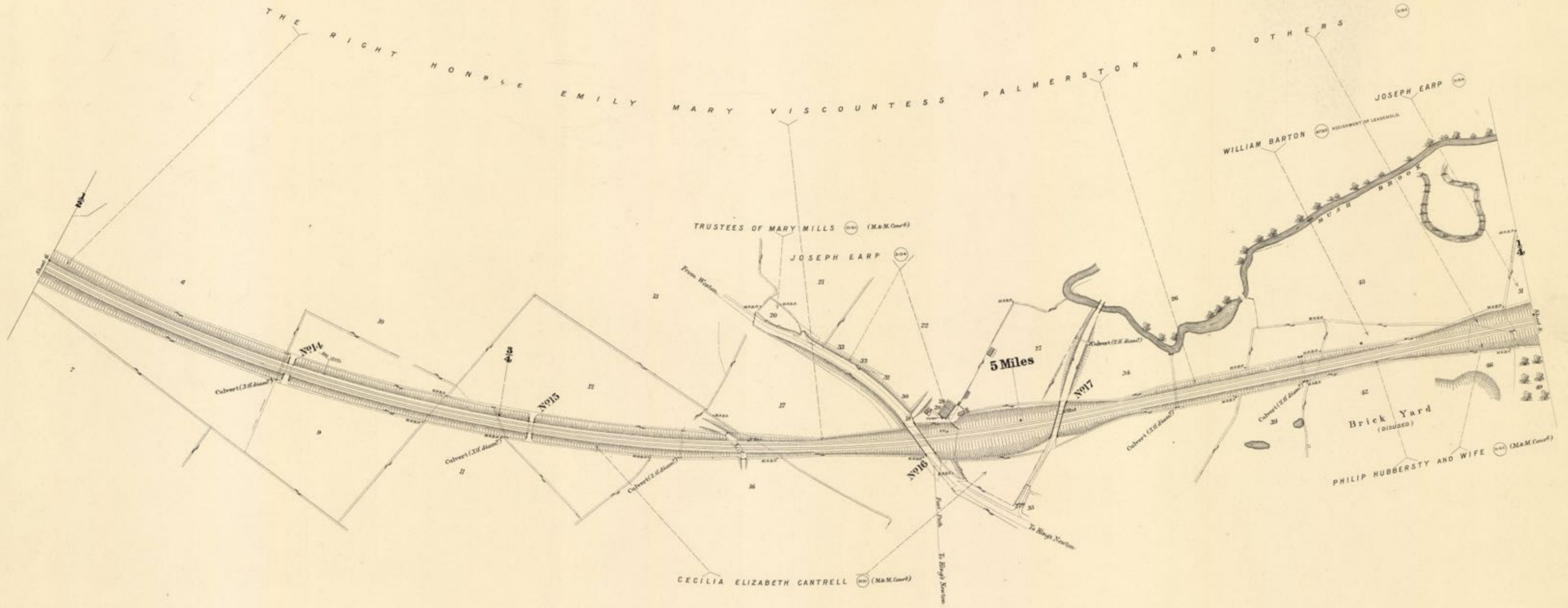
Scale, 2 Chains to an Inch.




Estate Agents Office,  
Midland Railway  
Derby.

C O U N T Y O F D E R B Y

P A R I S H O F M E L B O U R N E



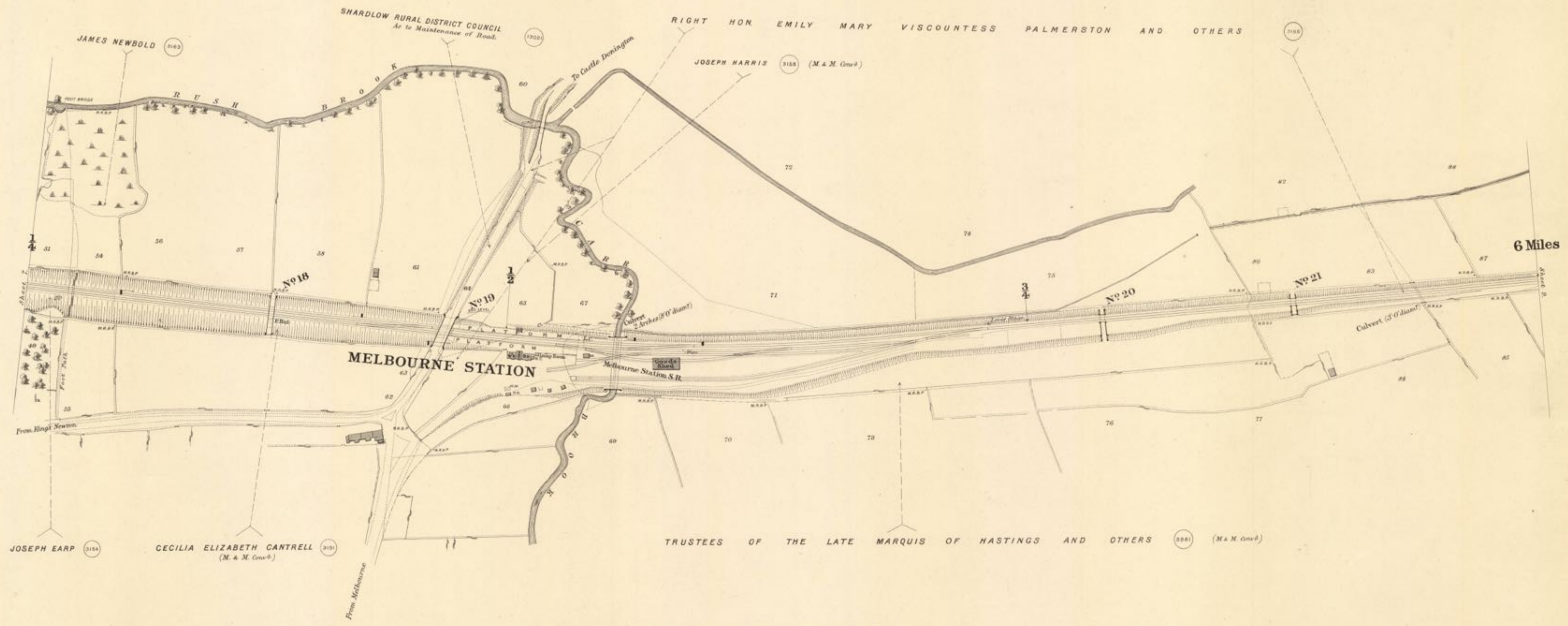

Scale, 2 Chains to an Inch.






C O U N T Y O F D E R B Y

P A R I S H O F M E L B O U R N E



6 Miles

Scale, 2 Chains to an Inch.



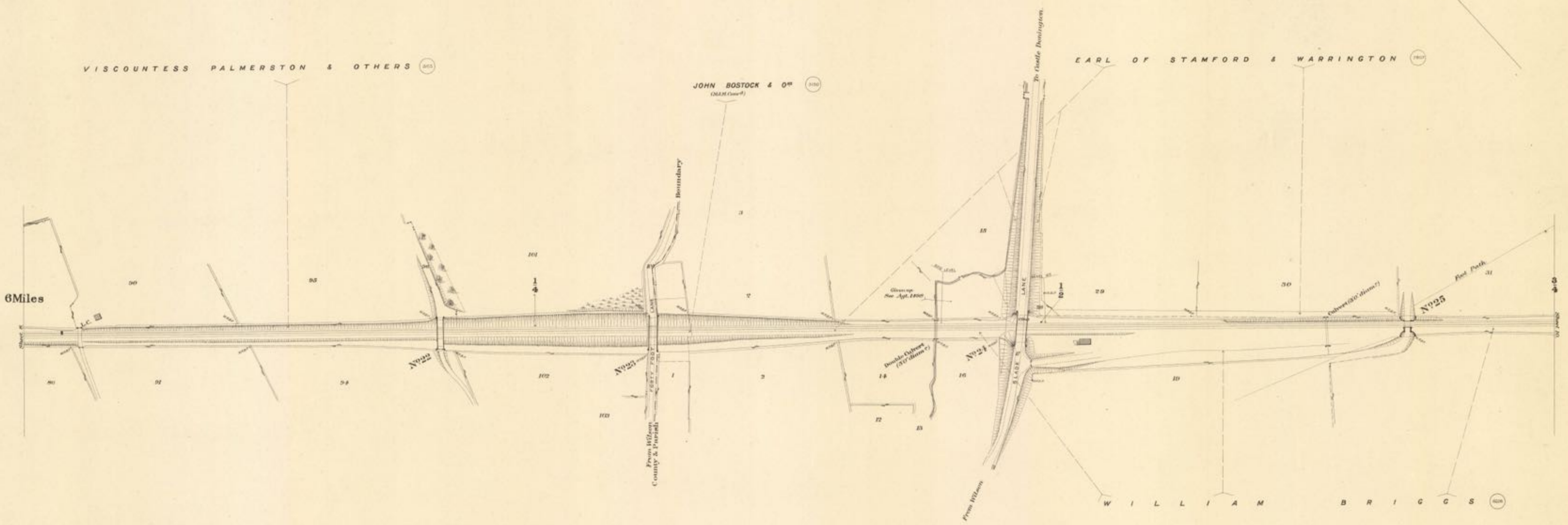
Estate Agent's Office,  
Midland Railway  
Derby.

COUNTY OF DERBY

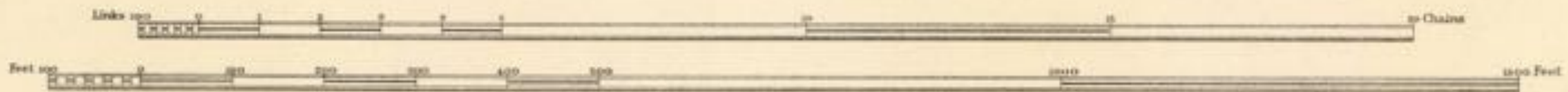
COUNTY OF LEICESTER

PARISH OF MELBOURNE

PARISH OF BREEDON-ON-THE-HILL



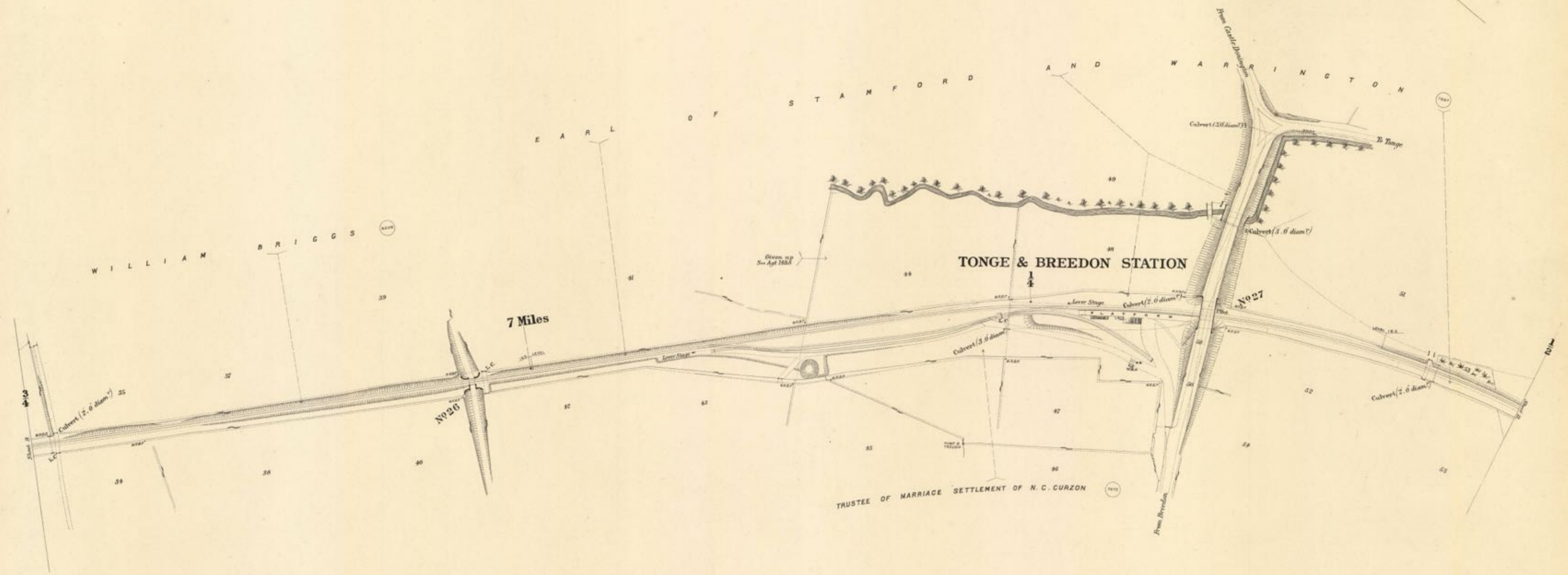

Scale. 2 Chains to an Inch.



Estate Agent's Office  
Midland Railway  
Derby

# COUNTY OF LEICESTER

## PARISH OF BREEDON — ON — THE — HILL

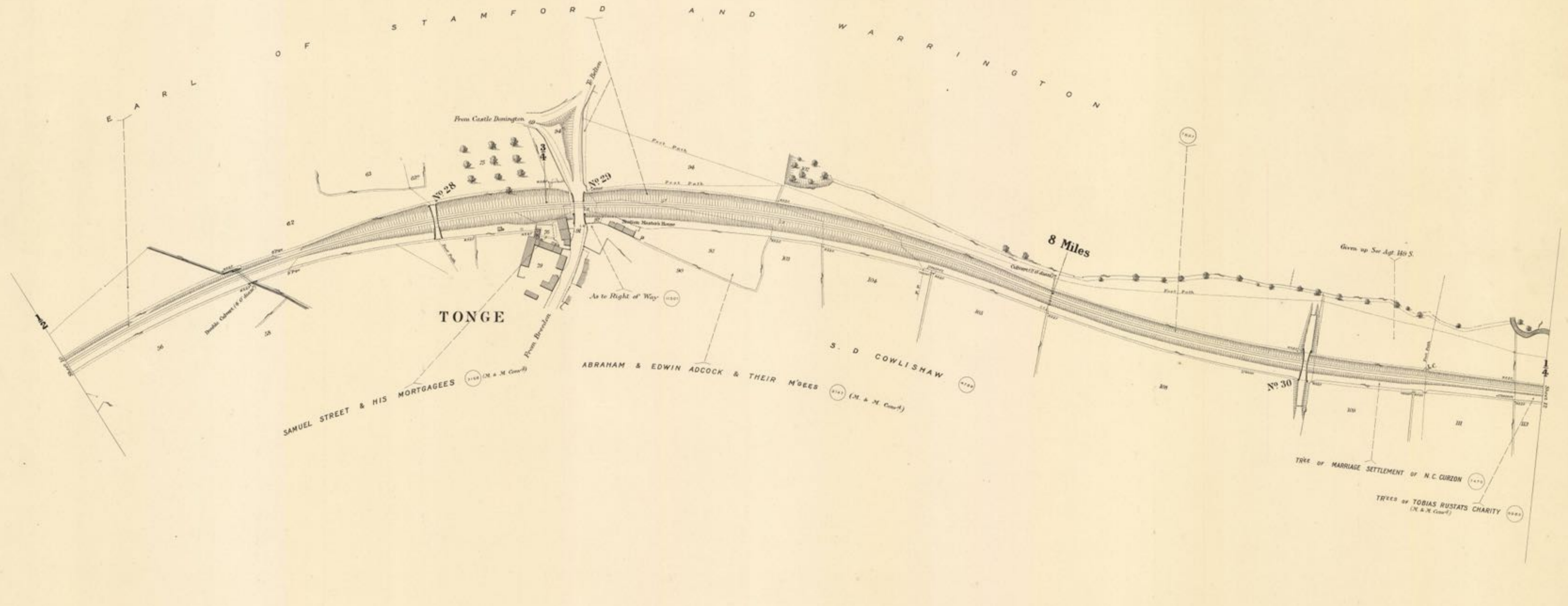


Scale, 2 Chains to an Inch.




# C O U N T Y   O F   L E I C E S T E R

## PARISH OF BREEDON - ON - THE - HILL

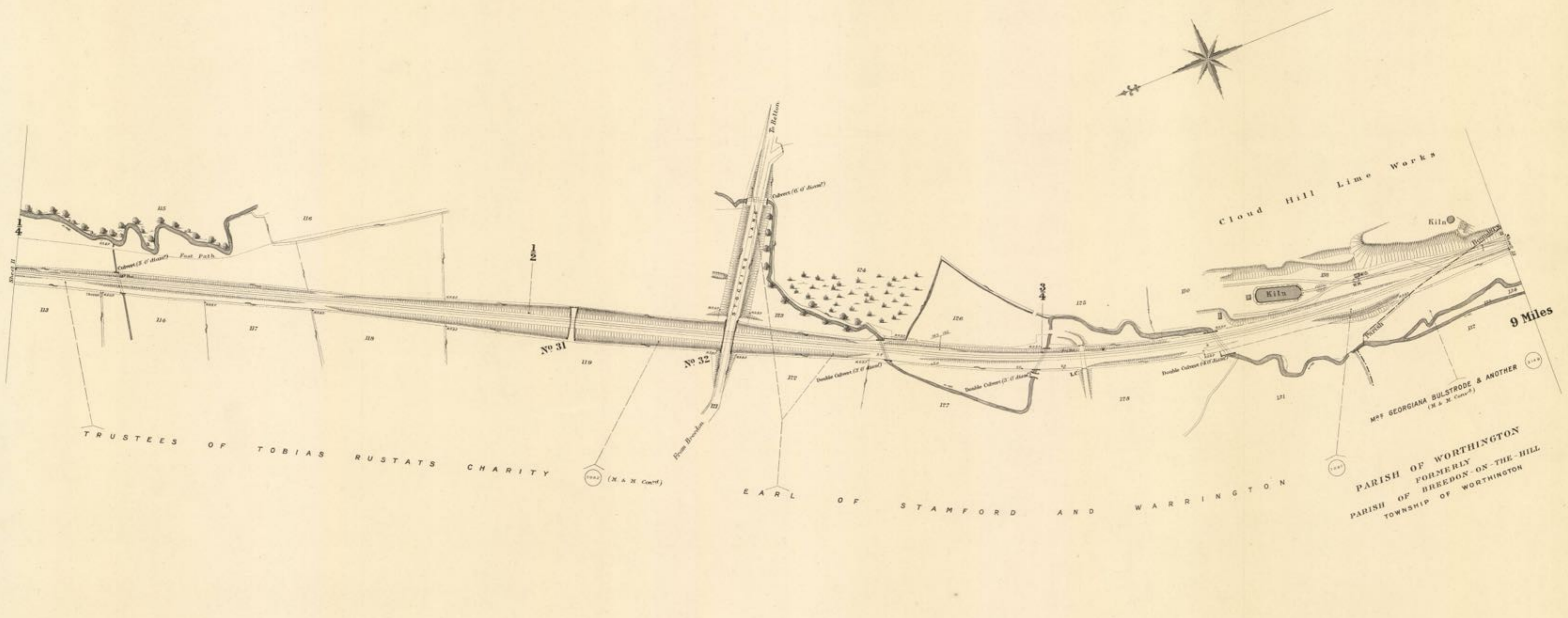


Scale, 2 Chains to an Inch.

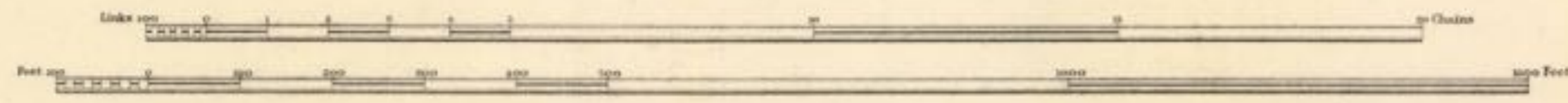


C O U N T Y   O F   L E I C E S T E R

P A R I S H   O F   B R E E D O N - O N - T H E - H I L L



Scale, 2 Chains to an Inch.



PARISH OF WORTHINGTON  
FORMERLY  
PARISH OF BREEDON-ON-THE-HILL  
TOWNSHIP OF WORTHINGTON

C O U N T Y     O F     L E I C E S T E R

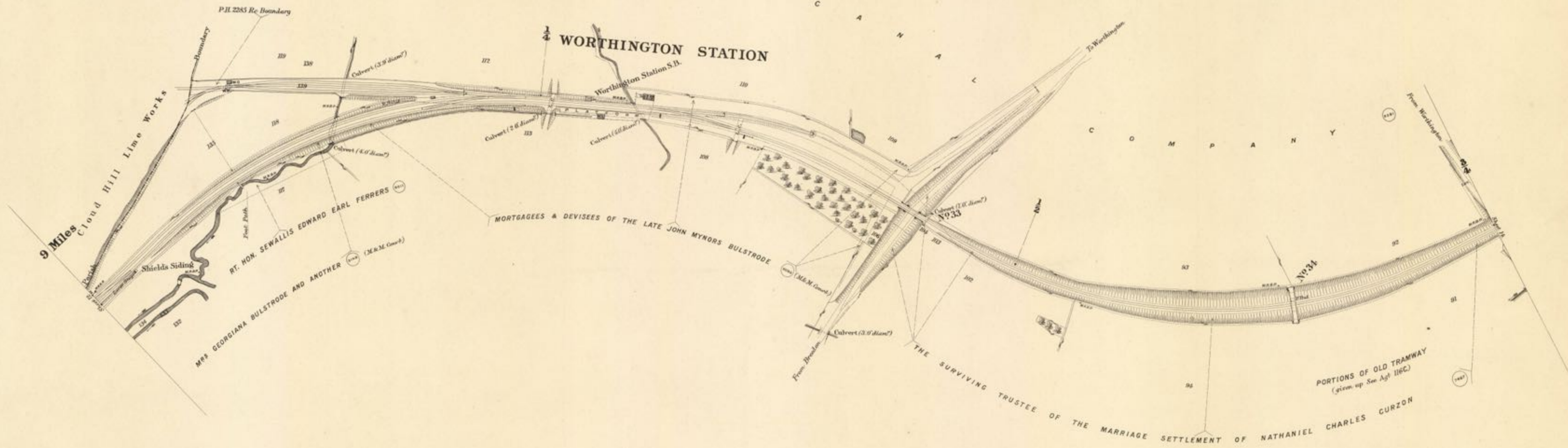
P A R I S H     O F     W O R T H I N G T O N

( F O R M E R L Y   P A R I S H   O F   B R E E D O N   O N   T H E   H I L L )

T O W N S H I P   O F   W O R T H I N G T O N

T H E     A S H B U R Y

C A N A L     C O M P A N Y



9 Miles  
Cloud Hill Lime Works

WORTHINGTON STATION

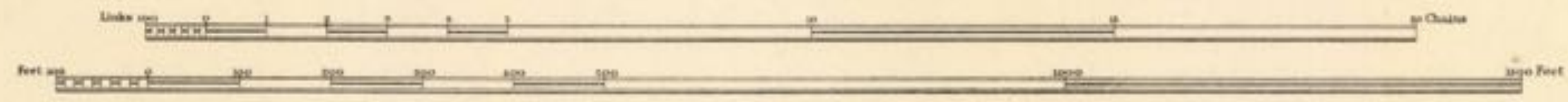
MORTGAGEES & DEVISEES OF THE LATE JOHN MYNORS BULSTRODE

RT. HON. SEWALLS EDWARD EARL FERRERS  
MRS GEORGIANA BULSTRODE AND ANOTHER

THE SURVIVING TRUSTEE OF THE MARRIAGE SETTLEMENT OF NATHANIEL CHARLES CURZON

PORTIONS OF OLD TRAMWAY  
(given up See Act 116C)

Scale. 2 Chains to an Inch.

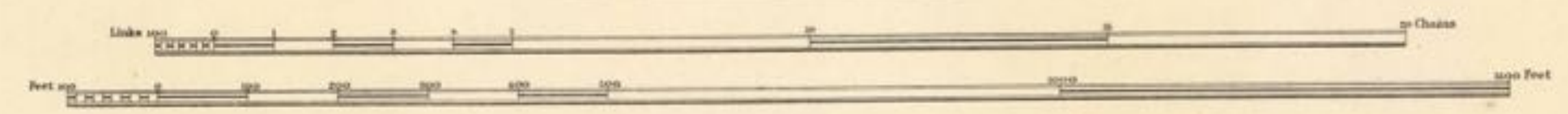
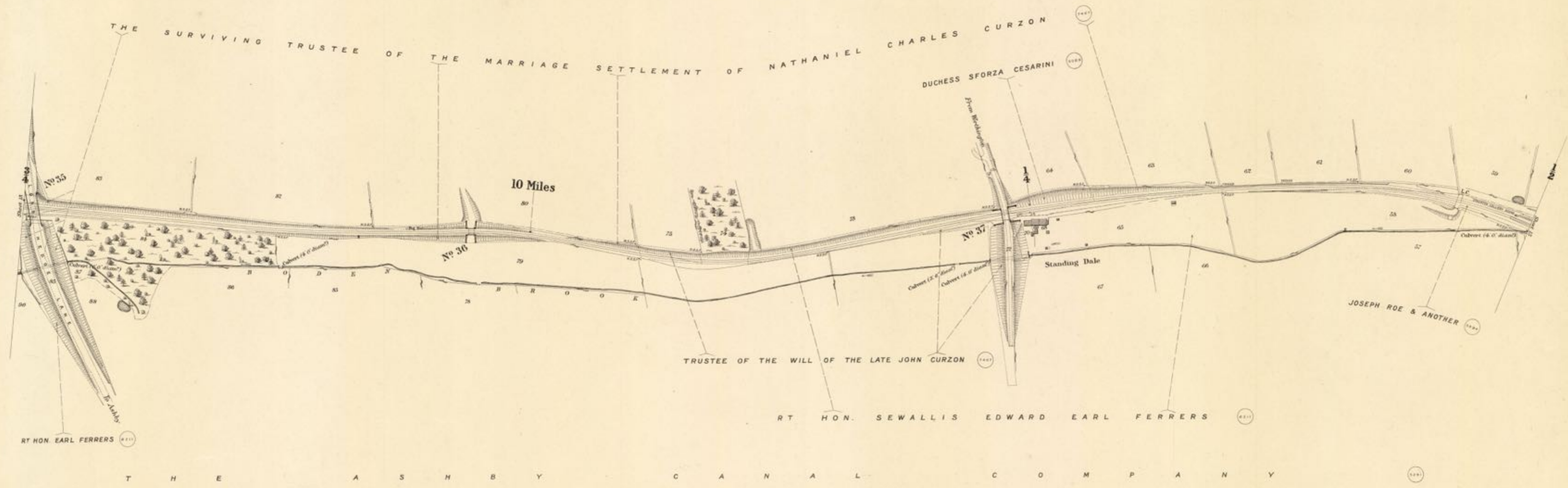


# C O U N T Y     O F     L E I C E S T E R

## P A R I S H     O F     W O R T H I N G T O N

(FORMERLY PARISH OF BREEDON-ON-THE-HILL)

T O W N S H I P     O F     W O R T H I N G T O N



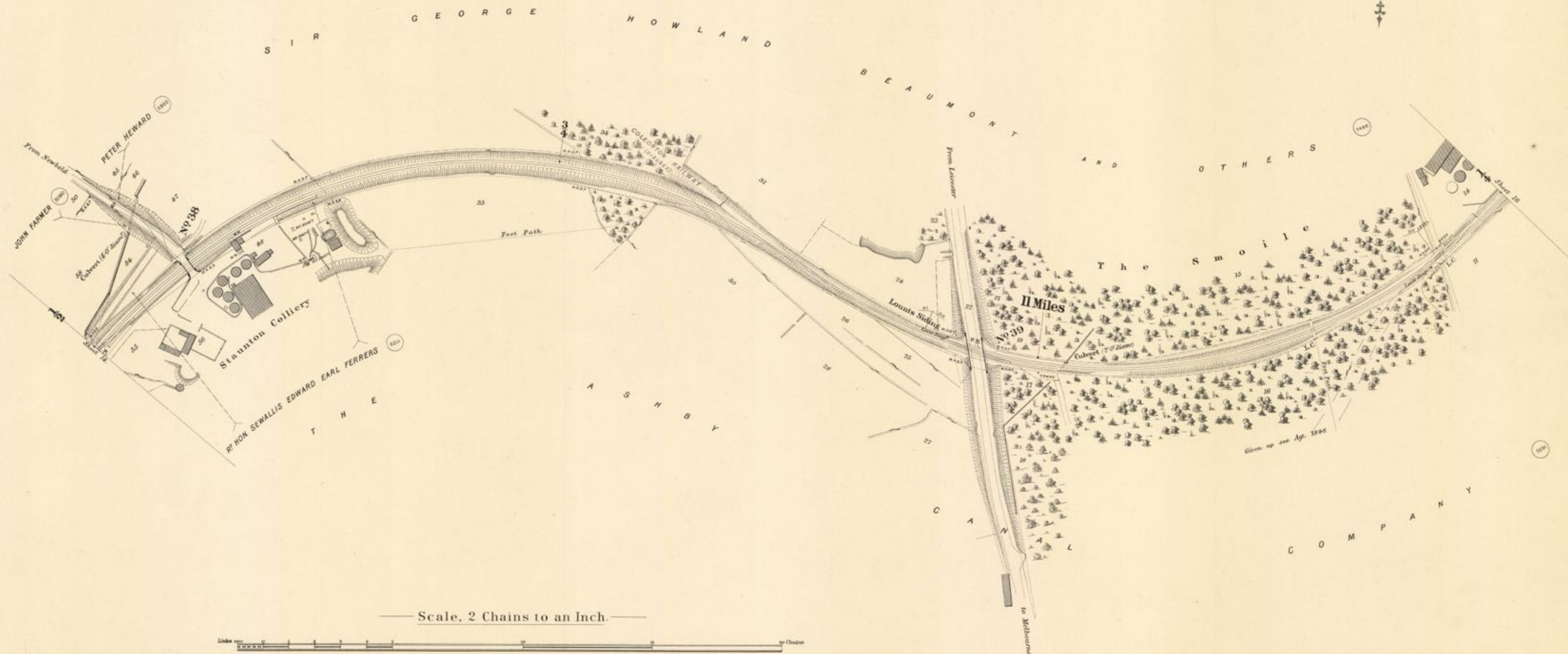
Estate Agents Office,  
Midland Railway  
Derby.

# C O U N T Y   O F   L E I C E S T E R


## P A R I S H   O F   W O R T H I N G T O N

( F O R M E R L Y   P A R I S H   O F   B R E E D O N   O N   T H E   H I L L )

T O W N S H I P   O F   W O R T H I N G T O N



Scale, 2 Chains to an Inch.







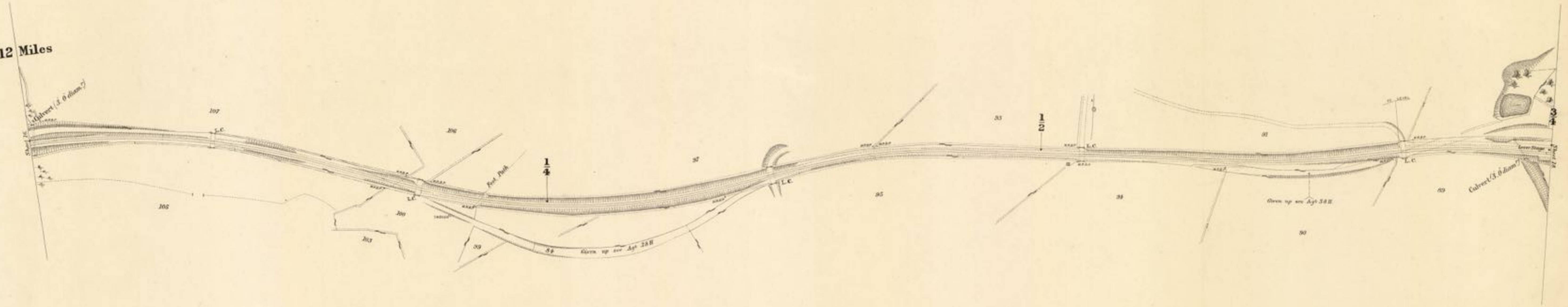
C O U N T Y      O F      L E I C E S T E R

P A R I S H   O F   A S H B Y - D E - L A - Z O U C H




C H A R L E S      F R E D E R I C K      A B N E Y      H A S T I N G S      &      O T H E R S

12 Miles



T H E      A S H B Y      C A N A L      C O M P A N Y

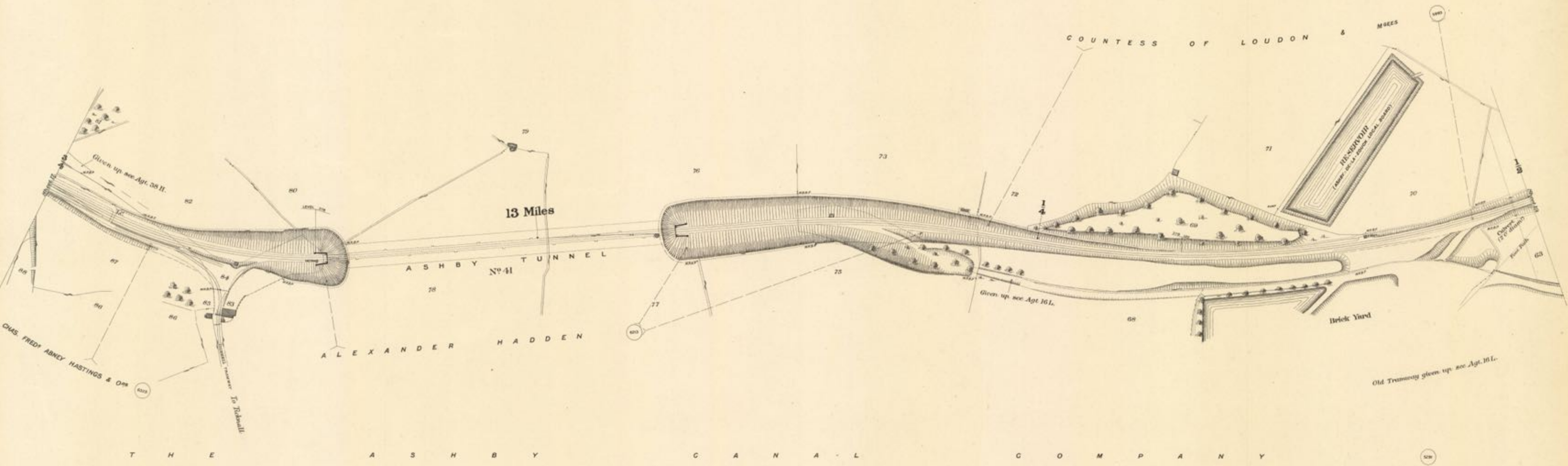
Scale, 2 Chains to an Inch.




Estate Agent's Office,  
Mulland Railway,  
Derby.

# C O U N T Y   O F   L E I C E S T E R

## P A R I S H   O F   A S H B Y - D E - L A - Z O U C H

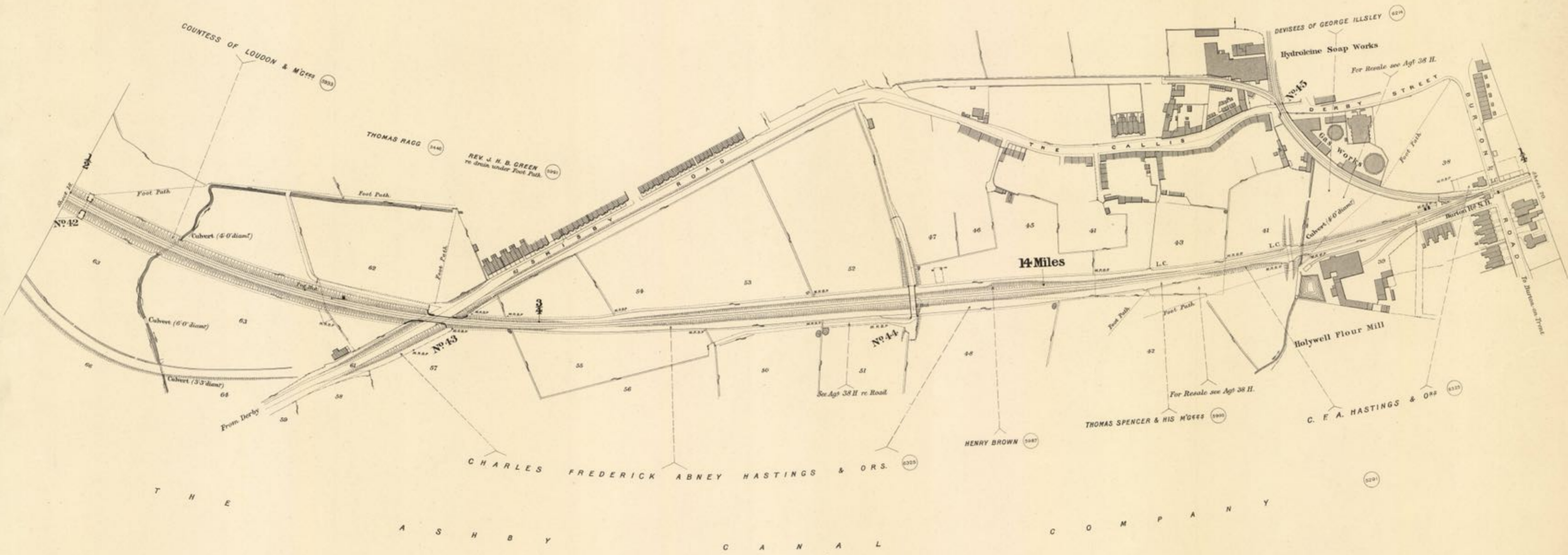


Scale, 2 Chains to an Inch.



# COUNTY OF LEICESTER

## PARISH OF ASHBY-DE-LA-ZOUCH



Scale, 2 Chains to an Inch.



Estate Agents Office,  
Midland Railway,  
Derby.

# COUNTY OF LEICESTER

## PARISH OF ASHBY-DE-LA-ZOUCH

