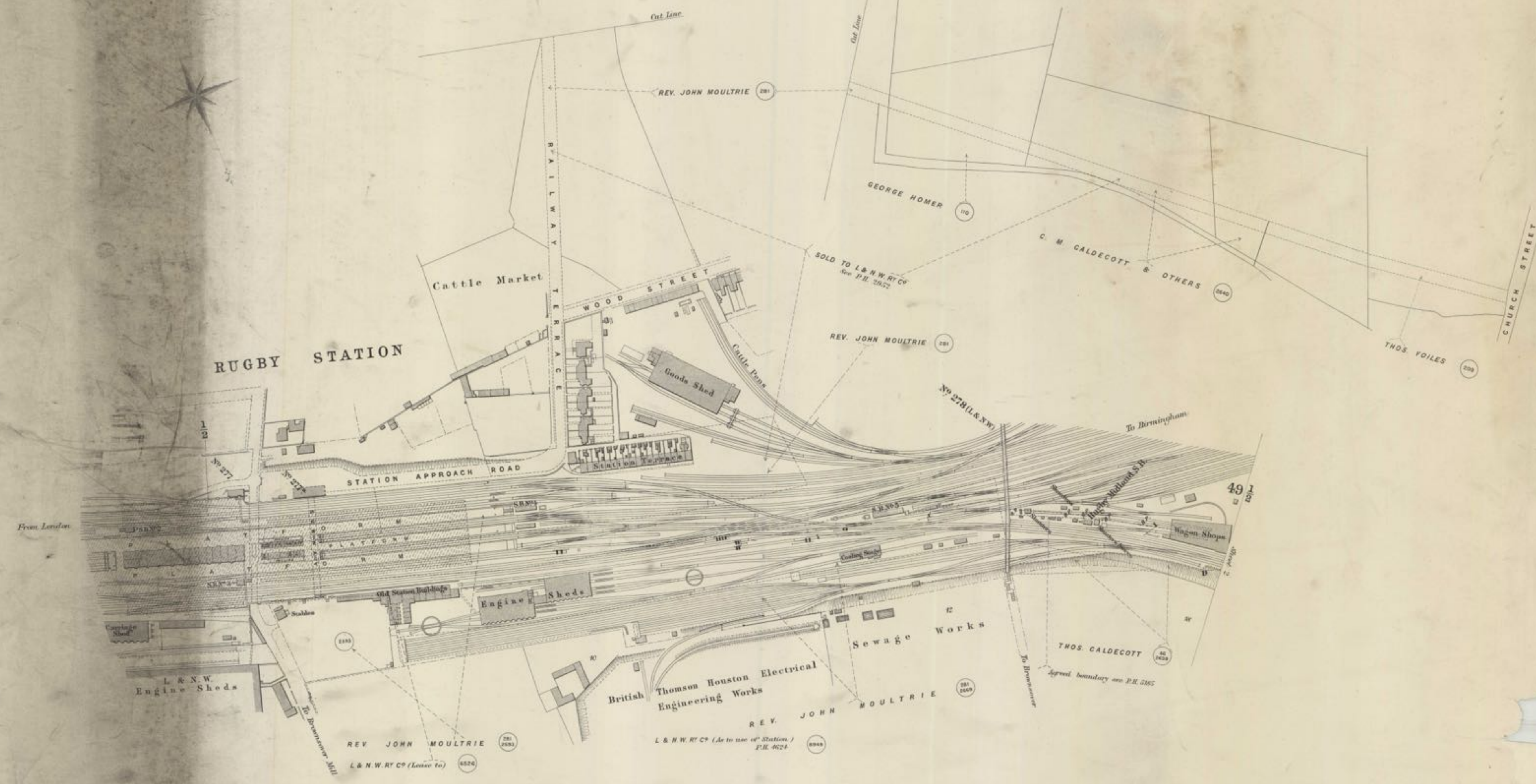



# COUNTY OF WARWICK

## P A R I S H O F R U G B Y




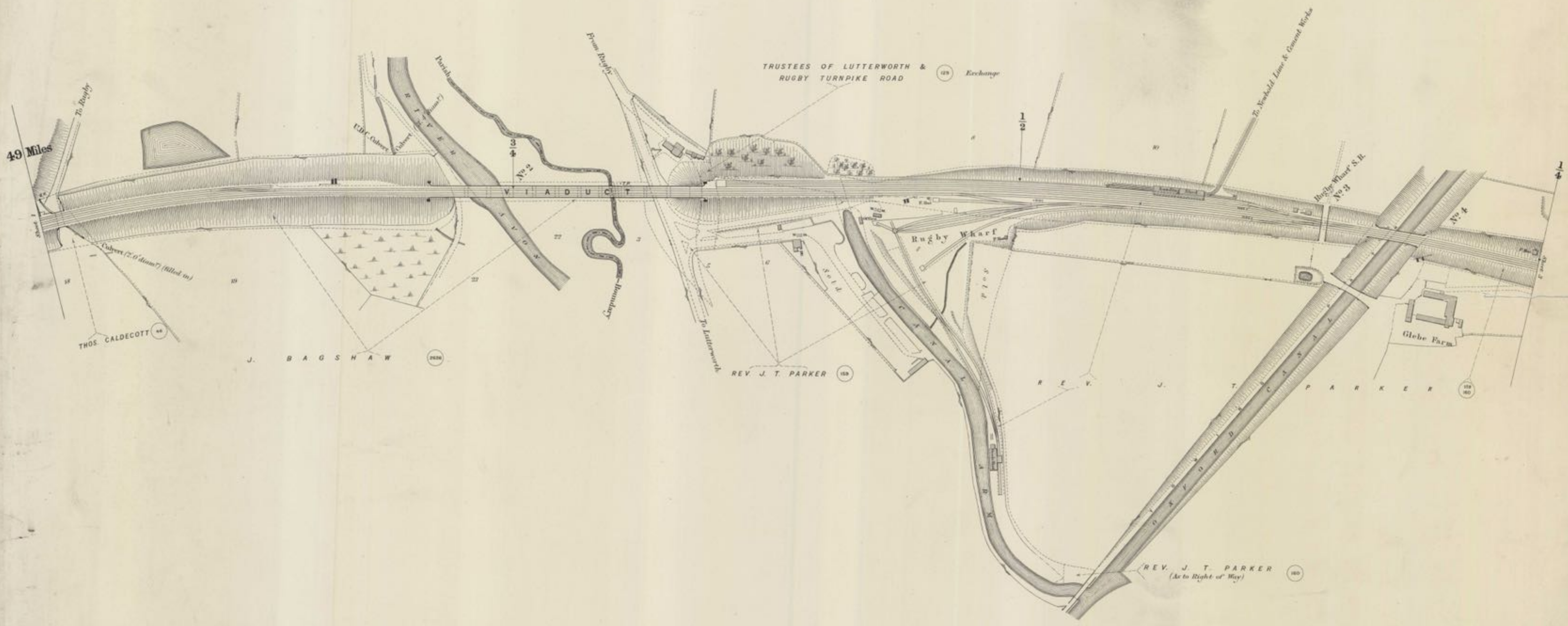
Scale, 2 Chains to an Inch.



# COUNTY OF WARWICK

PARISH OF RUGBY

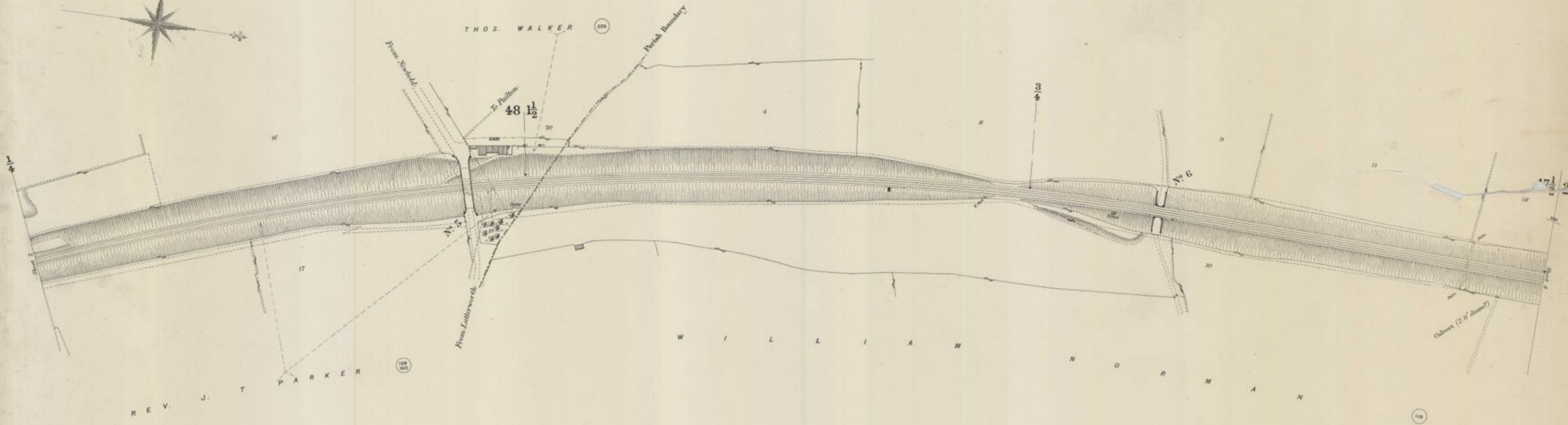
PARISH OF NEWBOLD ON AVON




COUNTY OF WARWICK

PARISH OF NEWBOLD ON AVON

PARISH OF COSFORD



Scale, 2 Chains to an Inch.

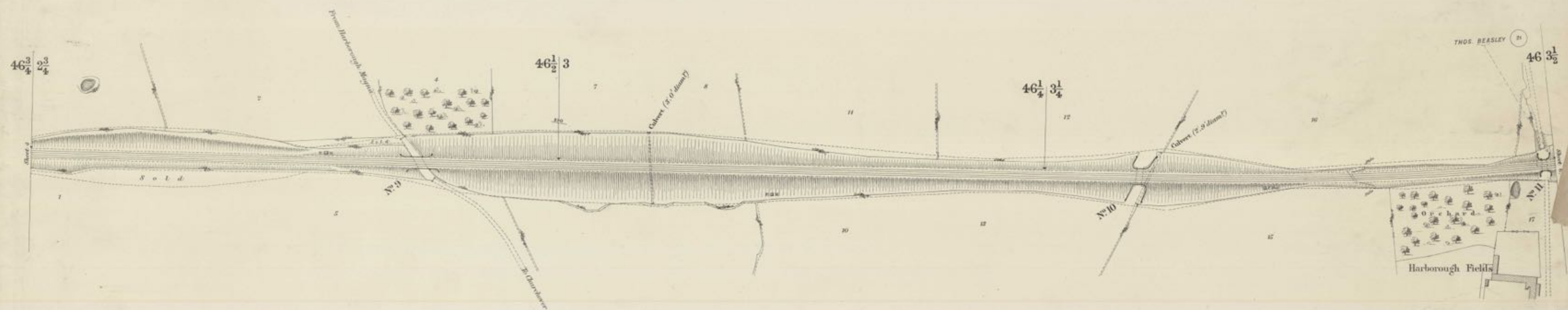




COUNTY OF WARWICK




P A R I S H O F H A R B O R O U G H M A G N A



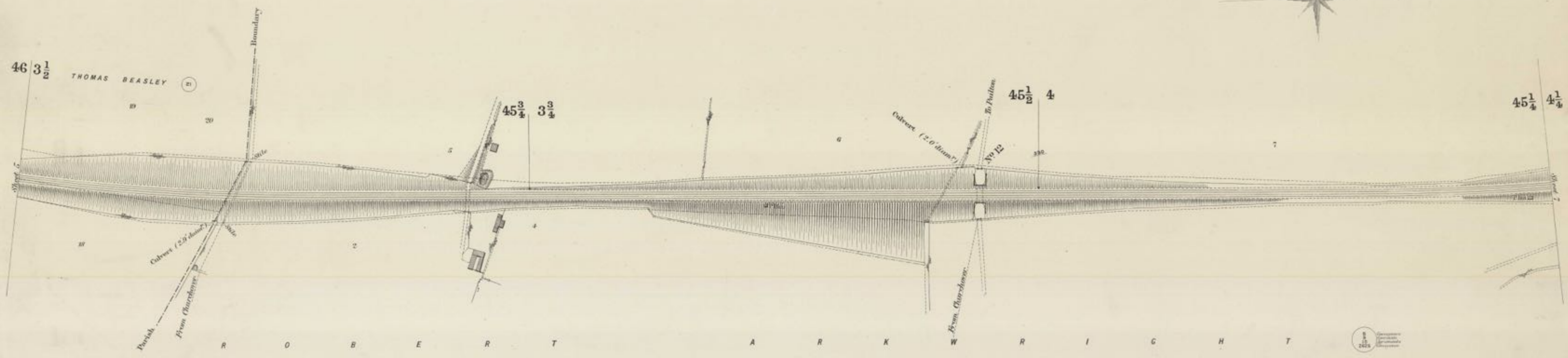
S I R G R A Y S K I P W I T H A N D A N O T H E R

Scale. 2 Chains to an Inch.




# COUNTY OF WARWICK

## P A R I S H O F M O N K S K I R B Y ( F O R M E R L Y C E S T E R S O V E R )



Scale, 2 Chains to an Inch.



COUNTY OF WARWICK



PARISH OF MONKS KIRBY  
(FORMERLY CESTERS OVER)

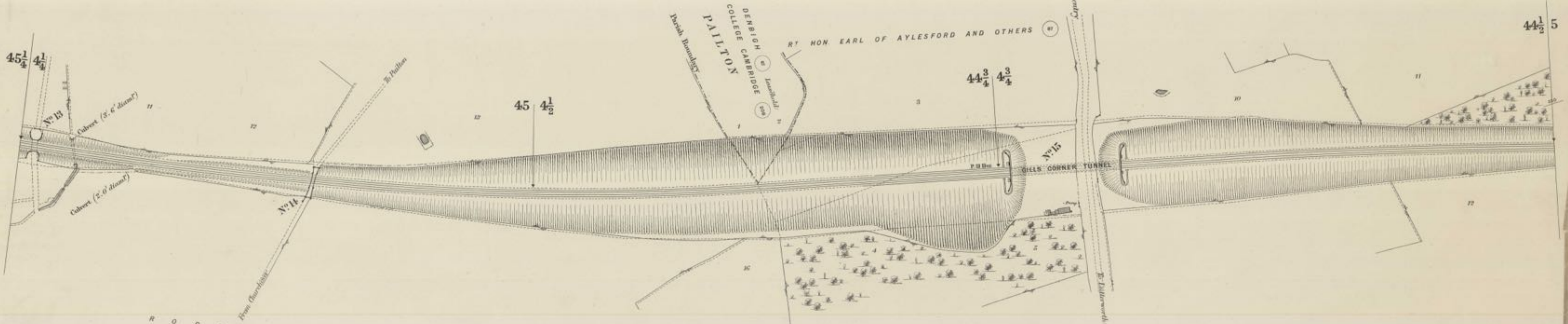
PARISH OF MONKS KIRBY  
(FORMERLY LITTLE WALTON)

PARISH OF PAILTON  
MASTER AND FELLOWS TRINITY COLLEGE CAMBRIDGE  
RT HON EARL OF DENBIGH  
Dereah Boundary


RT HON EARL OF AYLESFORD AND OTHERS

RT HON EARL OF DENBIGH AND OTHERS

ROBERT ARKWRIGHT



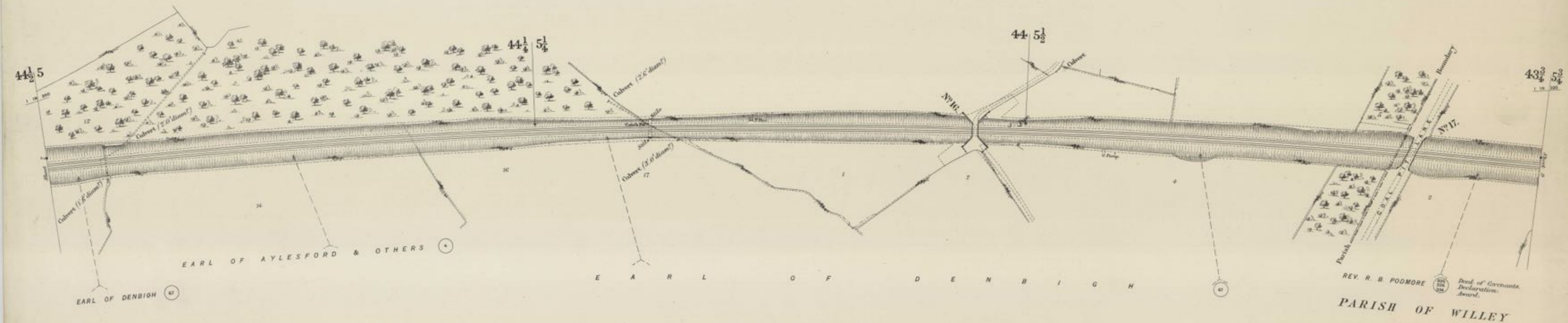
Scale, 2 Chains to an Inch.




# COUNTY OF WARWICK

P A R I S H O F M O N K S K I R B Y

(FORMERLY LITTLE WALTON AND MUSWELL LEYS)



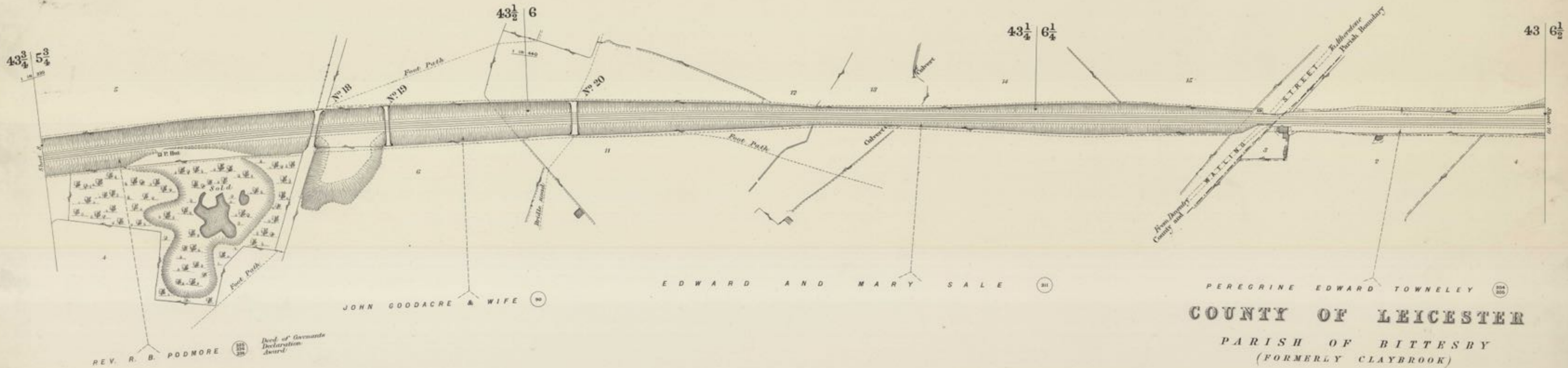
Scale, 2 Chains to an Inch.






COUNTY OF WARWICK

P A R I S H O F W I L L E Y



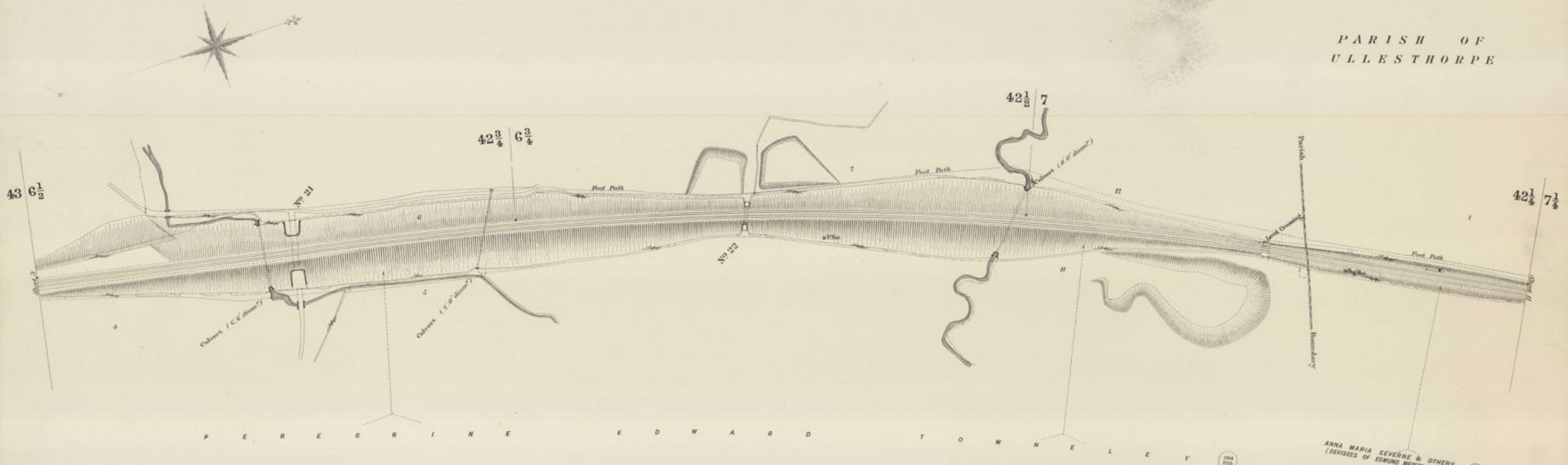
Scale, 2 Chains to an Inch.



COUNTY OF LEICESTER

PARISH OF BITTLESBY  
(FORMERLY CLAYBROOK)


PARISH OF  
ULLESTHORPE



P E R E G R I N E E D W A R D T O W N K E L E Y

ANNA MARIA SEVERNE & OTHERS  
(DEVISEES OF EDMUND MEYSEY WIGLEY)

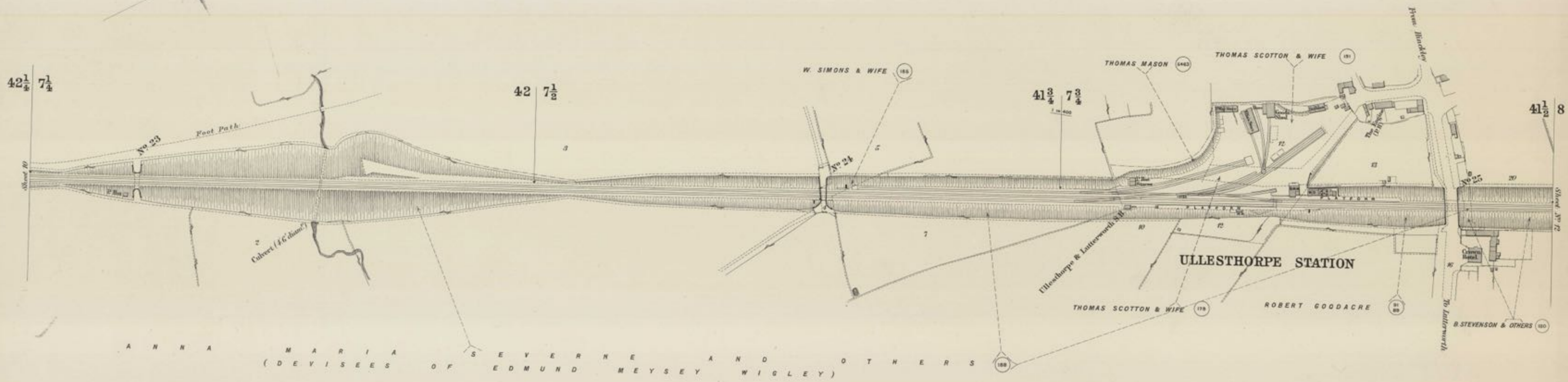
Scale, 2 Chains to an Inch.



Estate Agents Office,  
Midland Railway,  
Derby.


COUNTY OF LEICESTER

P A R I S H O F U L L E S T H O R P E



A N N A M A R I A S E V E R N E A N D O T H E R S ( D E V I S E E S O F E D M U N D M E Y S E Y W I G L E Y )

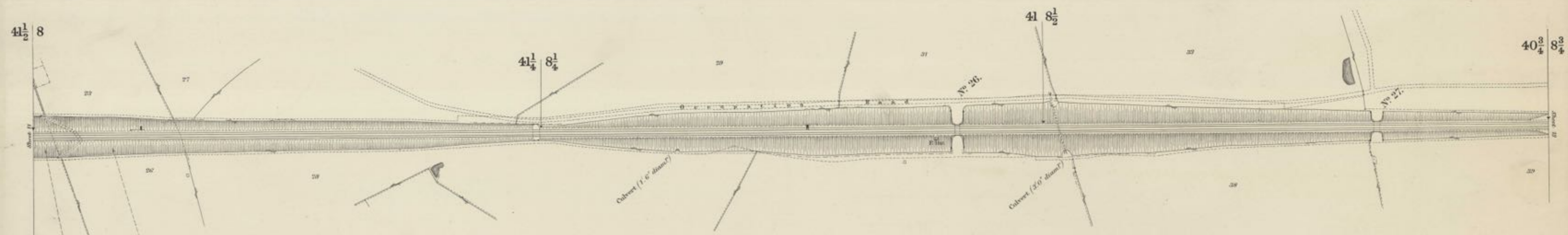
Scale, 2 Chains to an Inch.



COUNTY OF LEICESTER



P A R I S H O F U L L E S T H O R P E



41 1/2 8

41 1/4 8 1/4


41 8 1/2

40 3/4 8 3/4

W SIMONS & WIFE  
B STEVENSON & OTHERS

W I L L I A M G I L L S O N

Scale. 2 Chains to an Inch.



Estate Agents Office,  
Midland Railway,  
Derby.

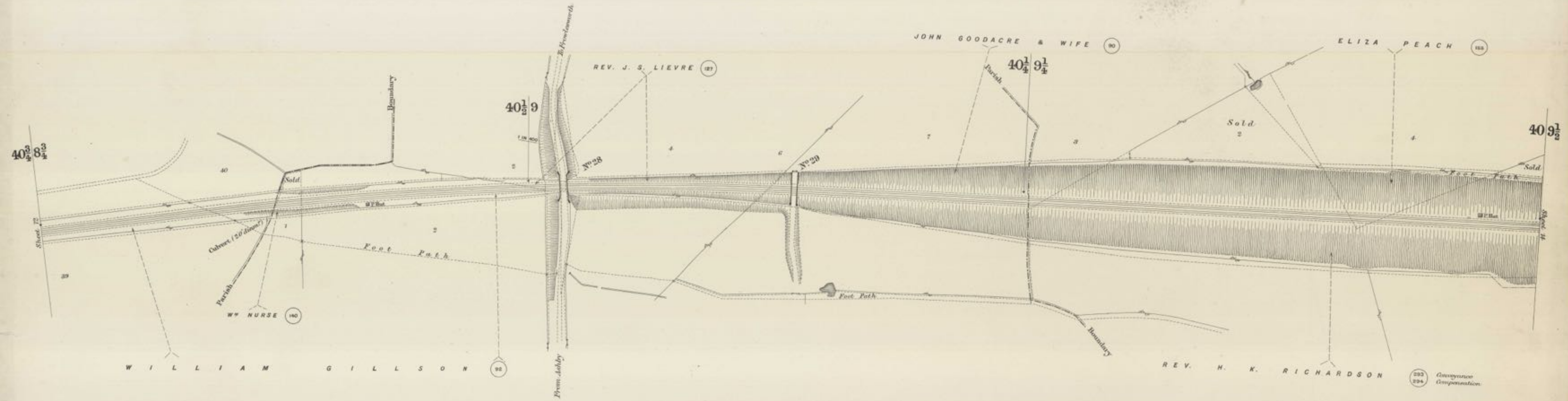
# COUNTY OF LEICESTER



PARISH OF ULLESTHORPE

PARISH OF ASHBY PARVA

PARISH OF LEIRE



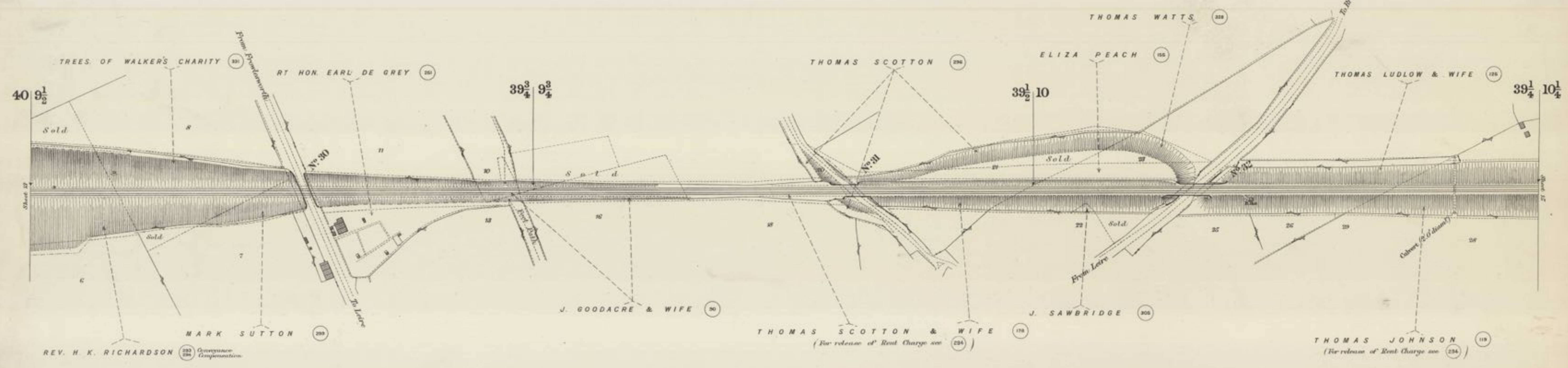
Scale, 2 Chains to an Inch.




Estate Agents Office,  
Midland Railway,  
Derby.

# COUNTY OF LEICESTER

## P A R I S H O F L E I C E S T E R



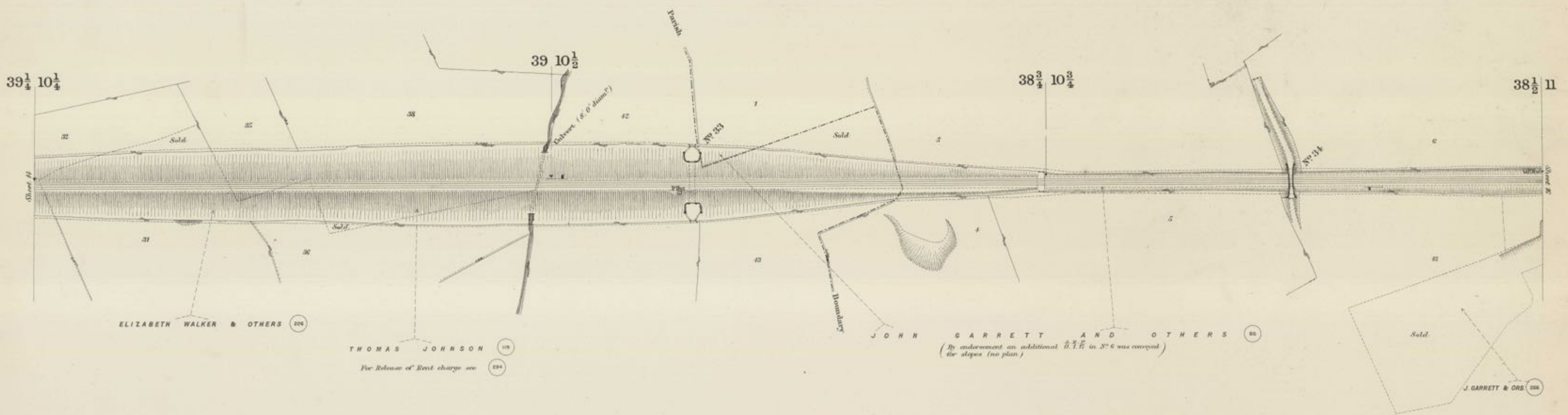
Scale, 2 Chains to an Inch.




# COUNTY OF LEICESTER

PARISH OF LEIRE

PARISH OF BROUGHTON ASTLEY

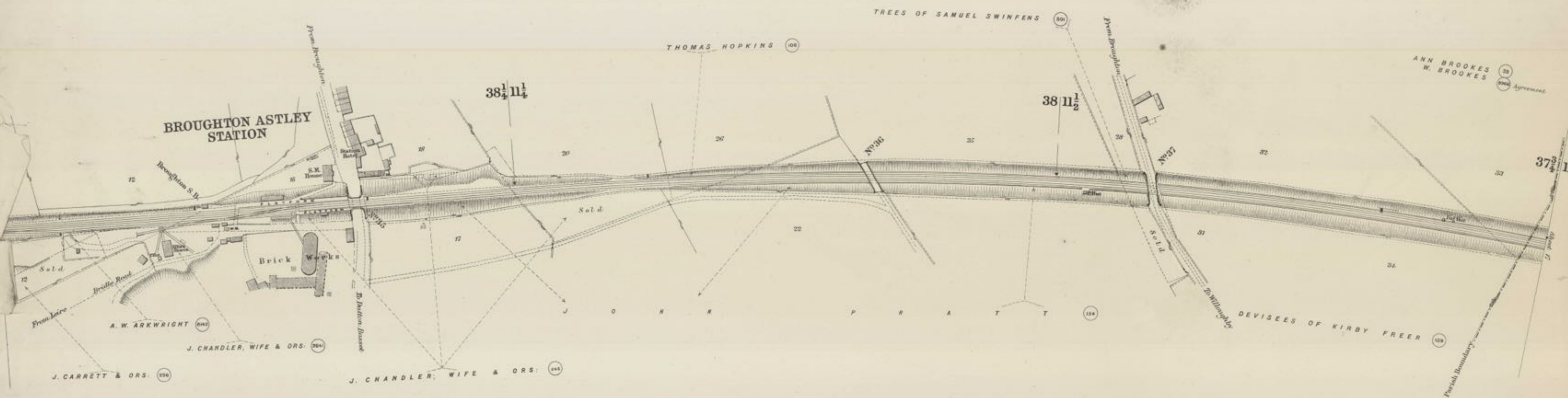


Scale, 2 Chains to an Inch.




COUNTY OF LEICESTER

P A R I S H O F B R O U G H T O N A S T L E Y



Scale. 2 Chains to an Inch.



Estate Agents Office,  
Midland Railway,  
Derby.

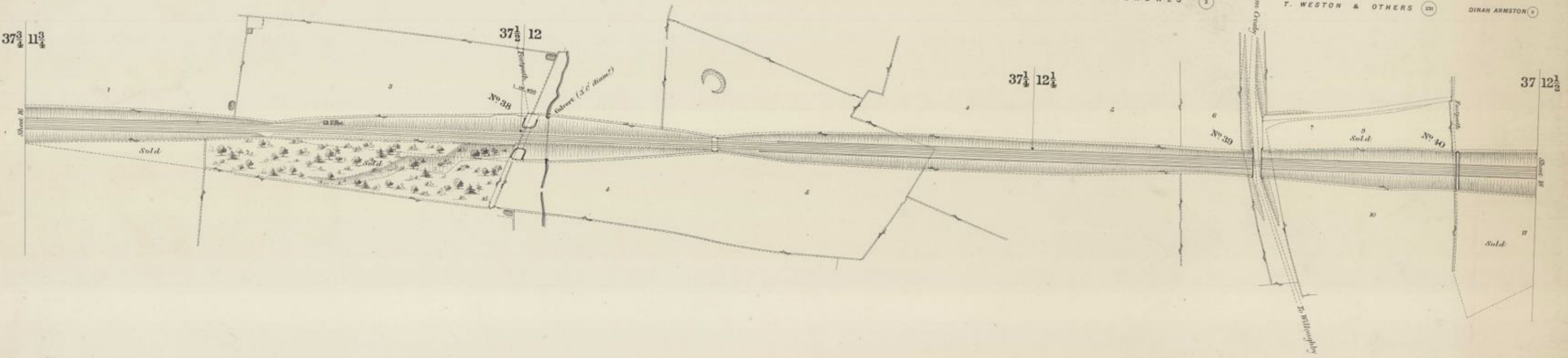


COUNTY OF LEICESTER

P A R I S H O F C O S B Y  
( F O R M E R L Y N A R B O R O U G H & C O S B Y )



CATHERINE, ELIZABETH & CATHERINE MARY REYNOLDS (174)      THOMAS FIELDING (81)      REV. GERRARD T. ANDREWES (2)      T. WESTON & OTHERS (21)      DINAH ARMSTON (9)



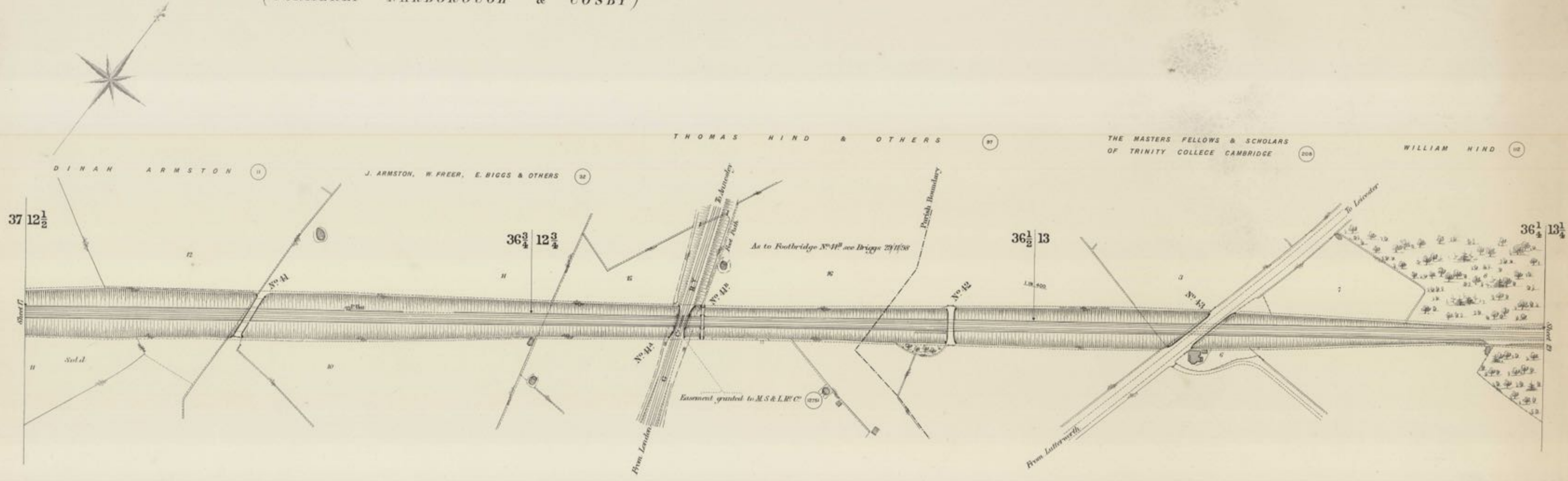
Scale. 2 Chains to an Inch.




COUNTY OF LEICESTER

P A R I S H O F C O S B Y  
(FORMERLY NARBOROUGH & COSBY)

P A R I S H O F W H E T S T O N E



Scale. 2 Chains to an Inch.



COUNTY OF LEICESTER

P A R I S H

O F

W H E T S T O N E

P A R I S H

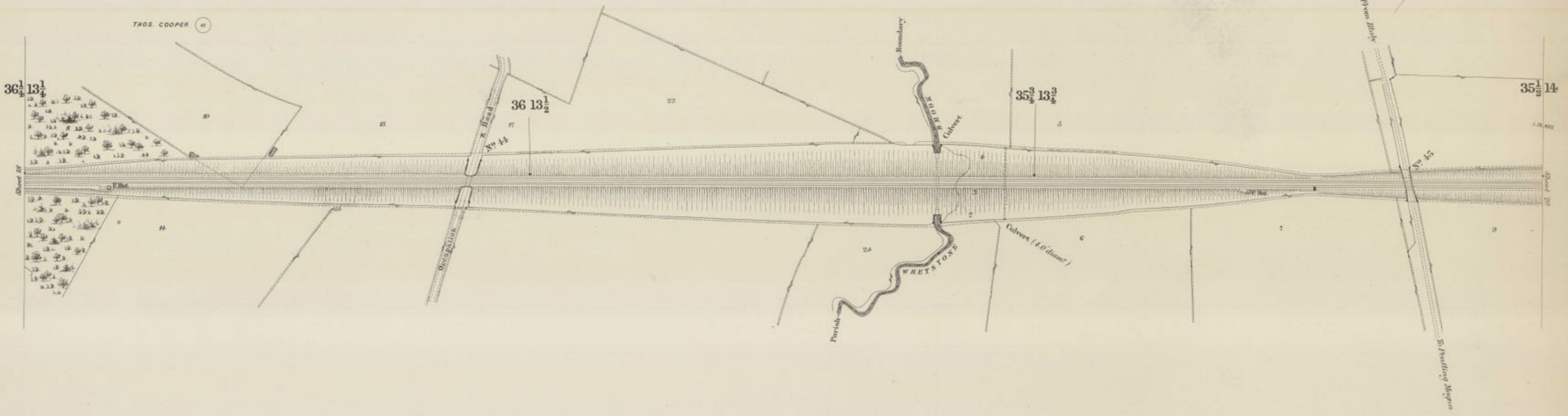
O F

C O U N T E S T H O R P E

W I L L I A M

H I N D

REV. RICHARD PALMER



Scale, 2 Chains to an Inch.

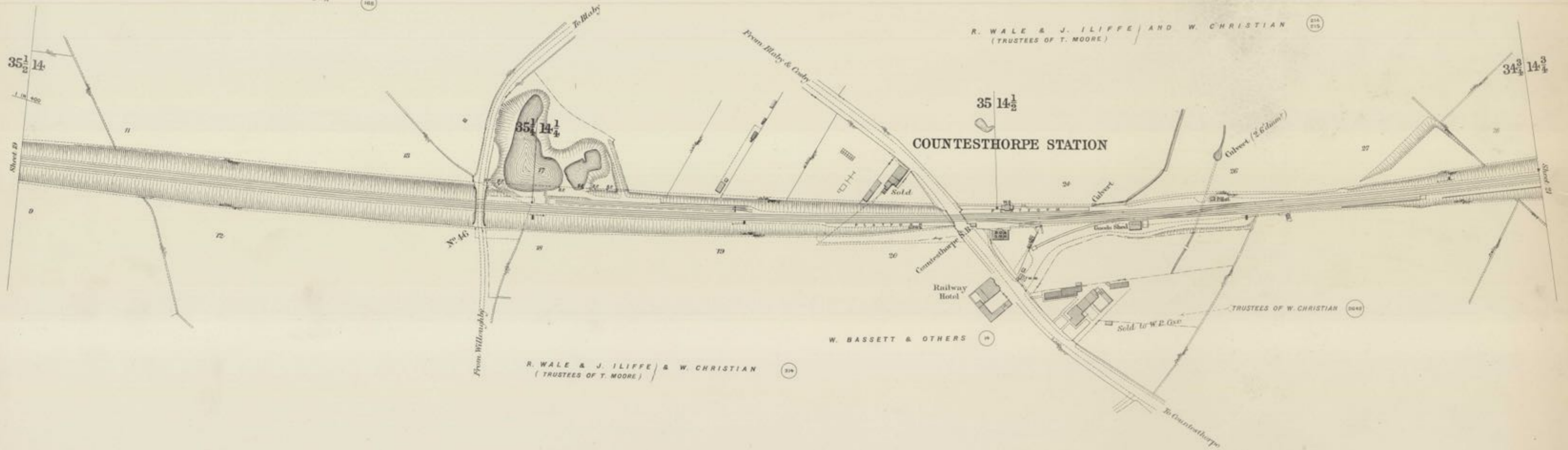


COUNTY OF LEICESTER

P A R I S H O F C O U N T E S T H O R P E



REV. RICHARD PALMER



R. WALE & J. ILIFFE AND W. CHRISTIAN (TRUSTEES OF T. MOORE)

COUNTSTHORPE STATION


Railway Hotel

W. BASSETT & OTHERS

R. WALE & J. ILIFFE & W. CHRISTIAN (TRUSTEES OF T. MOORE)

TRUSTEES OF W. CHRISTIAN

Scale, 2 Chains to an Inch.





# COUNTY OF LEICESTER

P A R I S H

O F

B L A B Y

P A R I S H O F W I G S T O N M A G N A



THE MASTER FELLOWS & SCHOLARS OF TRINITY COLLEGE CAMBRIDGE  
THOMAS PARSONS & OTHERS

165 Assignment

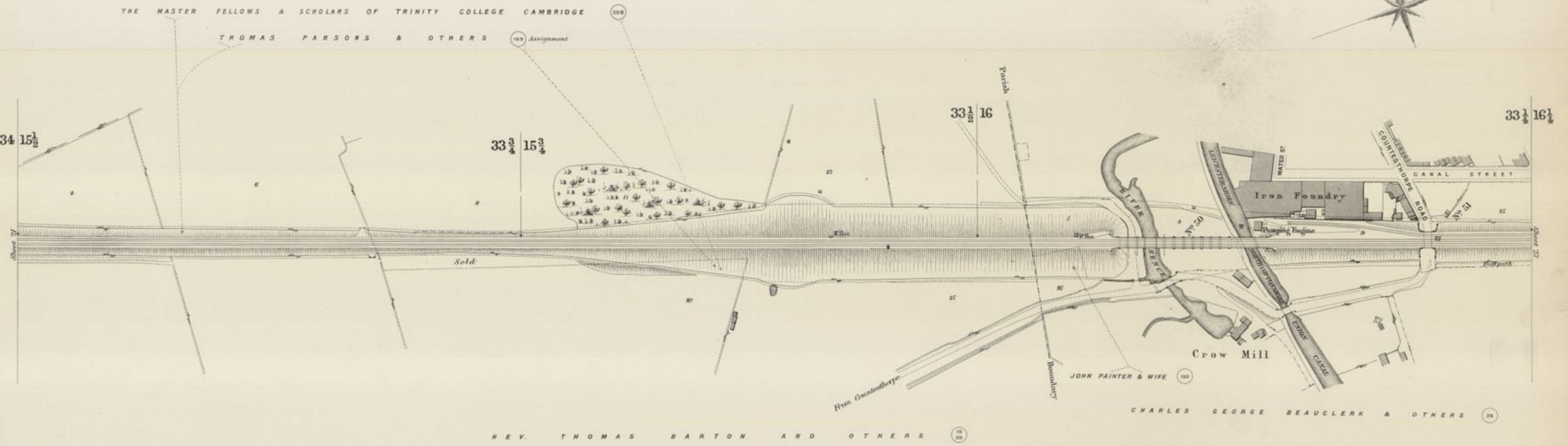
108

34 15 1/2

33 3/4 15 3/4

33 1/2 16

33 1/2 16 1/4



REV. THOMAS BARTON AND OTHERS 16

JOHN PAINTER & WIFE 100

CHARLES GEORGE BEAULIERK & OTHERS 29

PARISH OF GLEN PARVA  
(FORMERLY PARISH OF AYLESTONE)

COUNTY OF LEICESTER

PARISH OF WIGSTON MAGNA

Land at A given in Exchange for Land at B see also  
CLIFFORD ST  
LEOPOLD ST  
PARFIELD ST  
ALBION ST  
GLEN GATE

RED COOPER  
Mines and Minerals conveyed except in

J. CLARKE & ASSIGNEES



15 Miles

SOUTH WIGSTON

33 16 1/2

C. G. BEAUCLERK & ANOTHER  
T. INGRAM  
(Mines and Minerals conveyed)  
WIGSTON SOUTH STATION

32 16 3/4

32 17

33 16 1/4

62 Miles

A. W. BEAUCLERK & OTHERS  
GEORGE SHIPP  
(Mines and Minerals conveyed)  
S. SEDDON & ANOTHER

CHARLES GEORGE BEAUCLERK AND OTHERS

Scale, 2 Chains to an Inch.



J. C. CLARKE  
(Mines & Minerals conveyed)

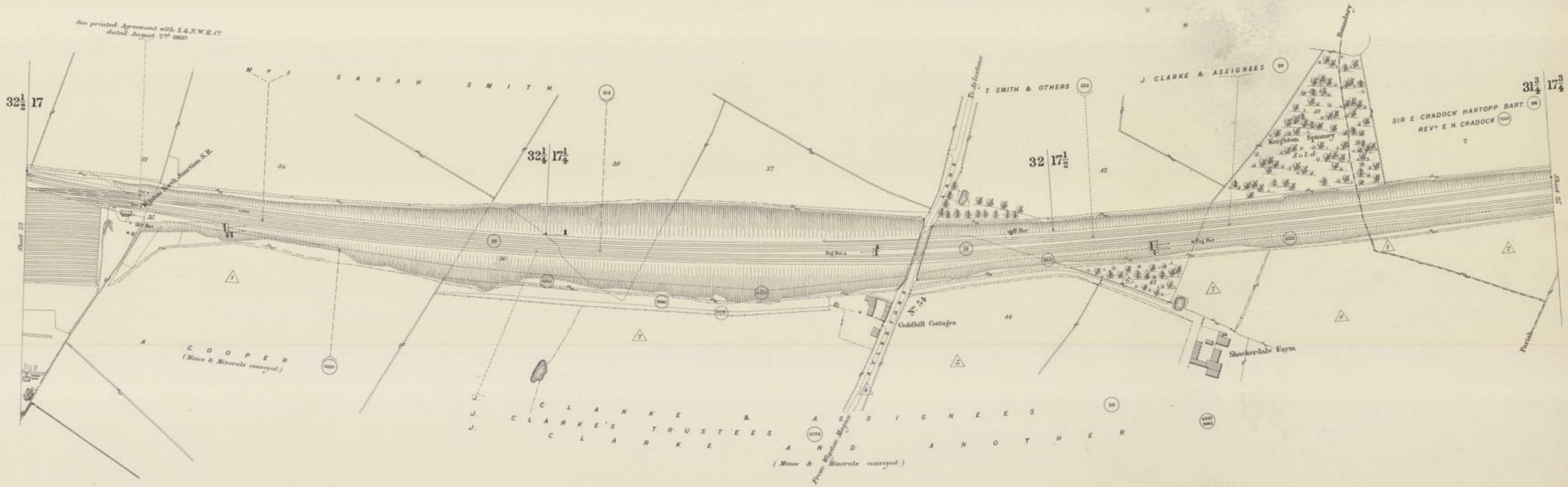
Estate Agents Office,  
Midland Railway  
Derby.

# COUNTY OF LEICESTER


## PARISH OF WIGSTON MAGNA



See printed Agreement with L.N.W.R.C.  
dated August 2<sup>nd</sup> 1880



Scale, 2 Chains to an Inch.



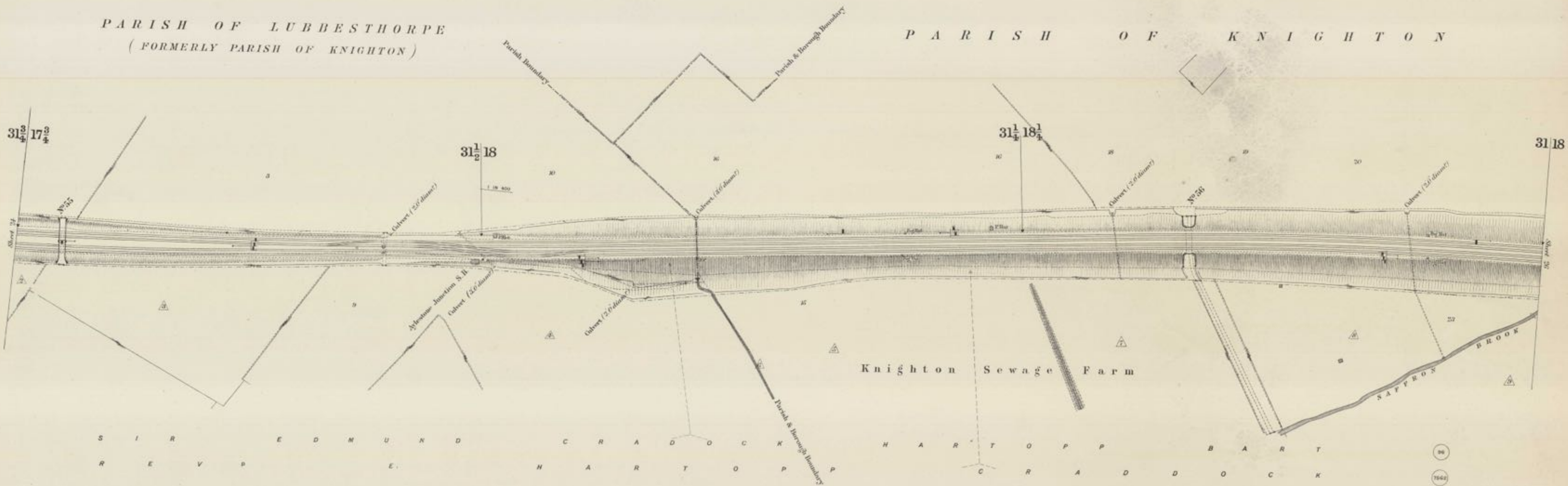


# COUNTY OF LEICESTER




PARISH OF LUBBESTHORPE  
(FORMERLY PARISH OF KNIGHTON)

PARISH OF KNIGHTON



Scale, 2 Chains to an Inch.

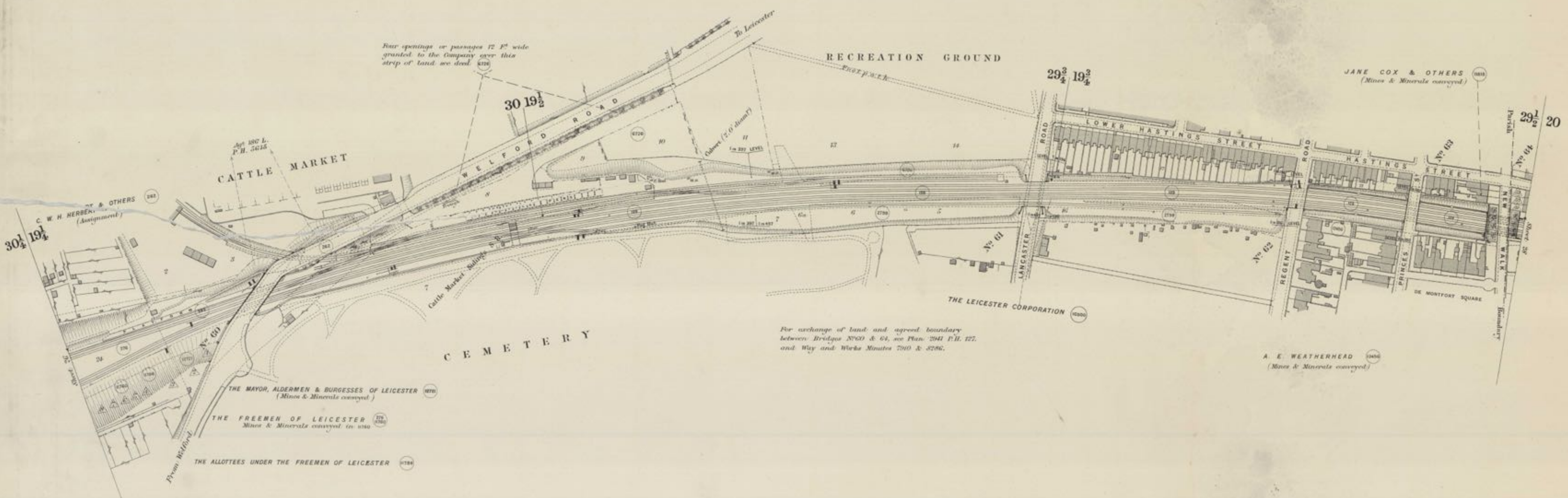





# COUNTY OF LEICESTER

## P A R I S H O F S T M A R Y

T H E M A Y O R , A L D E R M E N & B U R G E S S E S O F L E I C E S T E R



Scale, 2 Chains to an Inch.



P A R I S H O F S T M A R G A R E T



LEICESTER STATION

As to Station accommodation for the L & N.W.R.C. see printed Agreement dated August 2<sup>nd</sup> 1865.

- J. SARSON (181)
- J. THORPE (188)
- M<sup>rs</sup> F. B. JACKSON & OTHERS (118)
- T. STAUGHTON & TREES (309)
- W. L. CHAMBERLAIN (62)
- J. PEARSON (162)
- H. MATTS (1139)
- J. HIGGINSON (1017)
- H. P. LONG & ANOTHER (1372)

- T. H. BIGGS (1177)
- J. THORPE'S TRUSTEES (1177)
- G. G. JOHNSON & ANOTHER (1177)
- F. CLARKE'S TRUSTEE & ANOTHER (1177)
- REV. W. SMITH (1177)
- J. ST. CLARKE (1177)
- J. W. GODDARD (1177)
- J. W. GODDARD (1177)
- J. W. GODDARD (1177)

- E. J. COOPER (1177)
- J. G. SIMPKIN & OTHERS (1177)
- J. CLAKES TRUSTEES (1177)
- T. BEESON (1177)
- J. POTTER (1177)
- W. F. BRAMLEY (1177)
- J. I. HALLAM & OTHERS (1177)
- J. FOSTER & MORTGAGEE (1177)
- MESS<sup>rs</sup> IND COOPE & C<sup>o</sup> (1177)

- T. BLAND (1215)
- J. F. BELL & THE L & N.W.R.C. (2184)
- A. BURGESS (1842)
- MESS<sup>rs</sup> WALKER & KEMPSON (1842)
- MESS<sup>rs</sup> EVANS & STAFFORD (1842)
- TRUSTEES OF ST PAULS CHAPEL (1842)
- J. W. GODDARD (11347)
- THE MAYOR ALDERMEN & BURGESSES OF LEICESTER & TRUSTEES OF TRINITY HOSPITAL (1870)
- G. FOLWELL (11758)
- S. MATHER (11758)
- REV. J. M. COX (11758)
- T. MERCER (11758)
- J. W. NEWBOLD'S TRUSTEES (11758)
- W. SKILLINGTON (11758)
- MESS<sup>rs</sup> EVERARD & SON & WELLDON (11758)
- T. MERCER & OTHERS (11758)
- M<sup>rs</sup> C. FOCHIN & OTHERS (11758)

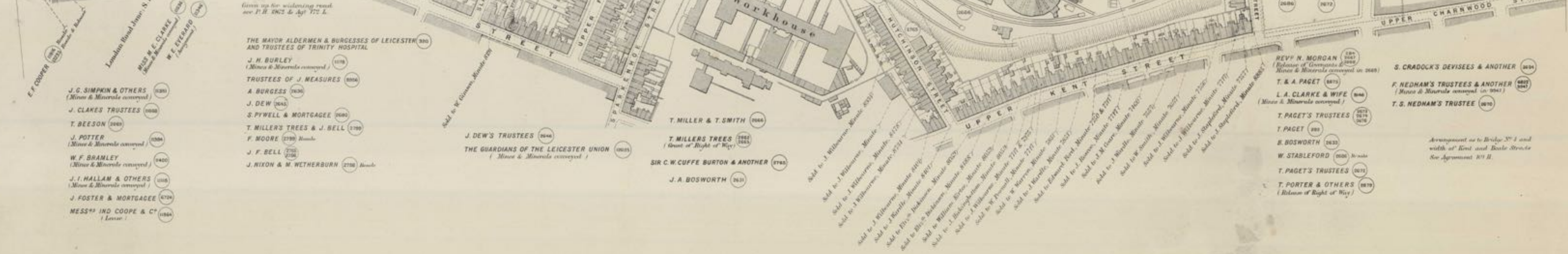
- J. H. BURLEY (1178)
- TRUSTEES OF J. MEASURES (1178)
- A. BURGESS (1836)
- J. DEW (1845)
- S. PYWELL & MORTGAGEE (1846)
- T. MILLER'S TREES & J. BELL (1790)
- F. MOORE (1790)
- J. F. BELL (1790)
- J. NIXON & M. WETHERBURN (1790)

- REV. SIR J. H. SEYMOUR (1871)
- J. SNAITH & ANOTHER (1880)
- W. MADDOCKS & OTHERS (1880)
- C. PARSONS & MORT<sup>g</sup> (1881)
- W. HICKMAN (1881)
- J. UNDERWOOD (1881)
- J. PEGG & ANOTHER (1881)
- C. B. ROBINSON & W. FLINT (1881)
- JAMES & ELEANOR HAMER (1881)
- J. A. BOSWORTH (1881)
- T. MILLER'S TREES & ANOTHER (1881)
- C. B. ROBINSON (1881)
- W. RICHARDS & MORT<sup>g</sup> (1881)
- SARAH LOVETT (1881)
- T. BELL (1881)
- T. MILLER'S TREES (1881)
- T. MILLER & T. SMITH (1881)


- H. J. PEAK & OTHERS (1870)
- REV. N. MORGAN (1870)
- J. C. CANNAM (1880)
- J. G. MURDIN'S TRUSTEES (1880)
- S. W. BANKS & MORT<sup>g</sup> (1874)
- T. W. BURGESS (1880)
- H. WINDHAM (1880)
- S. SKILLINGTON (1880)
- J. CLARKE (1880)
- SARAH PATEY & E. NEWTON'S TREES (1880)

- REV. N. MORGAN (1870)
- T. & A. PAGET (1871)
- L. A. CLARKE & WIFE (1880)
- T. PAGET'S TRUSTEES (1874)
- T. PAGET (1881)
- E. BOSWORTH (1883)
- W. STABLEFORD (1886)
- T. PAGET'S TRUSTEES (1871)
- T. PORTER & OTHERS (1870)

- S. CRADOCK'S DEVISEES & ANOTHER (1874)
- F. NEDHAM'S TRUSTEES & ANOTHER (1887)
- T. S. NEDHAM'S TRUSTEE (1870)



Scale, 2 Chains to an Inch.

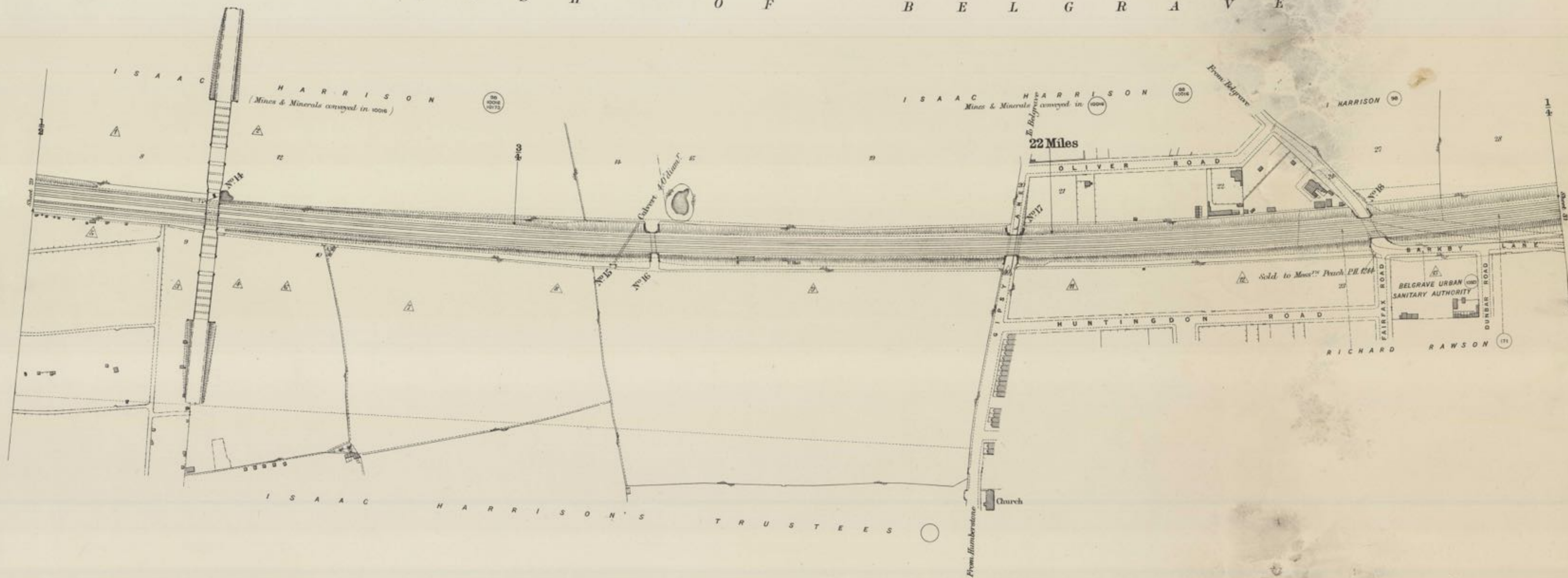





# COUNTY OF LEICESTER



## P A R I S H O F B E L G R A V E



Scale, 2 Chains to an Inch.

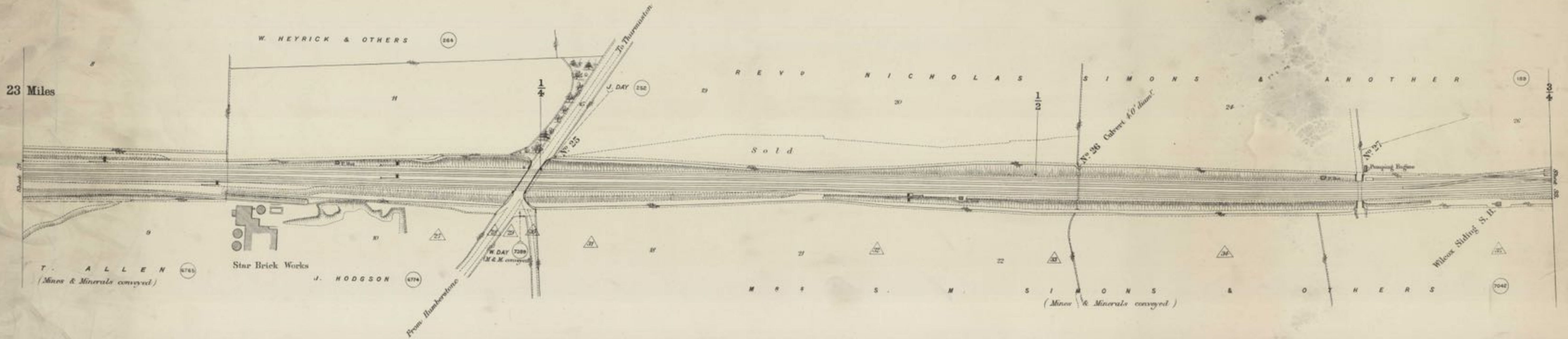





# COUNTY OF LEICESTER



## P A R I S H   O F   T H U R M A S T O N   S O U T H   E N D ( O T H E R W I S E   B E L G R A V E )



Scale, 2 Chains to an Inch.

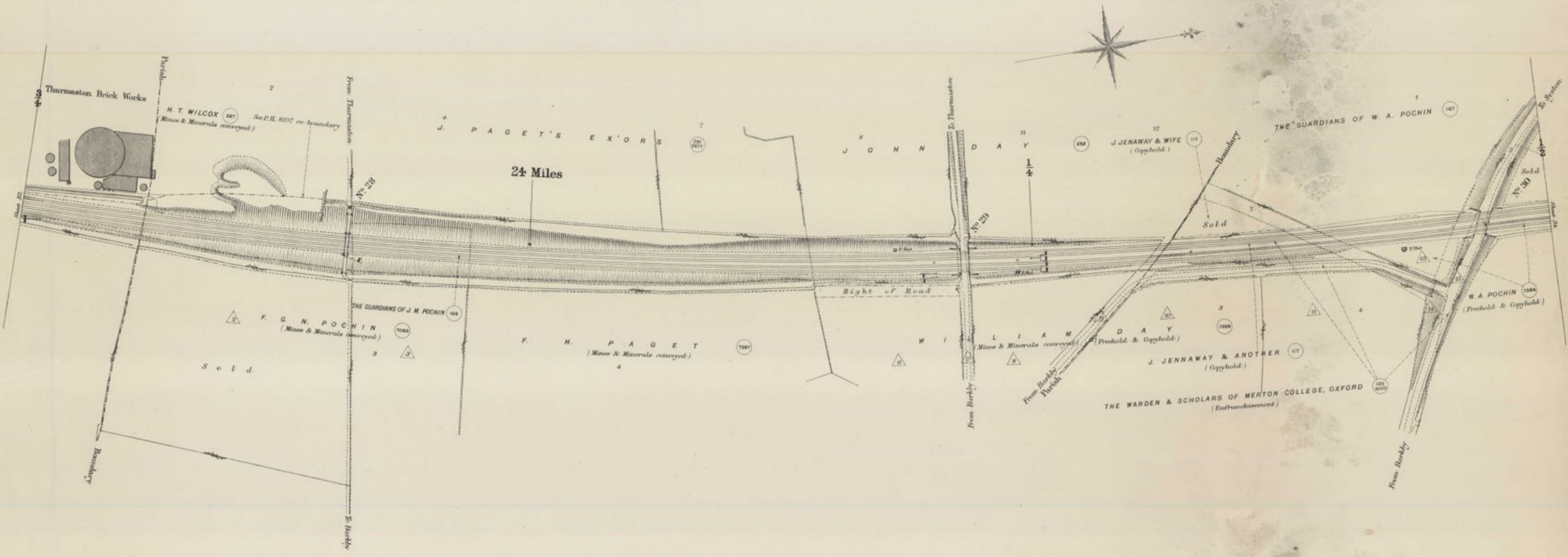




# COUNTY OF LEICESTER

PARISH OF THURMASTON NORTH END  
(OTHERWISE BARKBY)

PARISH OF BARKBY









# COUNTY OF LEICESTER

PARISH OF COSSINGTON

P A R I S H O F S I L E B Y



REV. J & G. BABINGTON & OTHERS (22)

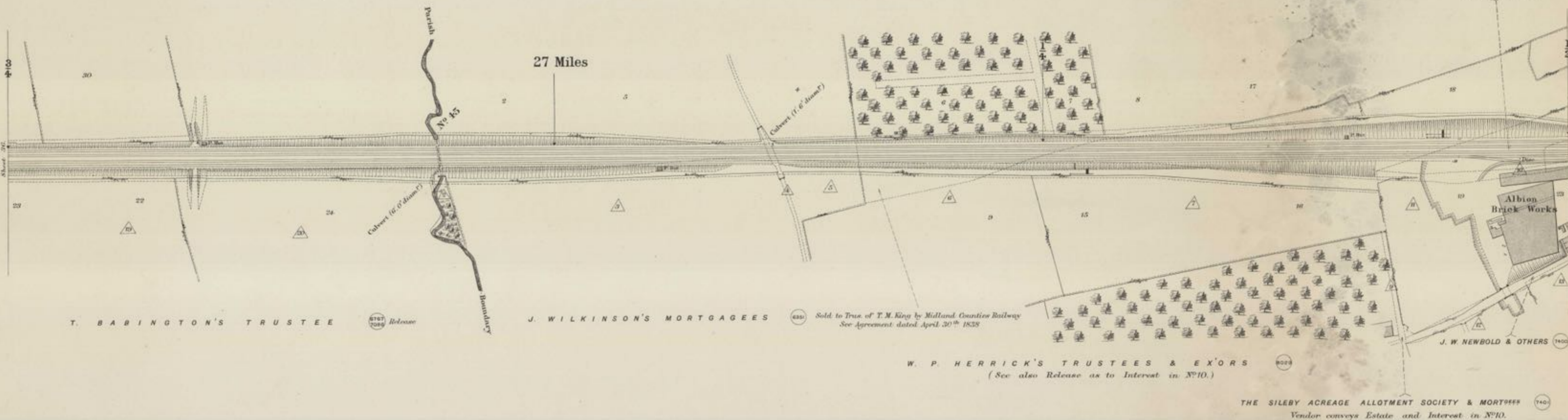
S. W I L K I N S O N (218)

J. HUDSON & OTHERS (104)


J. GREENWOOD, J. GREEN & ANOTHER (122)

G. GILLSON & OTHERS (282)

D. C. WEBB (281)

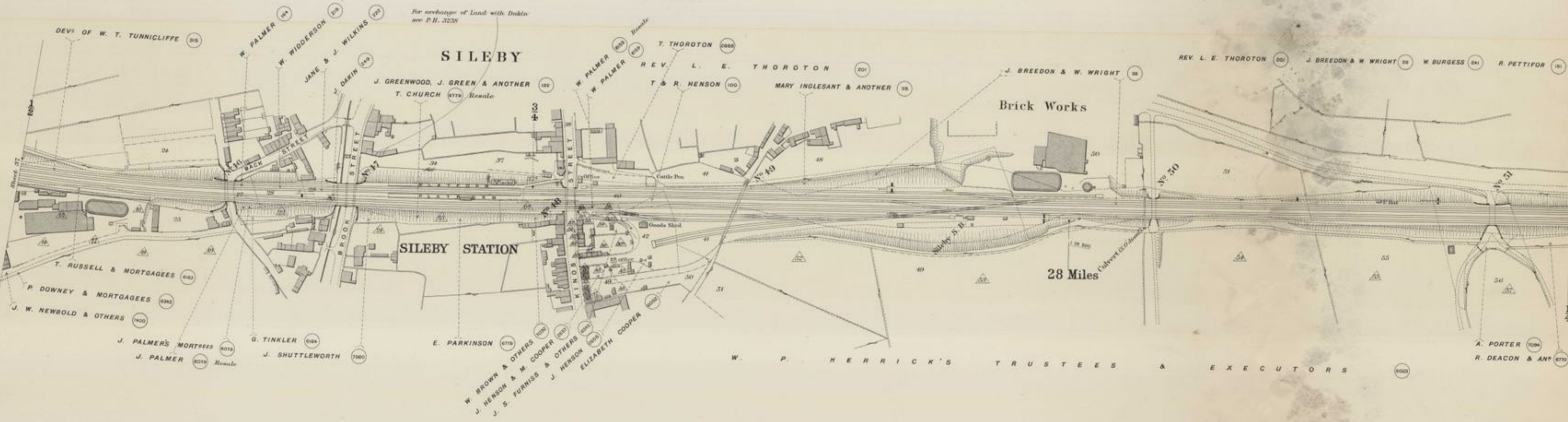


Scale, 2 Chains to an Inch.



# COUNTY OF LEICESTER

## P A R I S H O F S I L E B Y



Scale, 2 Chains to an Inch.

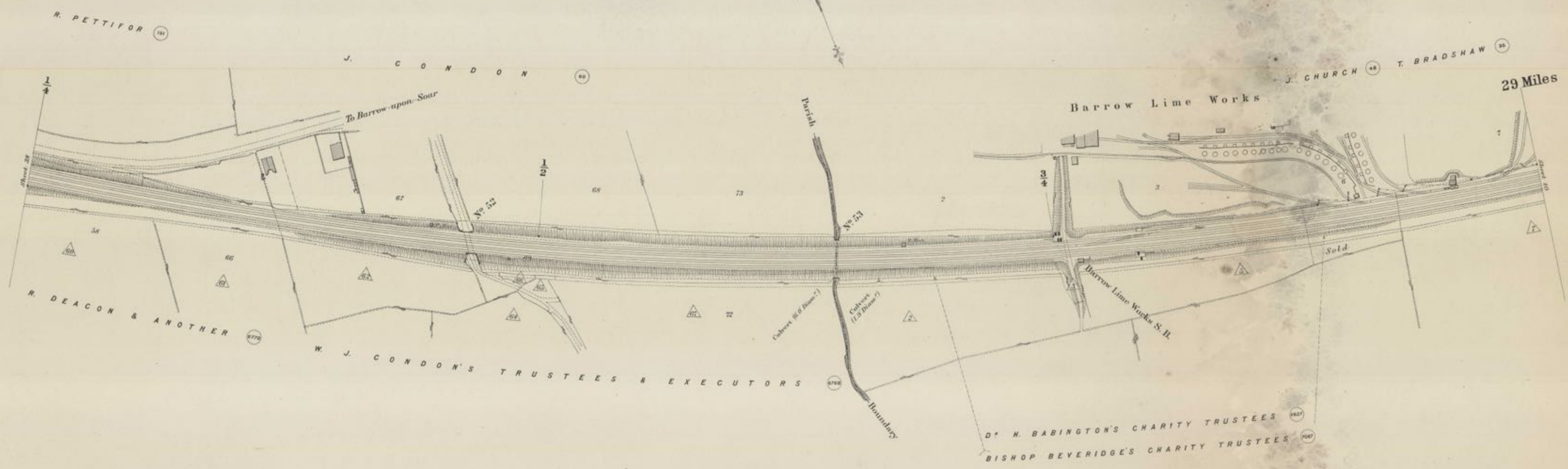


Estate Agents Office,  
Midland Railway,  
Derby.

COUNTY OF LEICESTER


P A R I S H O F S I L E B Y

P A R I S H O F B A R R O W - U P O N - S O A R



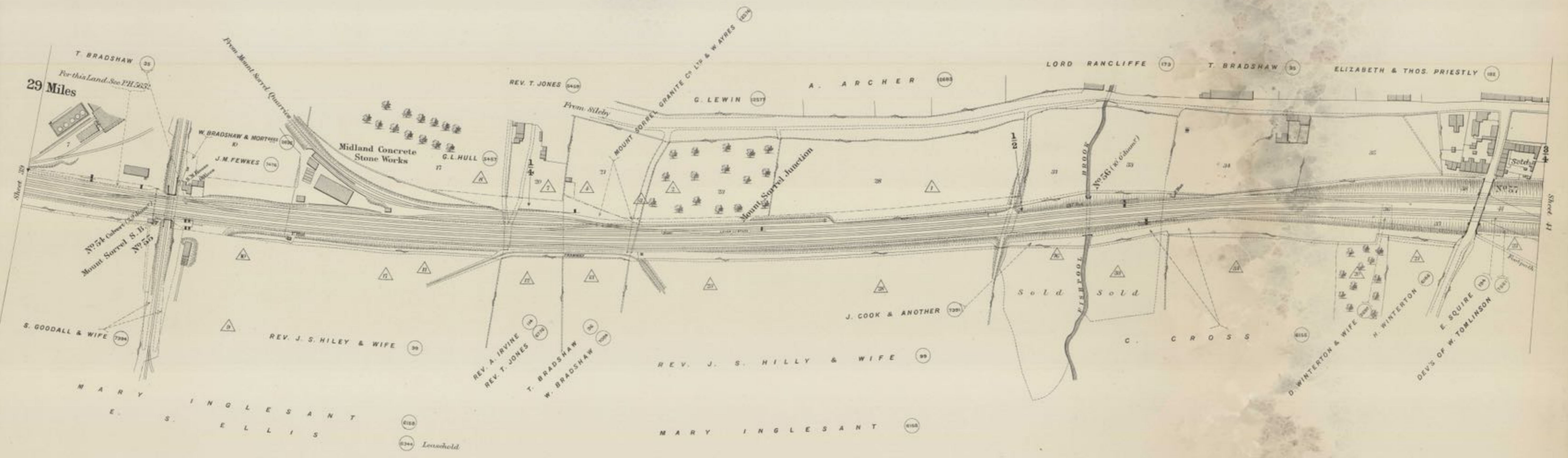
29 Miles

Scale, 2 Chains to an Inch.




# COUNTY OF LEICESTER

## PARISH OF BARRROW — UPON — SOAR



Scale, 2 Chains to an Inch.



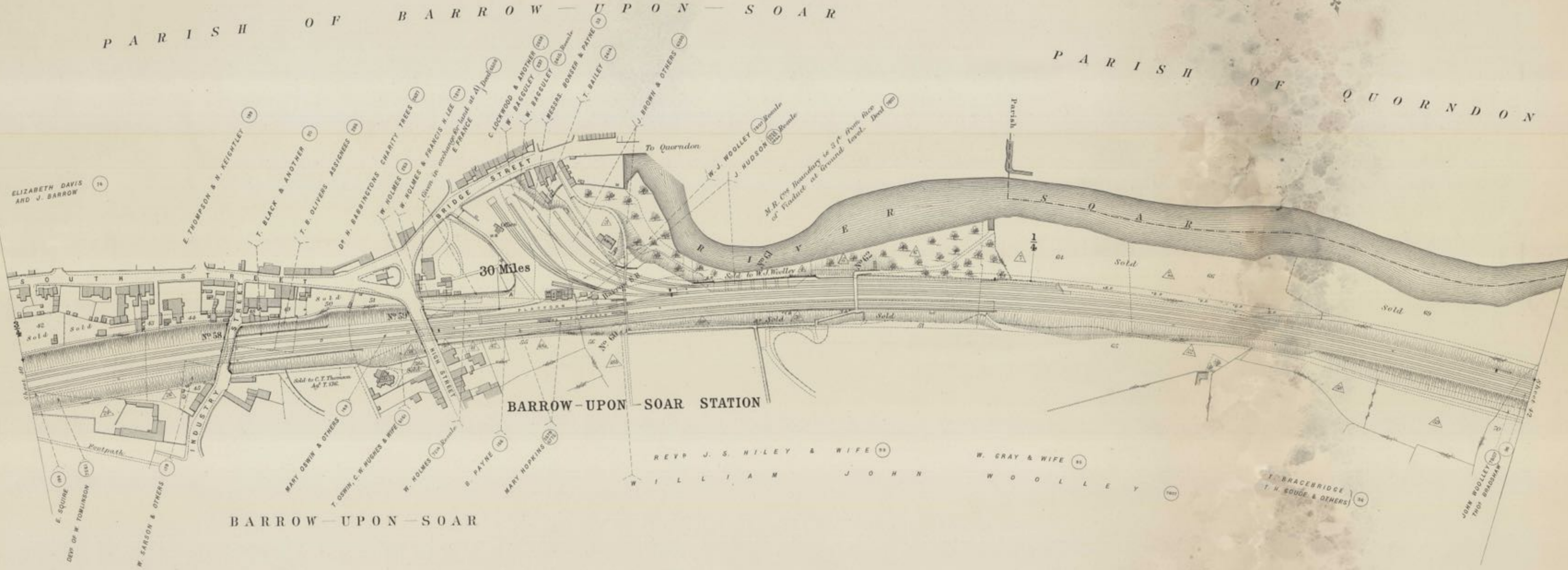
Estate Agents Office,  
Midland Railway,  
Derby.




COUNTY OF LEICESTER

P A R I S H O F B A R R O W — U P O N — S O A R

P A R I S H O F Q U O R N D O N



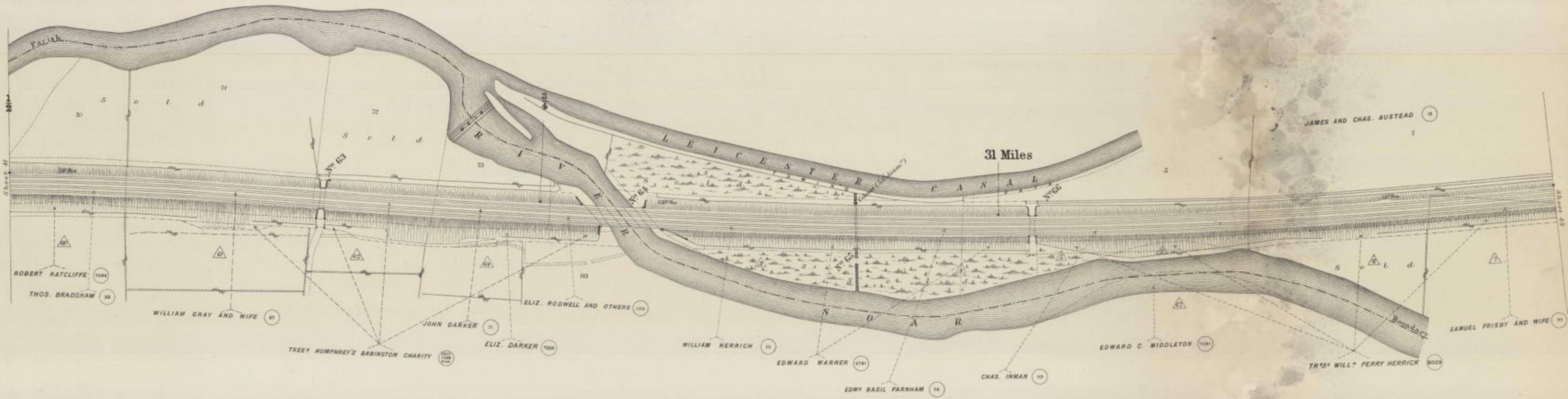
Scale, 2 Chains to an Inch.



Estate Agents Office, Midland Railway, Derby.

COUNTY OF LEICESTER

P A R I S H O F Q U O R N D O N



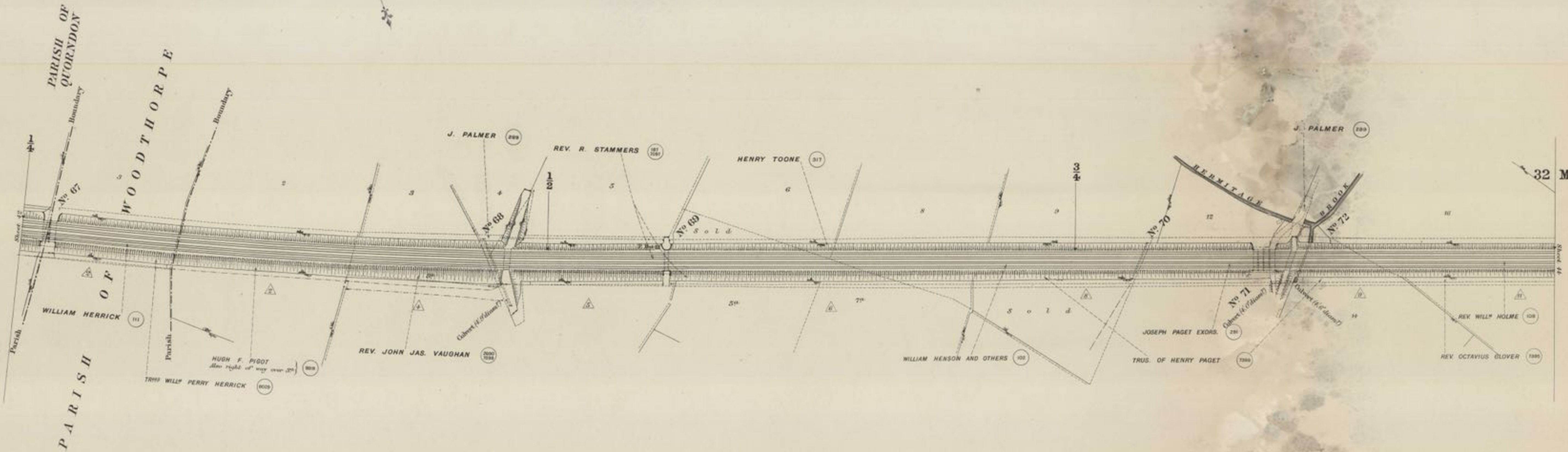
P A R I S H O F B A R R O W — U P O N — S O A R

Scale. 2 Chains to an Inch.




# COUNTY OF LEICESTER

## P A R I S H O F L O U G H B O R O U G H



Scale, 2 Chains to an Inch.



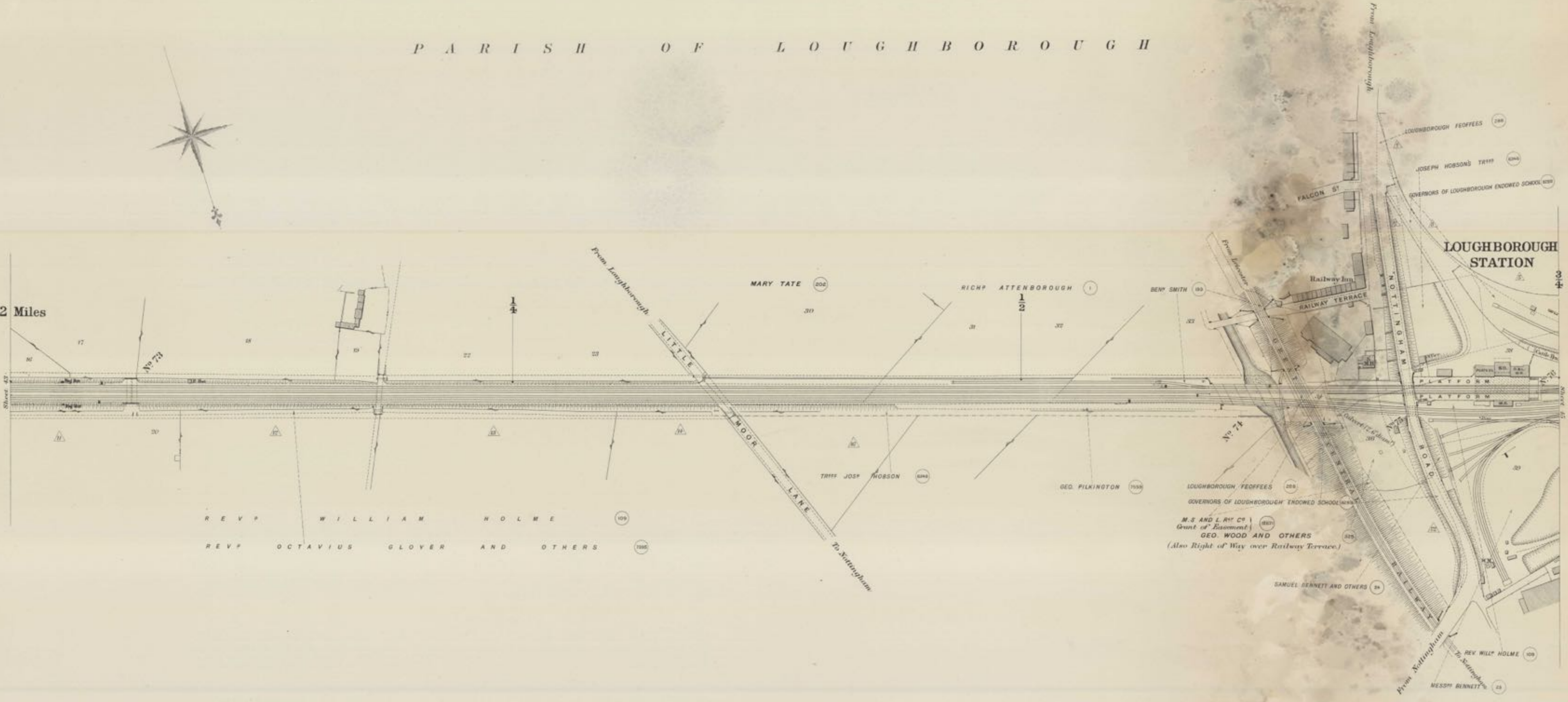
Estate Agents Office,  
Midland Railway,  
Derby.

# COUNTY OF LEICESTER


## P A R I S H O F L O U G H B O R O U G H



32 Miles

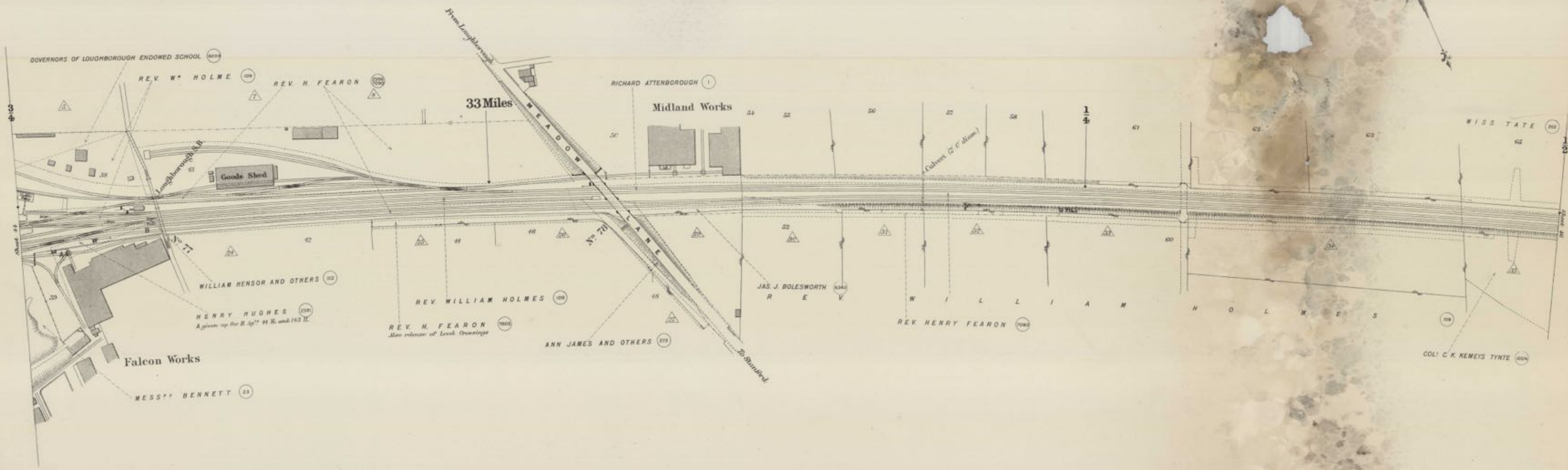


Scale, 2 Chains to an Inch.




# COUNTY OF LEICESTER

## P A R I S H O F L O U G H B O R O U G H



Scale, 2 Chains to an Inch.



Estate Agents Office,  
Midland Railway,  
Derby.

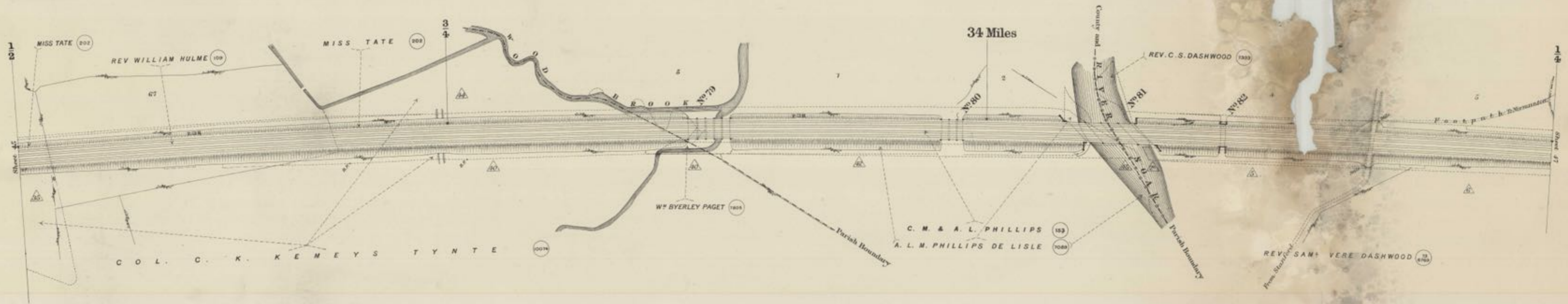
COUNTY OF LEICESTER

COUNTY OF NOTTINGHAM




PARISH OF KNIGHTTHORPE

PARISH OF STANFORD SOAR



PARISH OF LOUGHBOROUGH

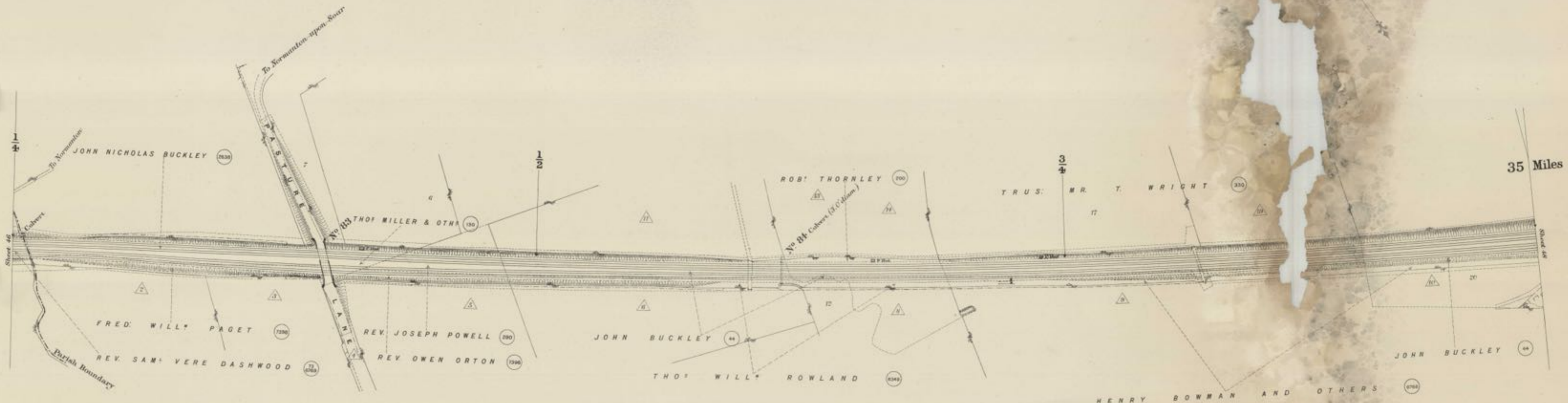
Scale, 2 Chains to an Inch.




Estate Agents Office,  
Midland Railway,  
Derby.

# COUNTY OF NOTTINGHAM

## PARISH OF NORMANTON — UPON — SOAR



Scale, 2 Chains to an Inch.

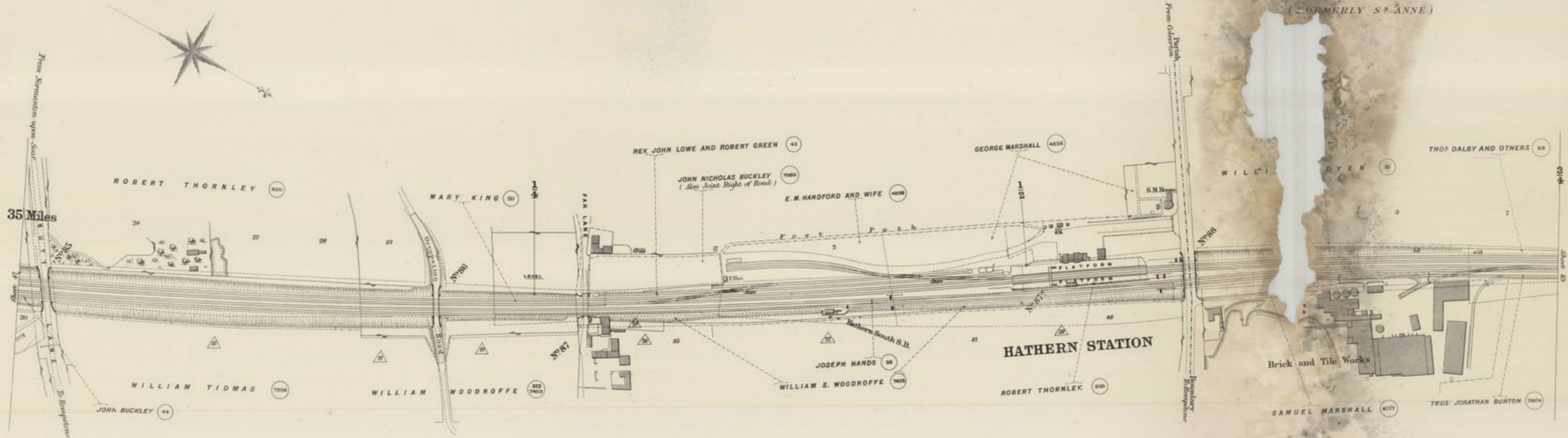


Estate Agents Office,  
Midland Railway,  
Derby.


# COUNTY OF NOTTINGHAM

## PARISH OF NORMANTON — UPON — SOAR

PARISH OF SUTTON BONNINGTON  
(FORMERLY ST ANNE)



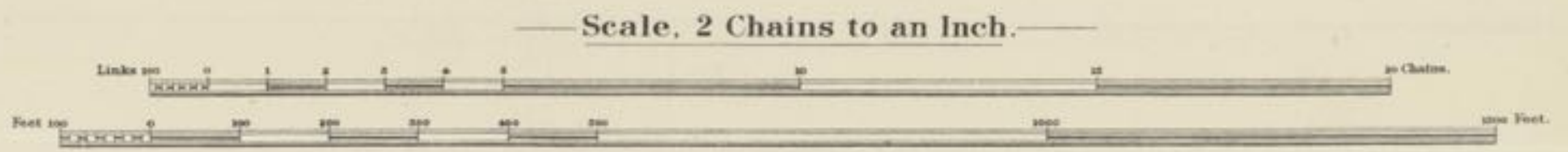
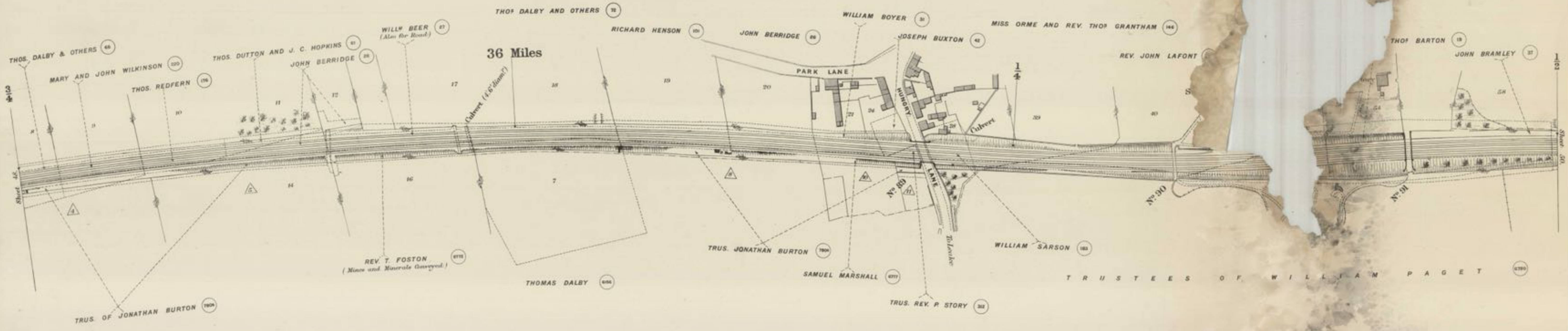
Scale, 2 Chains to an Inch.





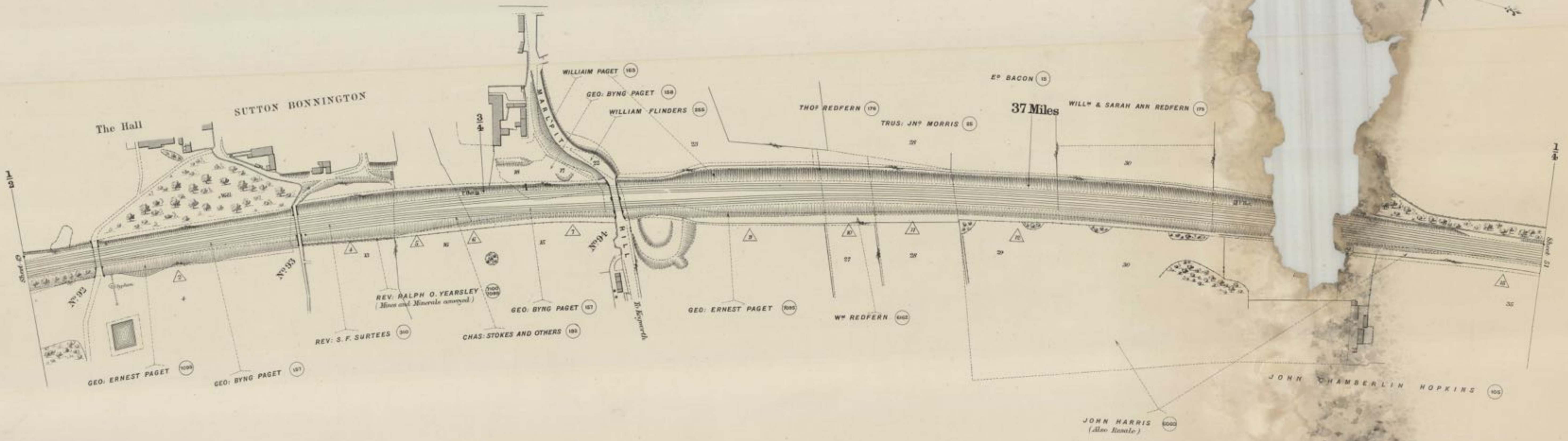
# COUNTY OF NOTTINGHAM

## P A R I S H O F S U T T O N B O N N I N G T O N ( F O R M E R L Y S U T T O N S T A N N E A N D S T M I C H A E L )




# COUNTY OF NOTTINGHAM

## P A R I S H O F S U T T O N B O N N I N G T O ( F O R M E R L Y S T M I C H A E L )



Scale, 2 Chains to an Inch.

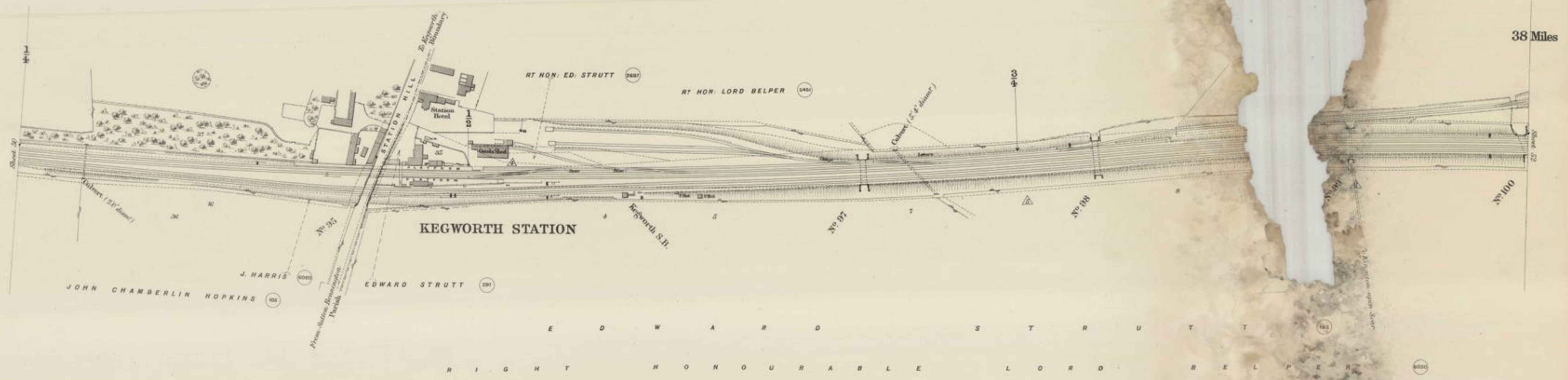


Estate Agents Office,  
Midland Railway,  
Derby.

COUNTY OF NOTTINGHAM

PARISH OF SUTTON BONNINGTON  
(FORMERLY ST MICHAEL)


PARISH OF KINGSTON - UPON - ABER



38 Miles

E D W A R D S T R U T T  
R I G H T H O N O U R A B L E L O R D B E L P E R

Scale, 2 Chains to an Inch.

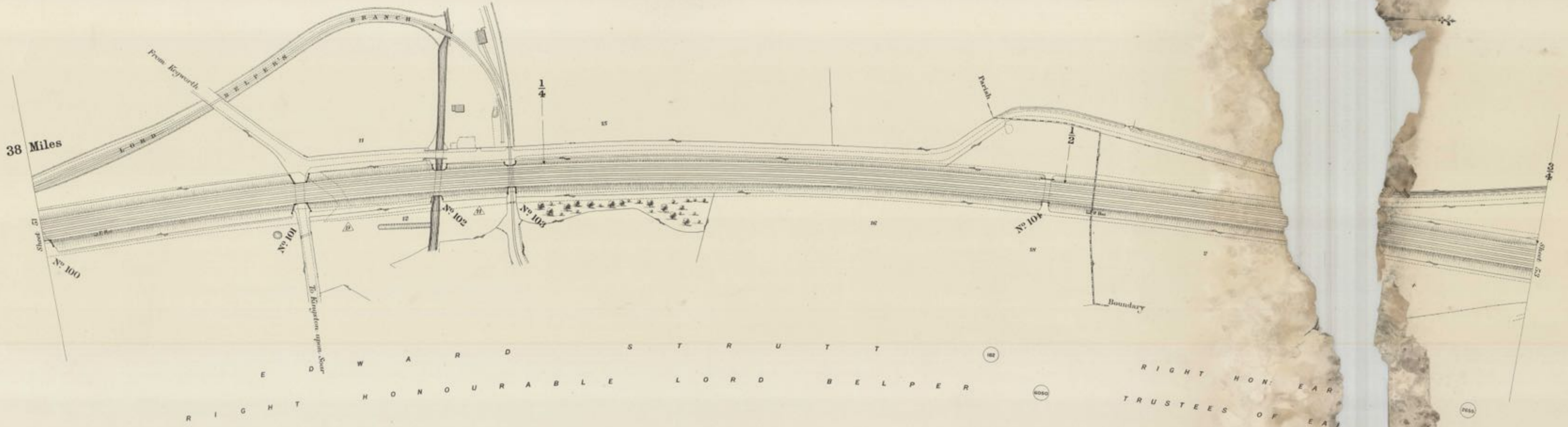


Estate Agent's Office,  
Midland Railway,  
Derby.

# COUNTY OF NOTTINGHAM

PARISH OF KINGSTON - UPON - SOAR


PARISH OF RATCLIFF ON SOAR



38 Miles

R I G H T  
 H O N O U R A B L E  
 L O R D  
 B E L P E R  
 T R U S T E E S  
 O F  
 E A

Scale, 2 Chains to an Inch.



COUNTY OF NOTTINGHAM

P A R I S H O F R A T C L I F F E — U P O N — S O A R

RATCLIFFE UPON SOAR

39 Miles

From Beadlow

1/4

Nº 107

Nº 108

Nº 109


Nº 110

To Thrumpton

To Thrumpton

R I G H T H O N O U R A B L E E A R L H O W E  
T R U S T E E S O F E A R L H O W E

Scale. 2 Chains to an Inch.



# COUNTY OF NOTTINGHAM

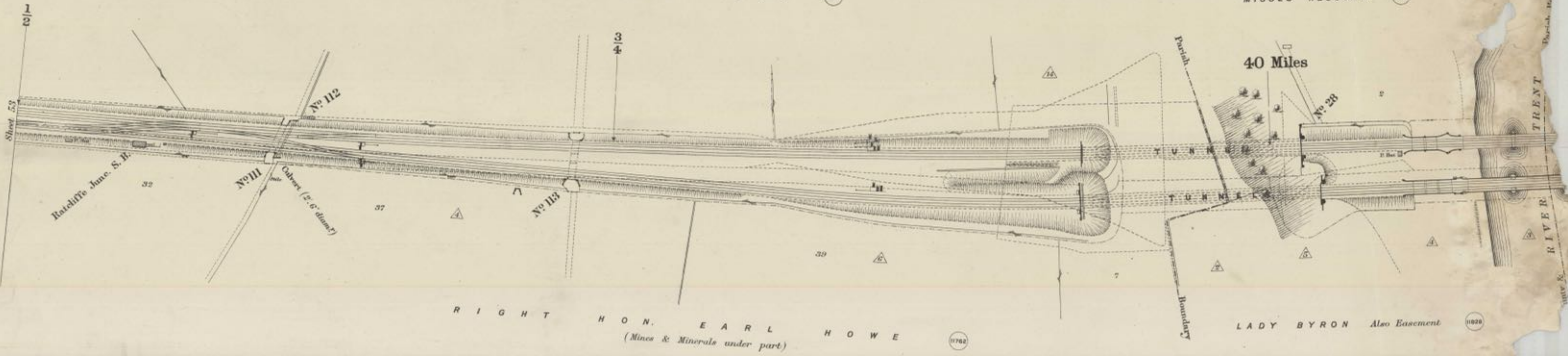
PARISH OF RATCLIFFE - UPON - SOAR

PARISH OF THRUMPTON



R I G H T H O N. E A R L H O W E  
T R U S T E E S O F E A R L H O W E

M I S S E S W E S C O M B



R I G H T H O N. E A R L H O W E  
(Mines & Minerals under part)

L A D Y B Y R O N Also Easement

Scale, 2 Chains to an Inch.

