

# MIDLAND RAILWAY.

## WALSALL WOOD BRANCH

### AND

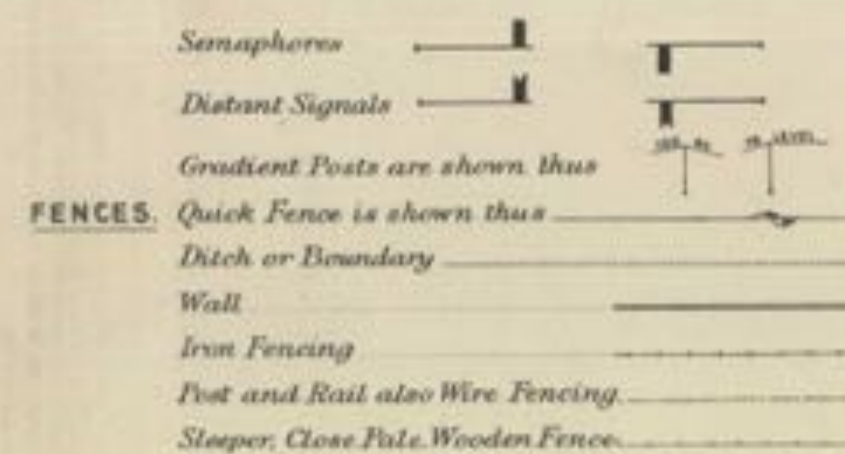
## EXTENSIONS

# LAND PLAN.

*Surveyed by*  
*P. S. McCallum,*  
*Estate Agent,*  
*Derby.*  
 1912.

—Reference—

SIGNALS, &c. The Signals are shown as they appear to view



### Titles of Acts.

The Midland Railway (New Works, &c.)	Walsall Wood Branch	-	-	-	Act 1876—39&40 Vict., Royal Assent 13th July, 1876.
Do. (Additional Powers)	do. do. (Deviation)	-	-	„ 1878— 41 „	do. 17th June, 1878.
Do. ( do. do. )	do. do. (Extensions Nos. 1 and 2)	„	„	1880—43&44 „	do. 6th August, 1880.

**COLOURING.** The Company's FREEHOLD Property is shown by RED Colour

Do. LEASEHOLD do. RED EDGE ONLY

Property owned JOINTLY with other Companies GREEN Colour

Do. over or through which the Company has an EASEMENT is shown by RED dotted lines.

Do. over or through which the Company has granted an EASEMENT is shown by PURPLE dotted lines.

Do. granted on LEASE by the Company by RED Full lines.

Do. SOLD or otherwise disposed of by the Company is shown by PURPLE colour.

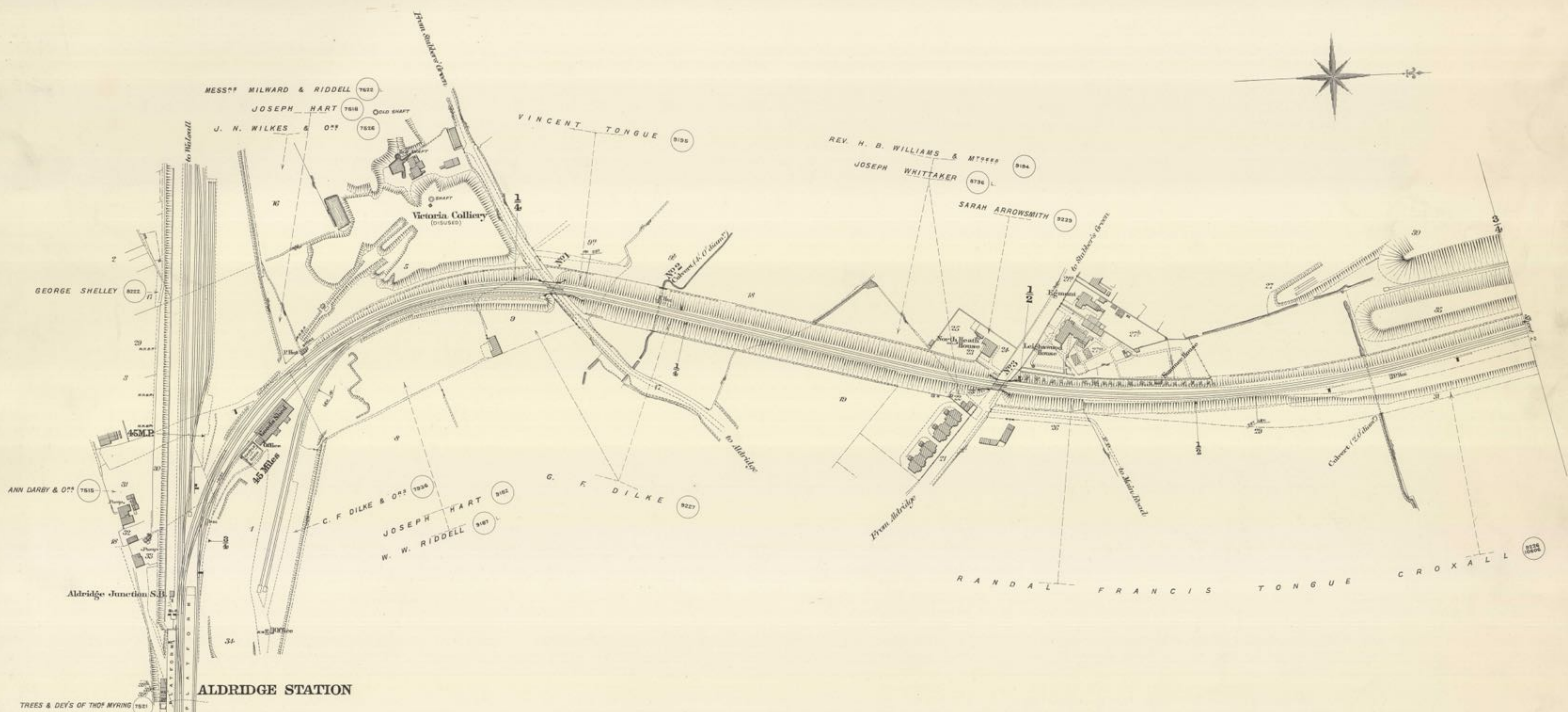
MINERALS specially purchased by the Company shown by BLUE Full lines.

Do. SOLD or otherwise disposed of by the Company shown by PURPLE Full lines.

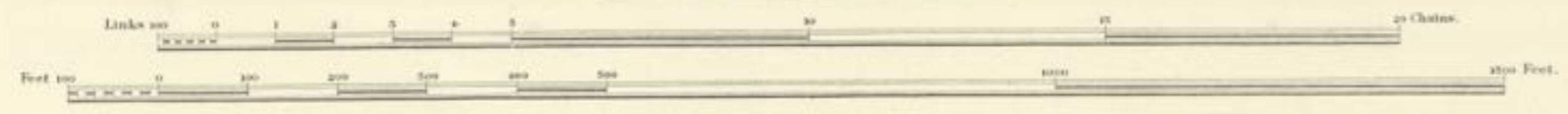
**NOTE.**— Vendors' Names are written in block as VENDOR.  
 The figures within the circle after the names of the Vendors refer to the numbers on the deeds relating to the purchase &c. (214)  
 The slanting figures as 20 refer to Parliamentary numbers (Original Act) Do. within a triangle as 20 are the Parliamentary numbers referring to subsequent Acts.

COUNTY OF STAFFORD

P A R I S H O F A L D R I D G E



Scale, 2 Chains to an Inch.



COUNTY OF STAFFORD

PARISH OF ALDRIDGE

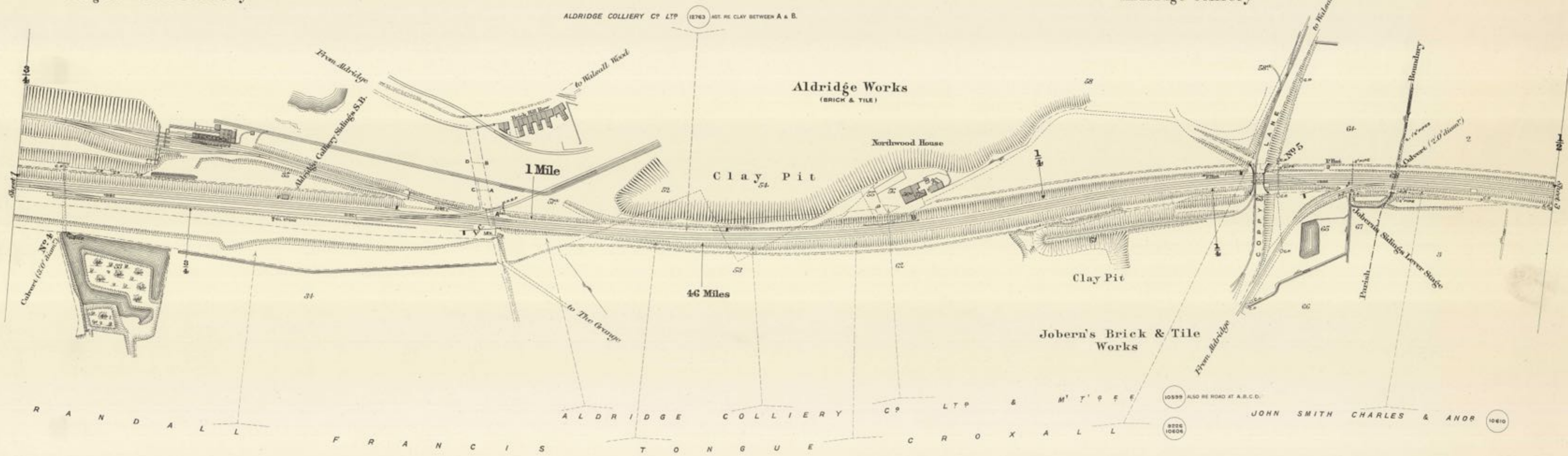


PARISH OF WALSALL WOOD  
FORMERLY  
PARISH OF WALSALL


Leigh's Wood Colliery

Aldridge Colliery

ALDRIDGE COLLIERY CP LTP (1876) NOT RE CLAY BETWEEN A & B.



Scale, 2 Chains to an Inch.



Estate Agents Office,  
Midland Railway,  
Derby.

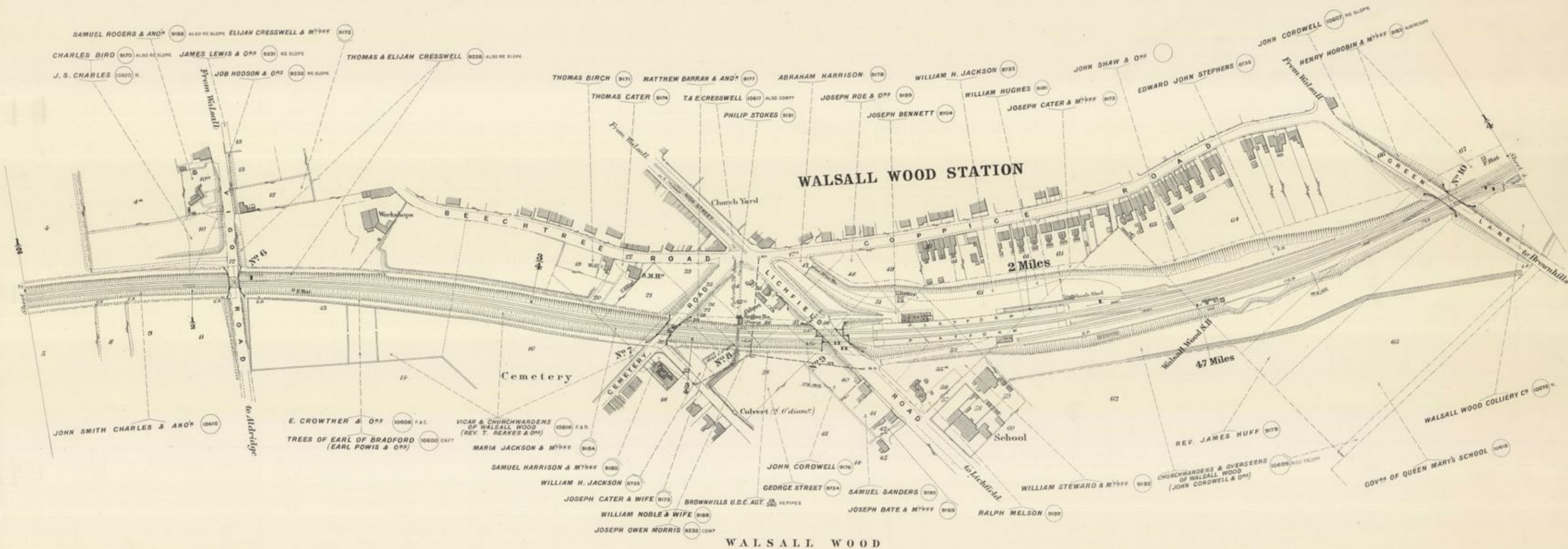
COUNTY OF STAFFORD

1971-384/576.9


SHEET 3

PARISH OF WALSALL WOOD

(FORMERLY PARISH OF WALSALL)



Scale, 2 Chains to an Inch.



Estate Agents Office,  
Midland Railway,  
Derby.

COUNTY OF STAFFORD

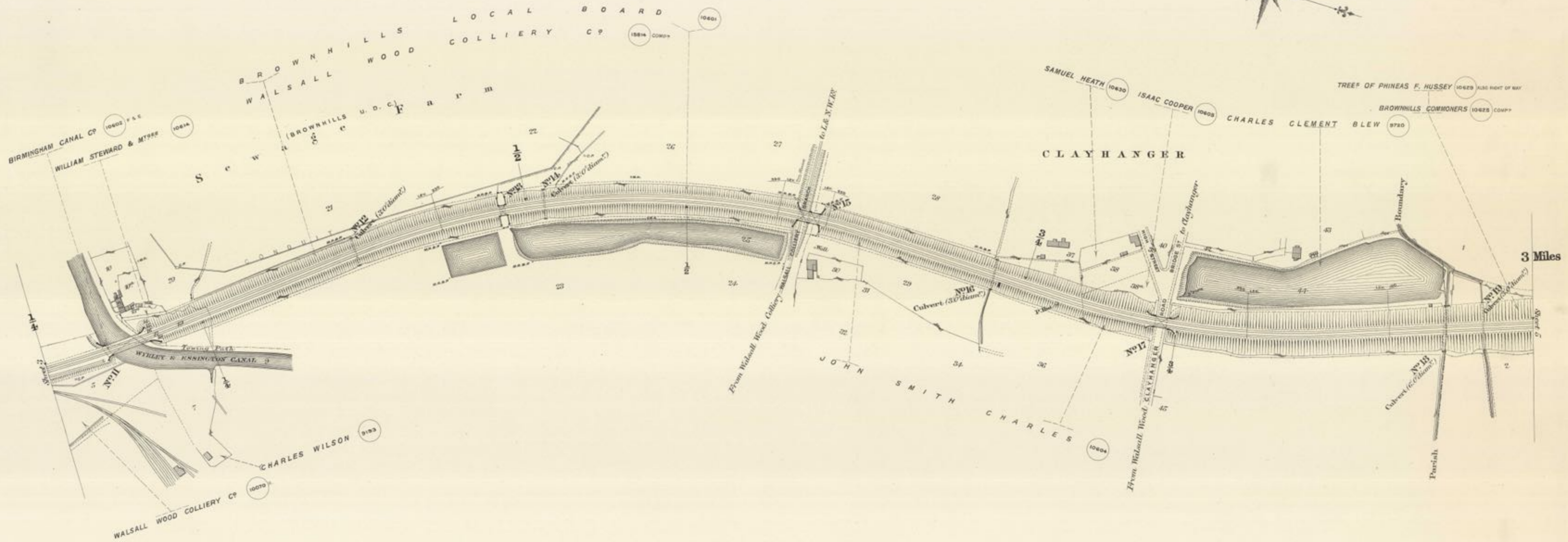
1971-384/576.5  
SHEET 4

PARISH OF WALSALL WOOD

(FORMERLY PARISH OF WALSALL)


PARISH OF NORTON UNDER CANNOCK

(FORMERLY PARISH OF NORTON CANES)



3 Miles

Scale, 2 Chains to an Inch.



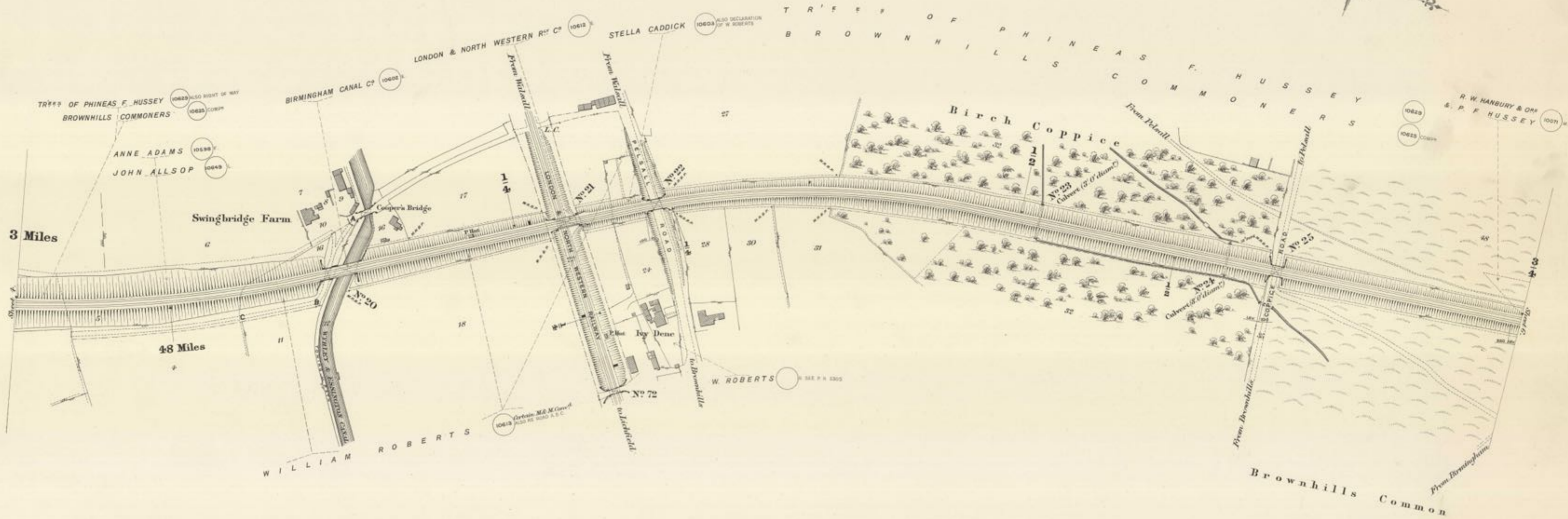
Estate Agents Office,  
Midland Railway,  
Derby.

COUNTY OF STAFFORD


1971-384/576.6  
SHEET 5

PARISH OF NORTON UNDER CANNOCK

(FORMERLY PARISH OF NORTON CANES)



Scale. 2 Chains to an Inch.



Estate Agents Office,  
Midland Railway,  
Derby.

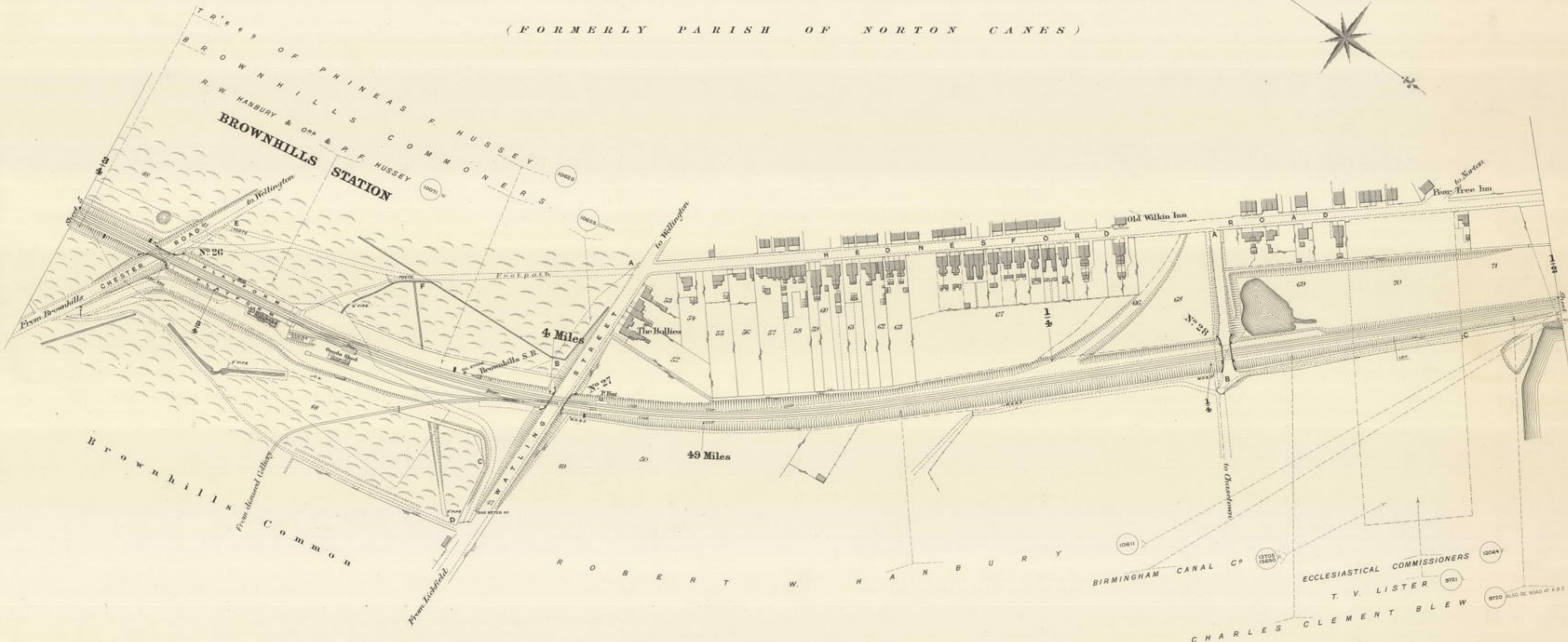
COUNTY OF STAFFORD

1971-384/576.7


SHEET 6

PARISH OF NORTON UNDER CANNOCK

(FORMERLY PARISH OF NORTON CANES)



Scale, 2 Chains to an Inch.



Estate Agents Office,  
Midland Railway,  
Derby.

COUNTY OF STAFFORD


1971-384/576.8  
SHEET 7

PARISH OF NORTON UNDER CANNOCK

(FORMERLY PARISH OF NORTON CANES)



Scale, 2 Chains to an Inch.



Estate Agents Office,  
Midland Railway,  
Derby.