

MIDLAND RAILWAY.

COTON PARK (NETHERSEAL)

AND BRETBY BRANCHES


LAND PLAN.

Surveyed by
P. S. McCallum,
 Estate Agent,
 Derby.
 1909 & 1910.

Titles of Acts.

Reference.

SIGNALS, &c. The Signals are shown as they appear to view



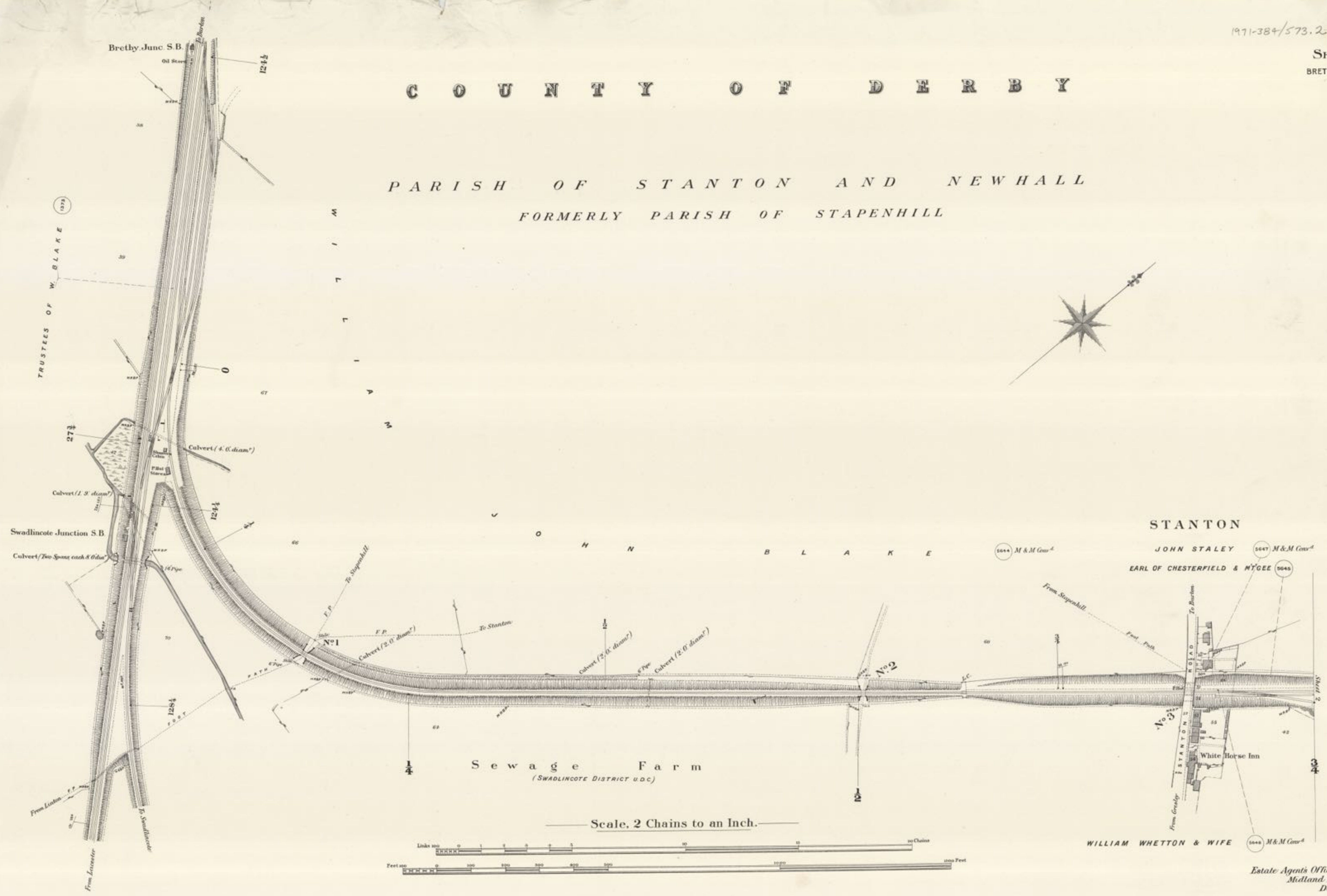
	COTON PARK BRANCH.		
The Midland Railway (Additional Powers) -	Coton Park Branch	- - -	Act 1870—33 & 34 Vict. Royal Assent 20th June, 1870.
	BRETBY BRANCH.		
Do. (Branches, etc.) -	Bretby Branch	- - -	Act 1866—29 & 30 Vict. do. 30th July, 1866.

COLORING. The Company's FREEHOLD Property is shown by RED Colour	<input type="checkbox"/>
Do. LEASEHOLD do. RED EDGE ONLY	<input type="checkbox"/>
Property owned JOINTLY with other Companies GREEN Colour	<input type="checkbox"/>
Do. over or through which the Company has an EASEMENT is shown by RED dotted lines.	<input type="checkbox"/>
Do. over or through which the Company has granted an EASEMENT is shown by PURPLE dotted lines.	<input type="checkbox"/>
Do. granted on LEASE by the Company by RED Full lines.	<input type="checkbox"/>
Do. SOLD or otherwise disposed of by the Company is shown by PURPLE colour.	<input type="checkbox"/>
MINERALS specially purchased by the Company shown by BLUE Full lines.	<input type="checkbox"/>
Do. SOLD or otherwise disposed of by the Company shown by PURPLE Full lines.	<input type="checkbox"/>

NOTE. Vendors Names are written in block as VENDOR.
 The figures within the circle after the names of the Vendors refer to the numbers on the deeds relating to the purchase.
 The slanting figures, as 20 refer to Parliamentary numbers (Original Act) Do. within a triangle as 20, are the Parliamentary numbers referring to subsequent Acts.


C O U N T Y O F D E R B Y

PARISH OF STANTON AND NEWHALL FORMERLY PARISH OF STAPENHILL



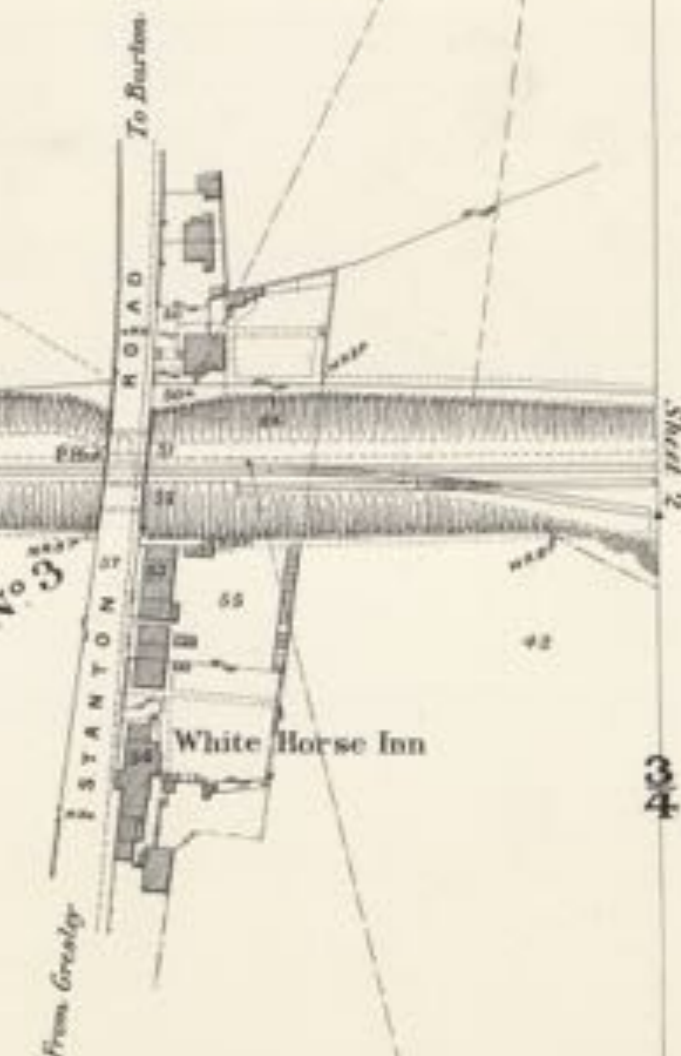
Sewage Farm
(SWADLINCOTE DISTRICT UDC)

Scale, 2 Chains to an Inch.



STANTON

JOHN STALEY
EARL OF CHESTERFIELD & NYGEE



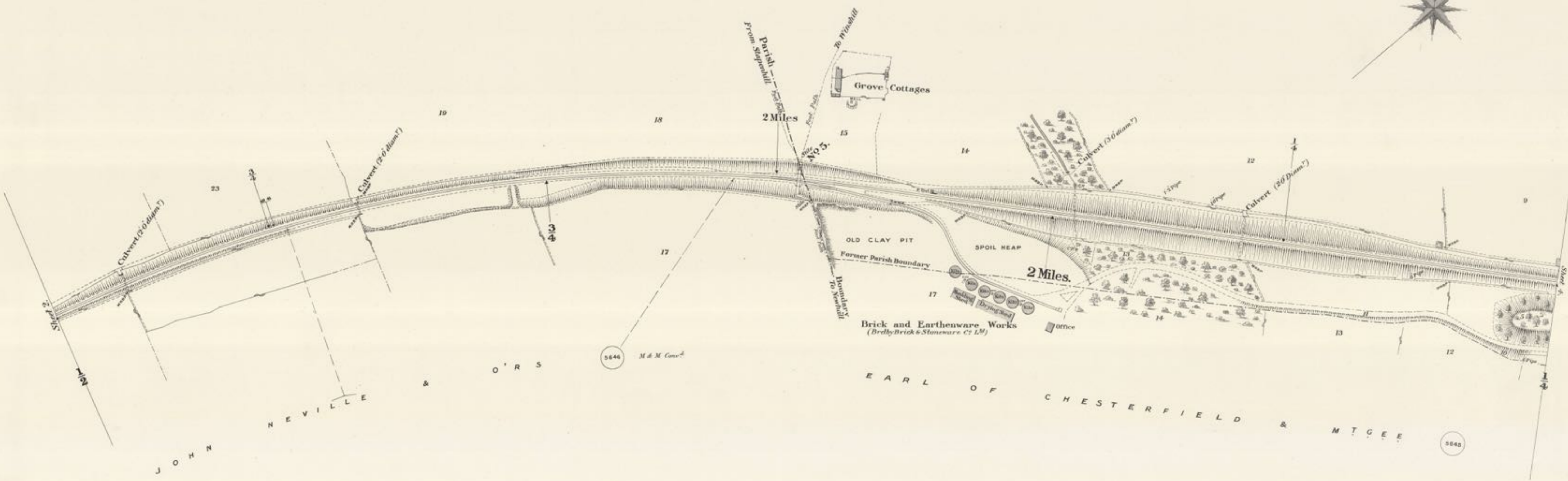
WILLIAM WHETTON & WIFE

Estate Agents Office,
Midland Railway
Derby

C O U N T Y O F D E R B Y


PARISH OF STANTON AND NEWHALL
FORMERLY PARISH OF STAPENHILL

PARISH OF BRETBY
FORMERLY PARISH OF STAPENHILL



FORMERLY PARISH OF REPTON

Scale, 2 Chains to an Inch.

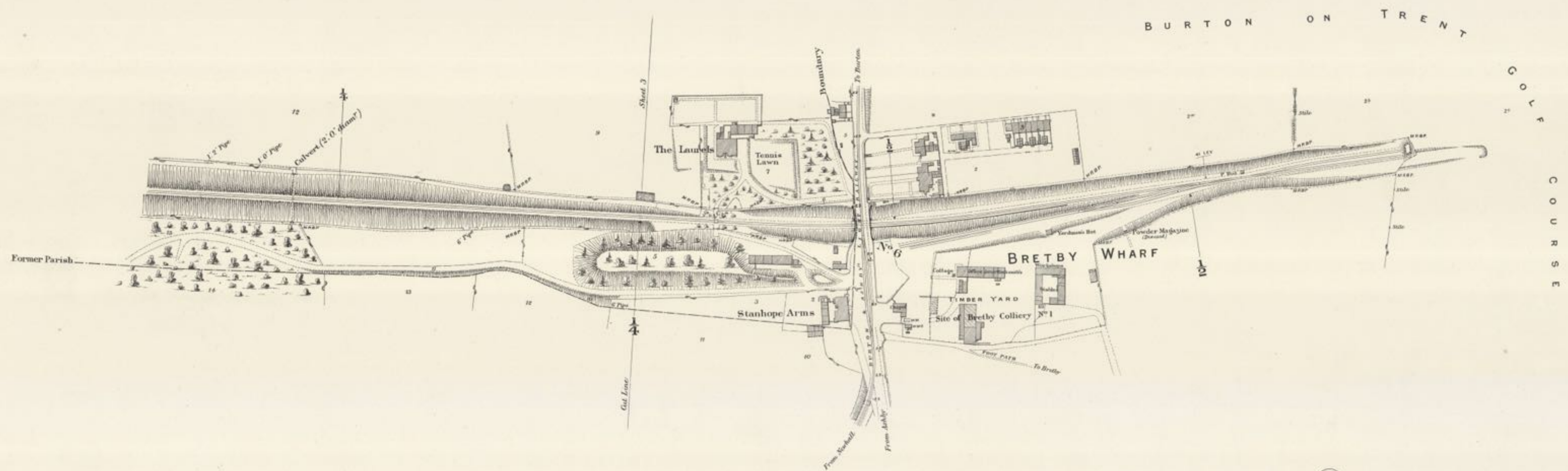



Estate Agents Office,
Midland Railway,
Derby.

C O U N T Y O F D E R B Y

P A R I S H O F B R E T B Y


FORMERLY PARISH OF STAPENHILL



E A R L O F C H E S T E R F I E L D & M ' T G E E (5645)

F O R M E R L Y P A R I S H O F R E P T O N

Scale, 2 Chains to an Inch.



Estate Agents Office,
Midland Railway,
Derby