

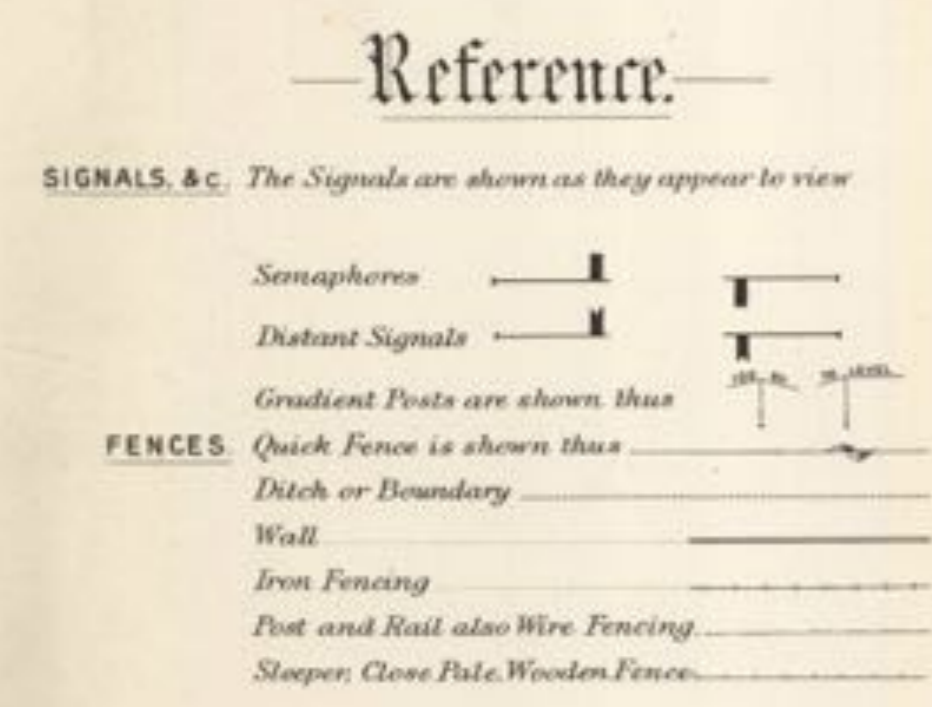
# MIDLAND RAILWAY.

## HEREFORD, HAY, AND BRECON RAILWAY.

### LAND PLAN.

Surveyed by  
P. S. M. Callum,  
Estate Agent,  
Derby  
1910.

#### Titles of Acts.



The Hay Railway from Brecon to Eardisley - - -	Act 1811—51	Geo. III.	Royal Assent 25th May, 1811.
Do. Extension - - - - -	Act 1812—52	Geo. III.	do. 20th May, 1812.
The Hereford, Hay, & Brecon Railway & Whitney Bridge -	Act 1859—22 & 23	Vict.	do. 8th Aug, 1859.
The Hereford, Hay, & Brecon Railway (Deviation) - -	Act 1860—23 & 24	Vict.	do. 3rd July, 1860.
The Hay Railway.—Vesting Hay Railway in Hereford, Hay, and Brecon Railway Company.	Act 1860—23 & 24	Vict.	do. 6th Aug, 1860.
The Hereford, Hay, & Brecon Railway (Deviation) - -	Act 1862—25 & 26	Vict.	do. 30th June, 1862.
Do. do. (Further Money) - -	Act 1863—26	Vict.	do. 4th May, 1863.
The Brecon & Merthyr Railway (Amalgamation) - -	Act 1865—28 & 29	Vict.	do. 5th July, 1865.
Do. do. Arrangement - - -	Act 1868—31 & 32	Vict.	do. 13th July, 1868.
The Hereford, Hay, & Brecon Railway, Conversion of Mortgages, etc.	Act 1869—32 & 33	Vict.	do. 26th July, 1869.
The Midland Railway (Hereford, Hay, & Brecon Railway Lease) Leasing, etc., by Midland Railway & <i>re</i> Whitney Bridge.	Act 1874—37 & 38	Vict.	do. 30th July, 1874.

**COLORING.** The Company's FREEHOLD Property is shown by RED Colour

Do. LEASEHOLD do. RED EDGE ONLY

Property owned JOINTLY with other Companies GREEN Colour

Do. over or through which the Company has an EASEMENT  
is shown by RED dotted lines.

Do. over or through which the Company has granted an  
EASEMENT is shown by PURPLE dotted lines.

Do. granted on LEASE by the Company by RED Full Lines.

Do. SOLD or otherwise disposed of by the Company is shown  
by PURPLE colour.

MINERALS specially purchased by the Company shown by BLUE  
Full Lines.

Do. SOLD or otherwise disposed of by the Company shown  
by PURPLE Full Lines.

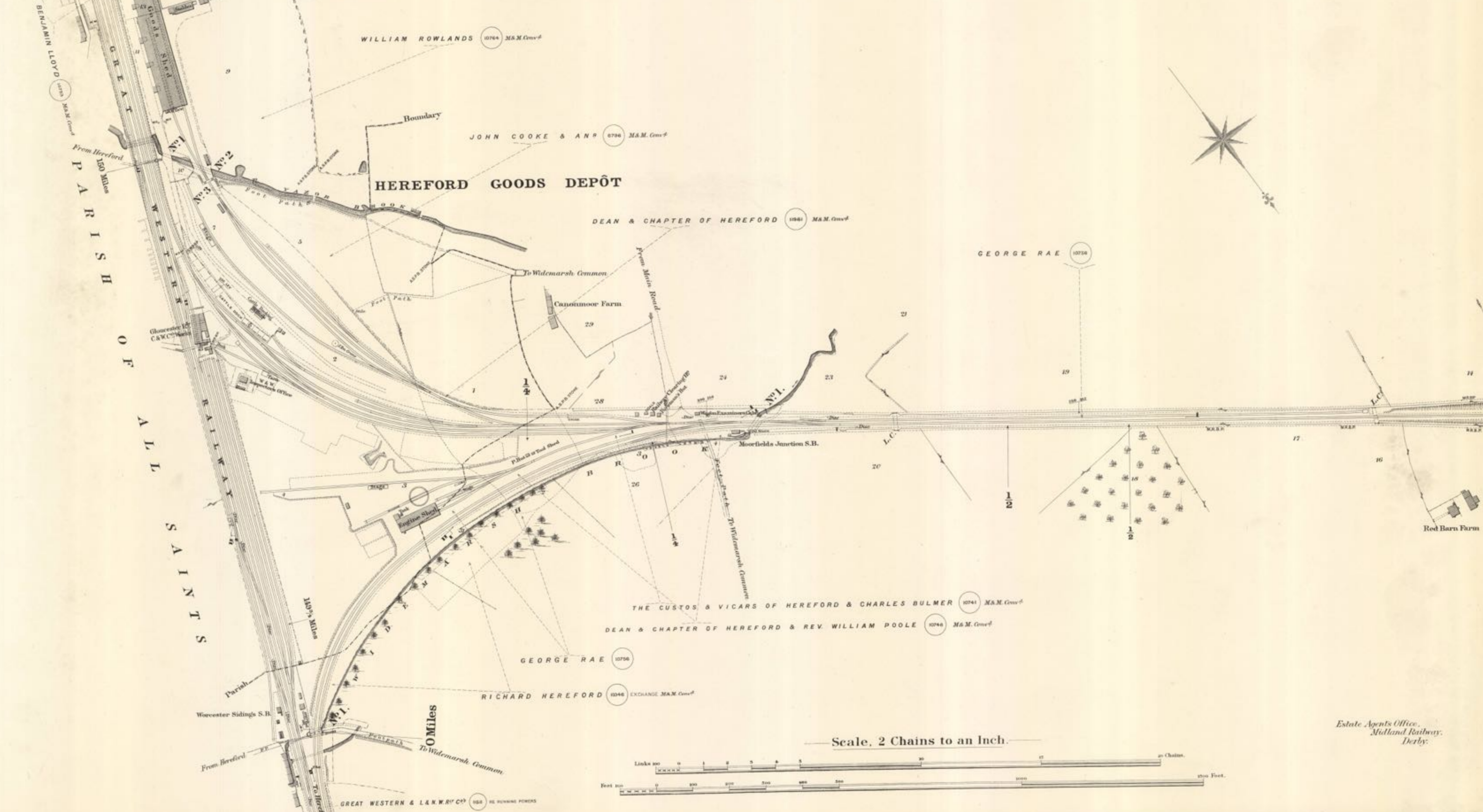
**NOTE.** Vendors' Names are written in block as VENDOR.

The figures within the circle after the names of the Vendors  
refer to the numbers on the deeds relating to the purchases.

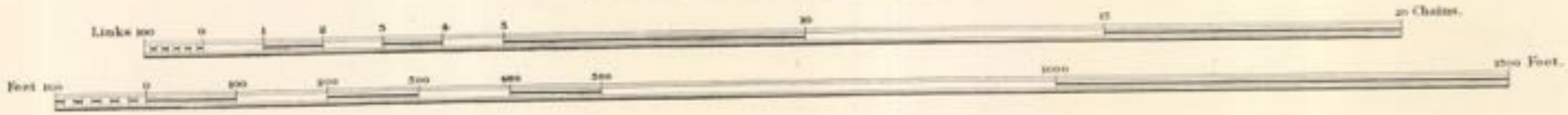
The slanting figures as 20 refer to Parliamentary numbers (Original Act).  
Do. within a triangle as 20 are the Parliamentary  
numbers referring to subsequent Acts.

# COUNTY OF HEREFORD

## PARISH OF HOLMER WITHIN



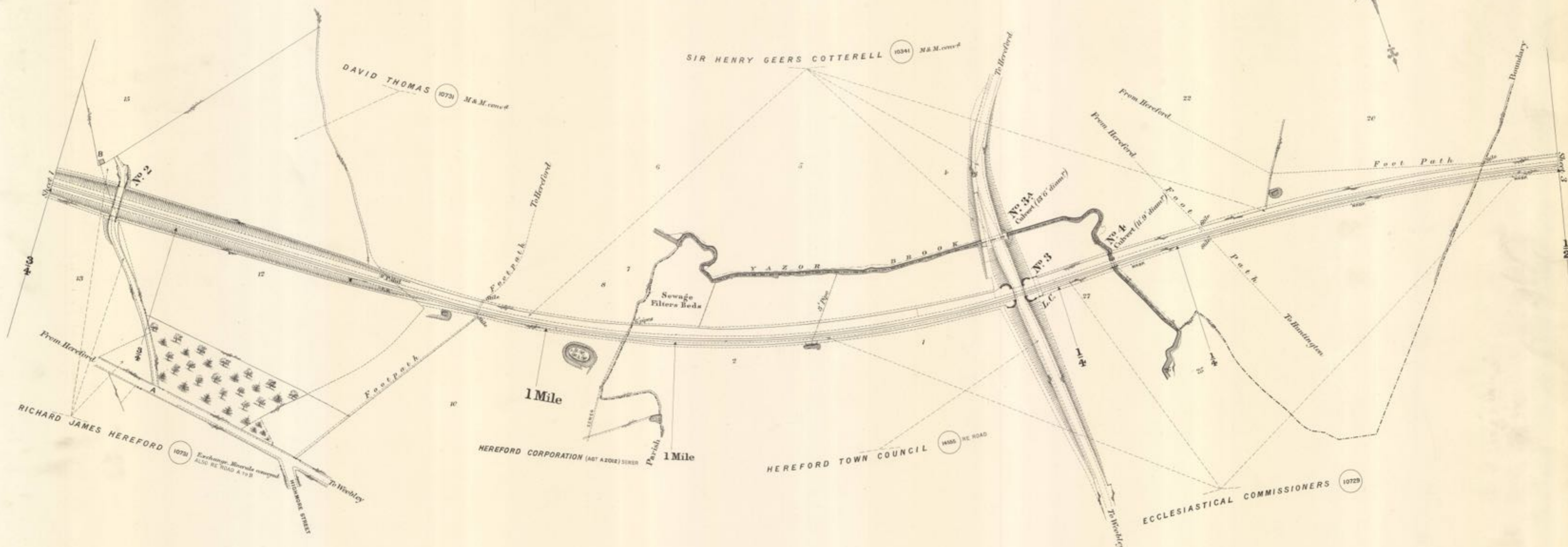
Scale, 2 Chains to an Inch.



Estate Agents Office, Midland Railway, Derby.


# COUNTY OF HEREFORD

## PARISH OF HOLMER WITHIN



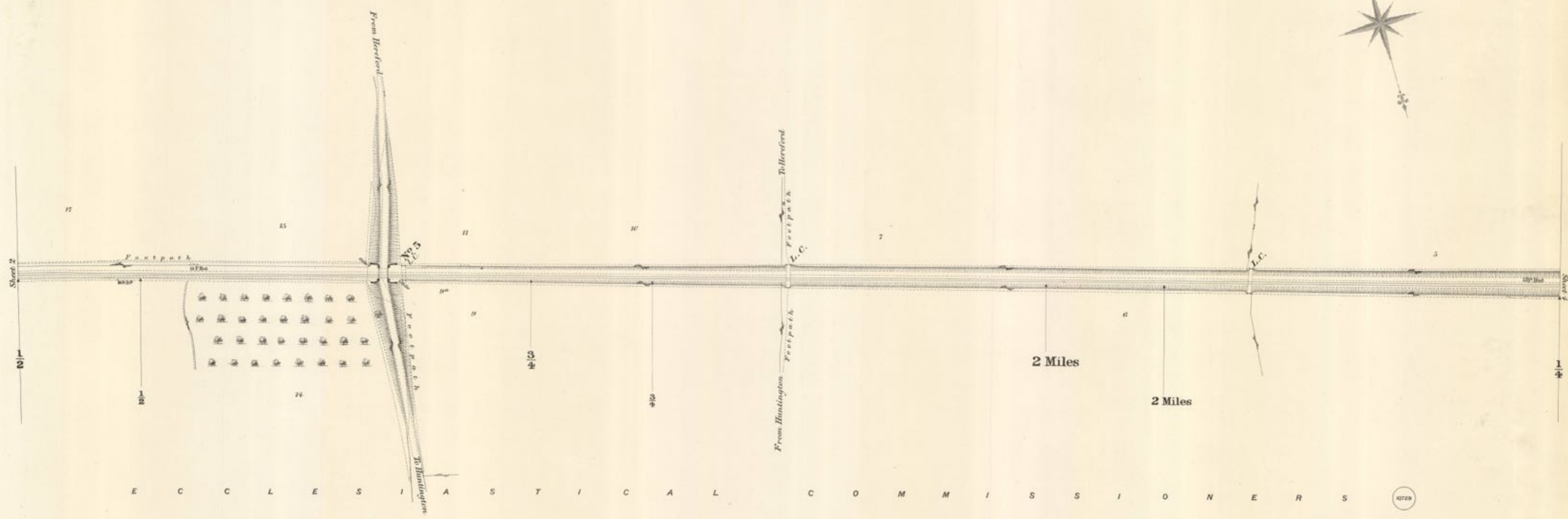
## PARISH OF HUNTINGTON

Scale, 2 Chains to an Inch.




# COUNTY OF HEREFORD

## P A R I S H O F H U N T I N G T O N .



Scale. 2 Chains to an Inch.

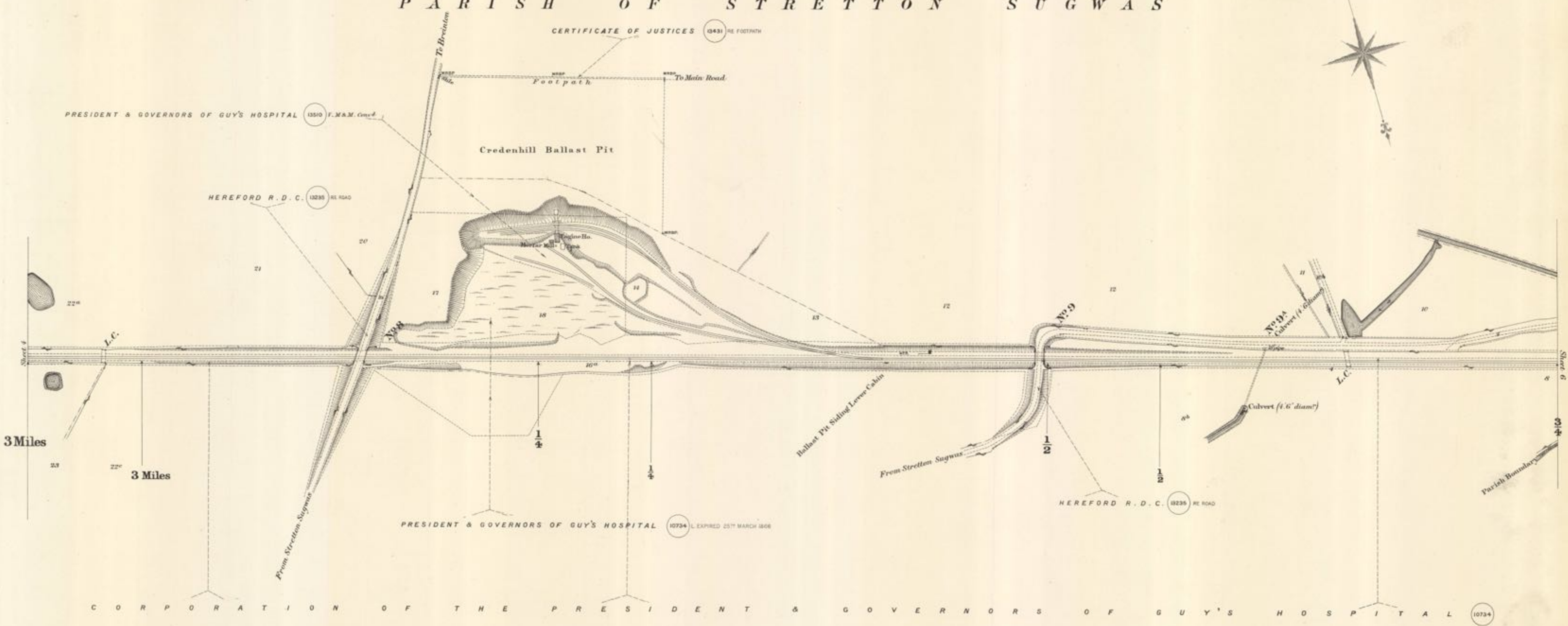


Estate Agents Office,  
Midland Railway,  
Derby.



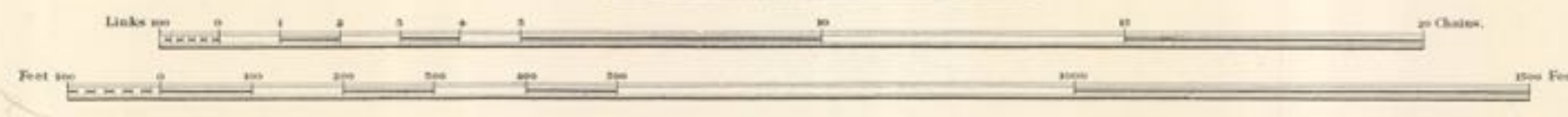
# COUNTY OF HEREFORD

## PARISH OF STRETTON SUGWAS



C O R P O R A T I O N O F T H E P R E S I D E N T & G O V E R N O R S O F G U Y ' S H O S P I T A L (10734)

Scale, 2 Chains to an Inch.

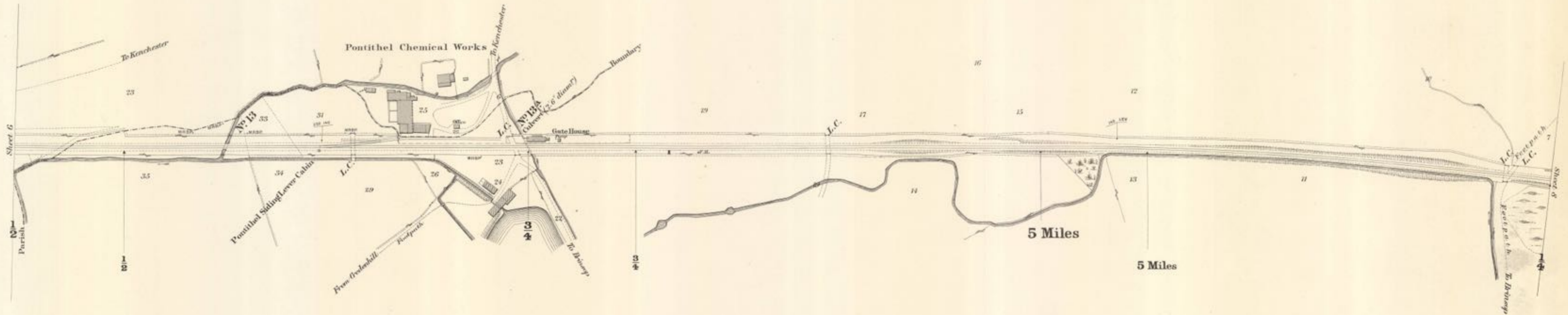


Estate Agents Office,  
Midland Railway,  
Derby.




COUNTY OF HEREFORD

PARISH OF KENCHESTER



PARISH OF BRINSOP

Scale. 2 Chains to an Inch.

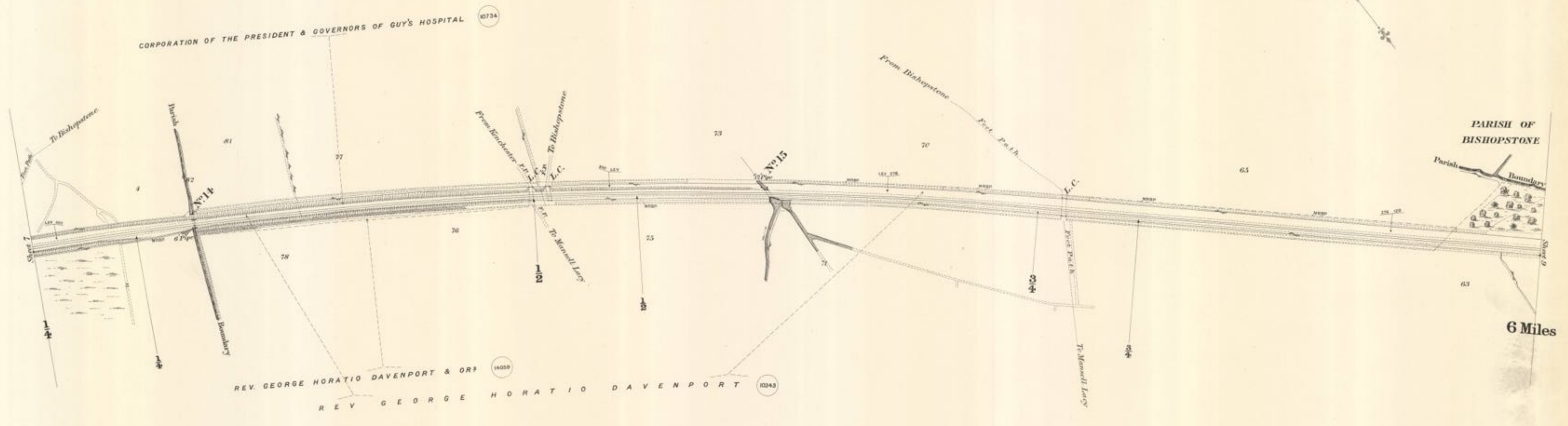





COUNTY OF HEREFORD

PARISH OF BRINSOP

PARISH OF MANSELL LACY



Scale, 2 Chains to an Inch.

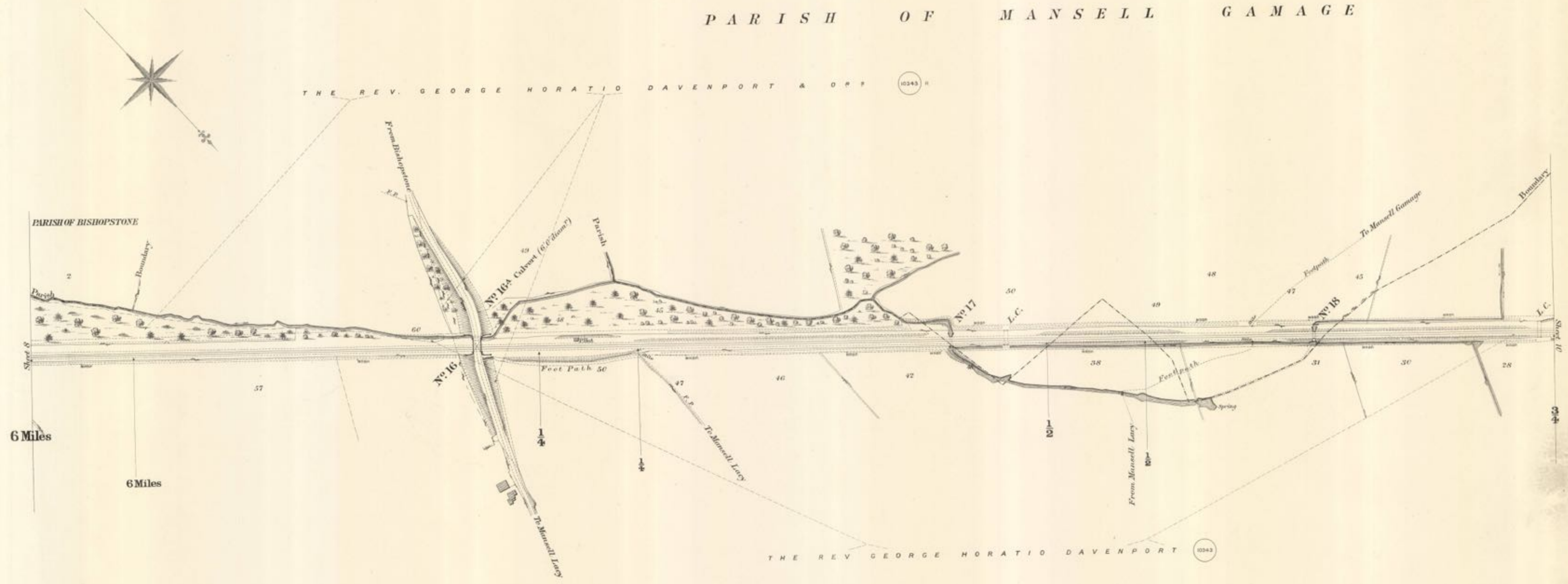


# COUNTY OF HEREFORD

## PARISH OF MANSELL GAMAGE

THE REV. GEORGE HORATIO DAVENPORT & COY

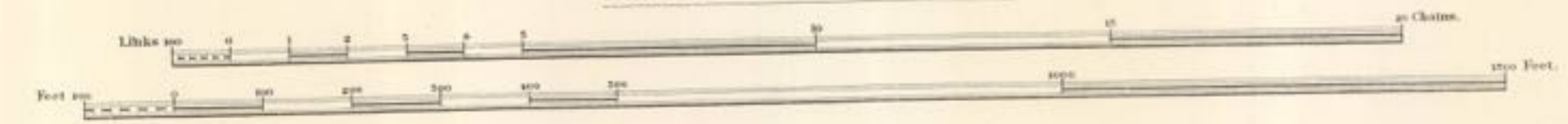
10343



6 Miles  
6 Miles

# PARISH OF MANSELL LACY

Scale, 2 Chains to an Inch.

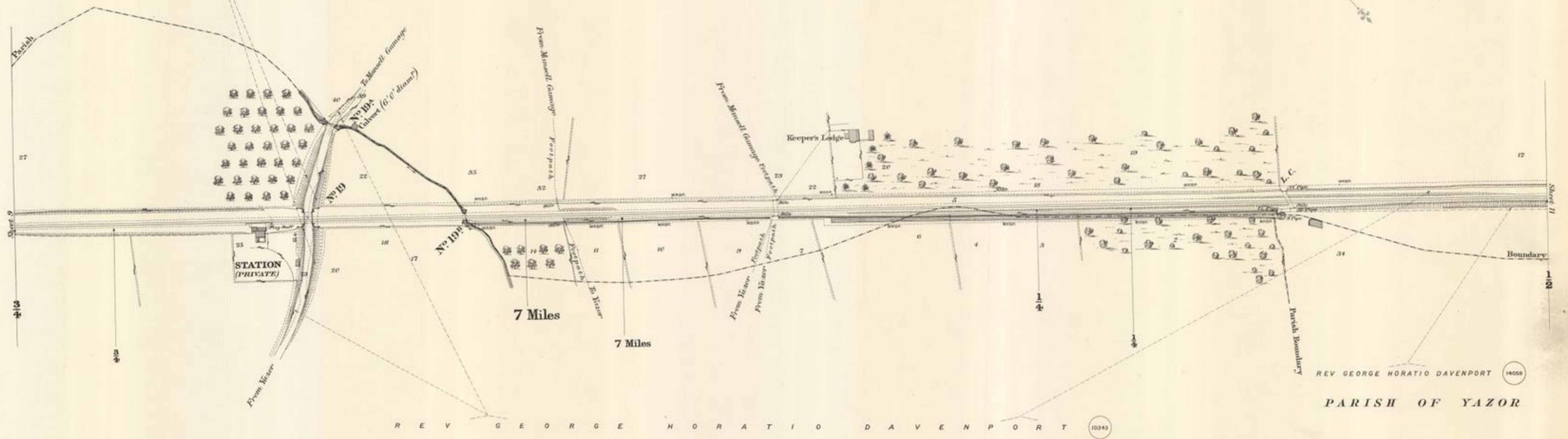


Estate Agents Office,  
Midland Railway,  
Derby.

# COUNTY OF HEREFORD


## PARISH OF MANSELL GAMAGE

REV GEORGE HORATIO DAVENPORT & COY 10343



## PARISH OF MANSELL LACY

Scale, 2 Chains to an Inch.

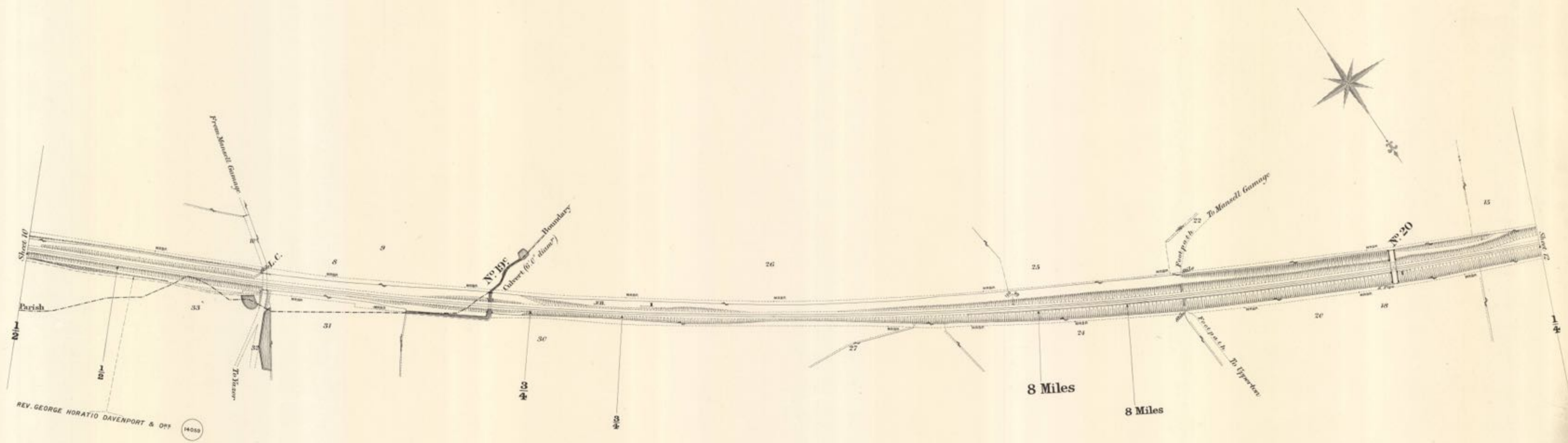


Estate Agents Office,  
Midland Railway,  
Derby.

COUNTY OF HEREFORD

PARISH OF MANSELL GAMAGE

PARISH OF YAZOR



G E O R G E H O R A T I O D A V E N P O R T

# COUNTY OF HEREFORD

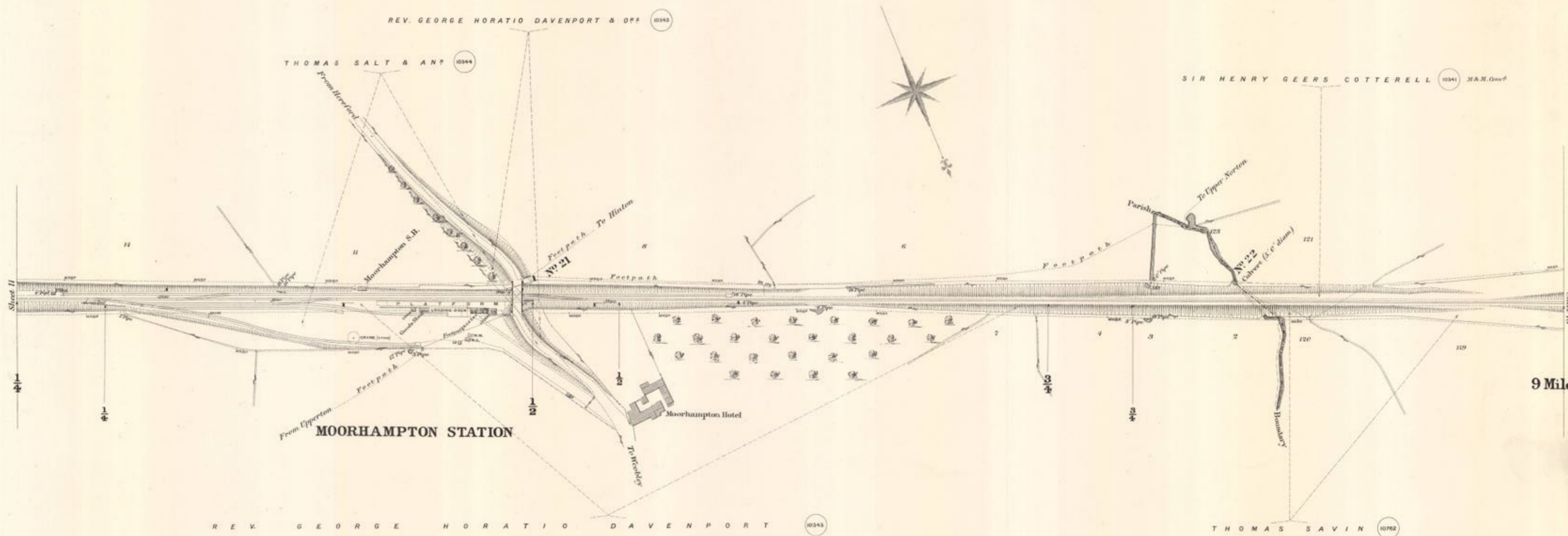
PARISH OF YAZOR

PARISH OF NORTON CANON


REV. GEORGE HORATIO DAVENPORT & OPS (10343)

THOMAS SALT & ANS (10344)

SIR HENRY GEERS COTTERELL (10341) M.A.M. Genl.



Scale, 2 Chains to an Inch.



Estate Agents Office,  
Midland Railway,  
Derby.

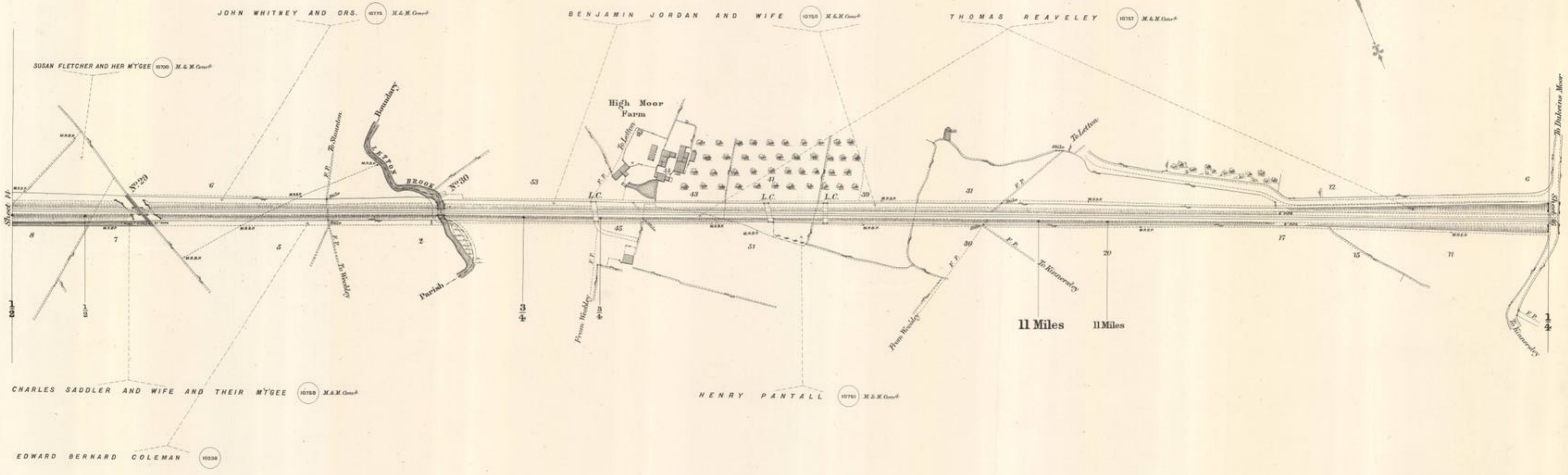




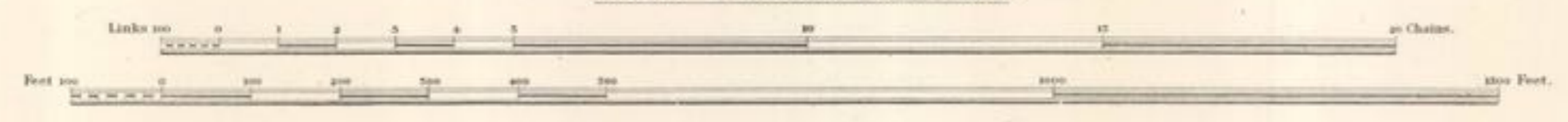
# COUNTY OF HEREFORD

PARISH OF NORTON CANON

PARISH OF LETTON



Scale, 2 Chains to an Inch.



Estate Agents Office.  
Midland Railway.  
Derby.

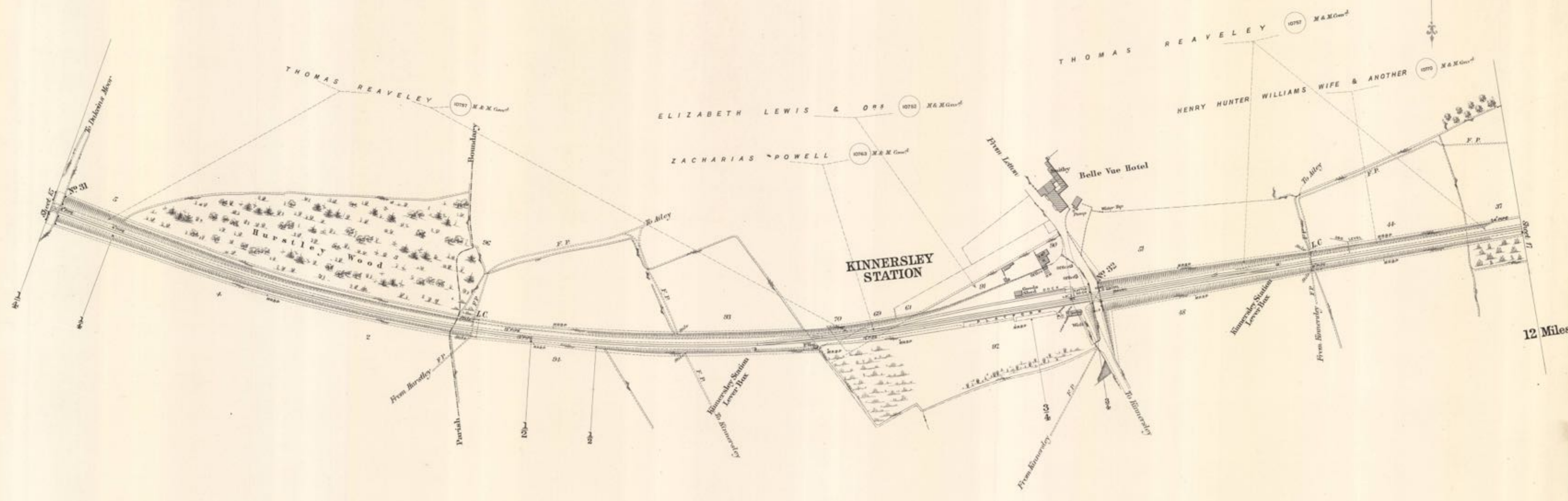


# COUNTY OF HEREFORD


PARISH OF LETTON

PARISH OF

KINNERSLEY



Scale. 2 Chains to an Inch.



# COUNTY OF HEREFORD

## P A R I S H O F K I N N E R S L E Y



10757 M.A.M. Govt

THOMAS REAVELEY

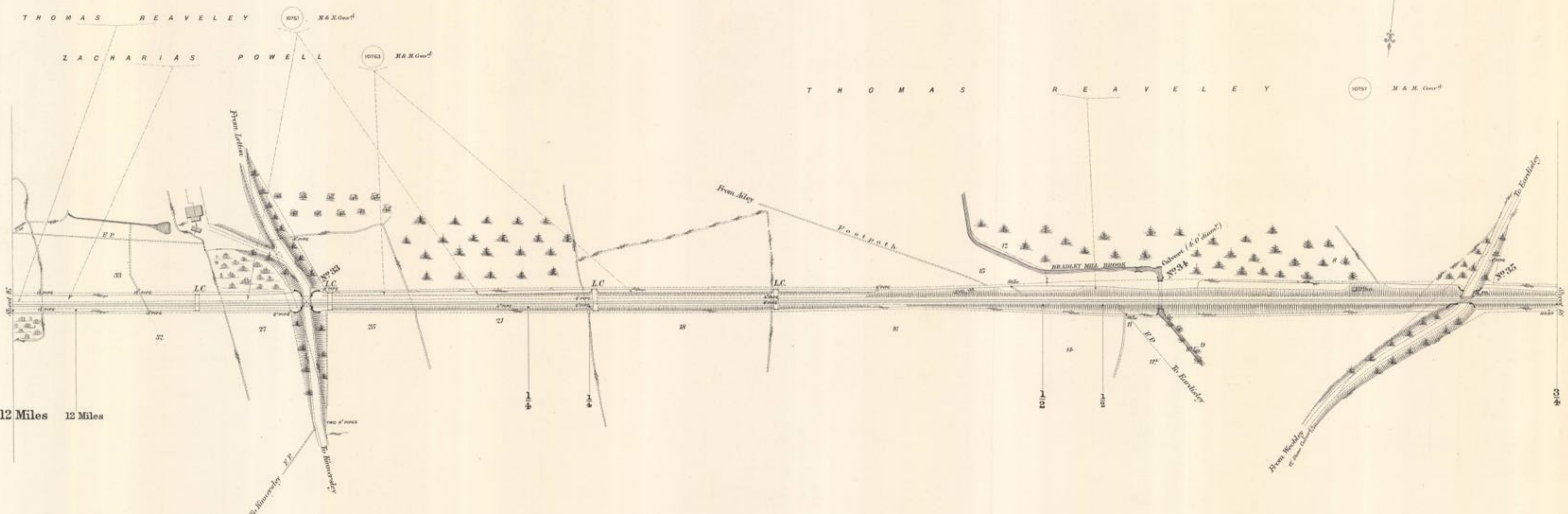
10751 M.A.M. Govt

ZACHARIAS POWELL

10753 M.A.M. Govt


T H O M A S

R E A V E L E Y



12 Miles 12 Miles

Scale, 2 Chains to an Inch.



Estate Agents Office,  
Midland Railway,  
Derby.

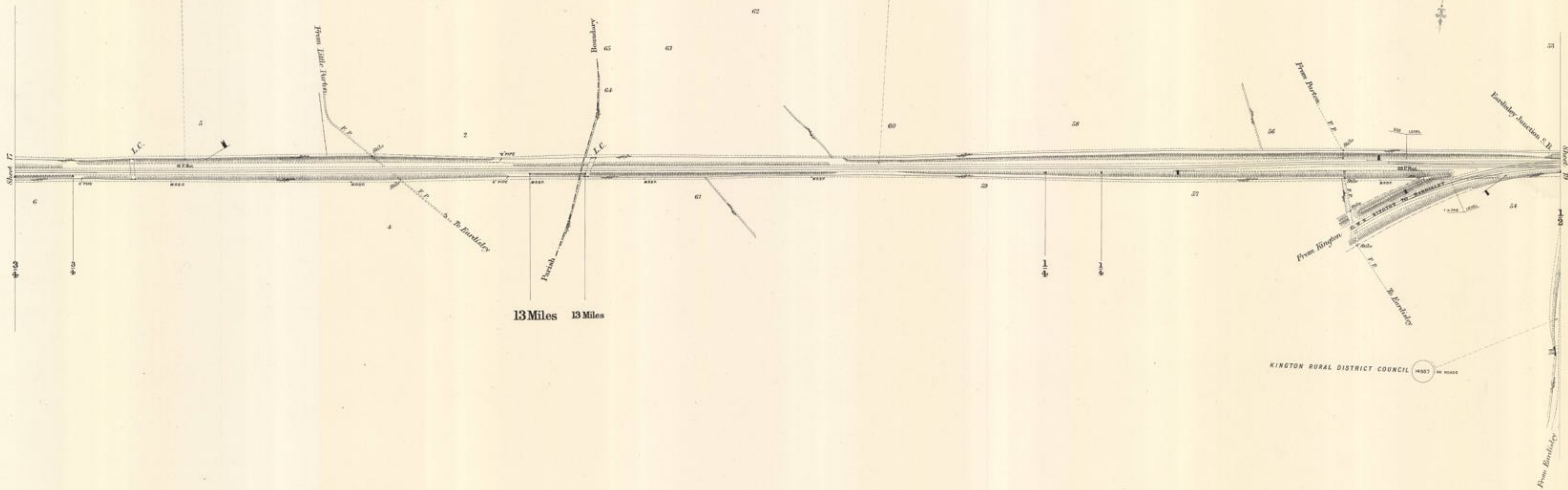
# COUNTY OF HEREFORD

PARISH OF KINNERSLEY

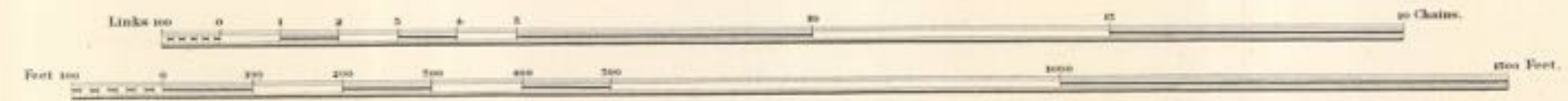
PARISH OF EARDISLEY

THOMAS REAVELEY 10757 M.A.M. Genl<sup>l</sup>

WILLIAM PERRY HERRICK

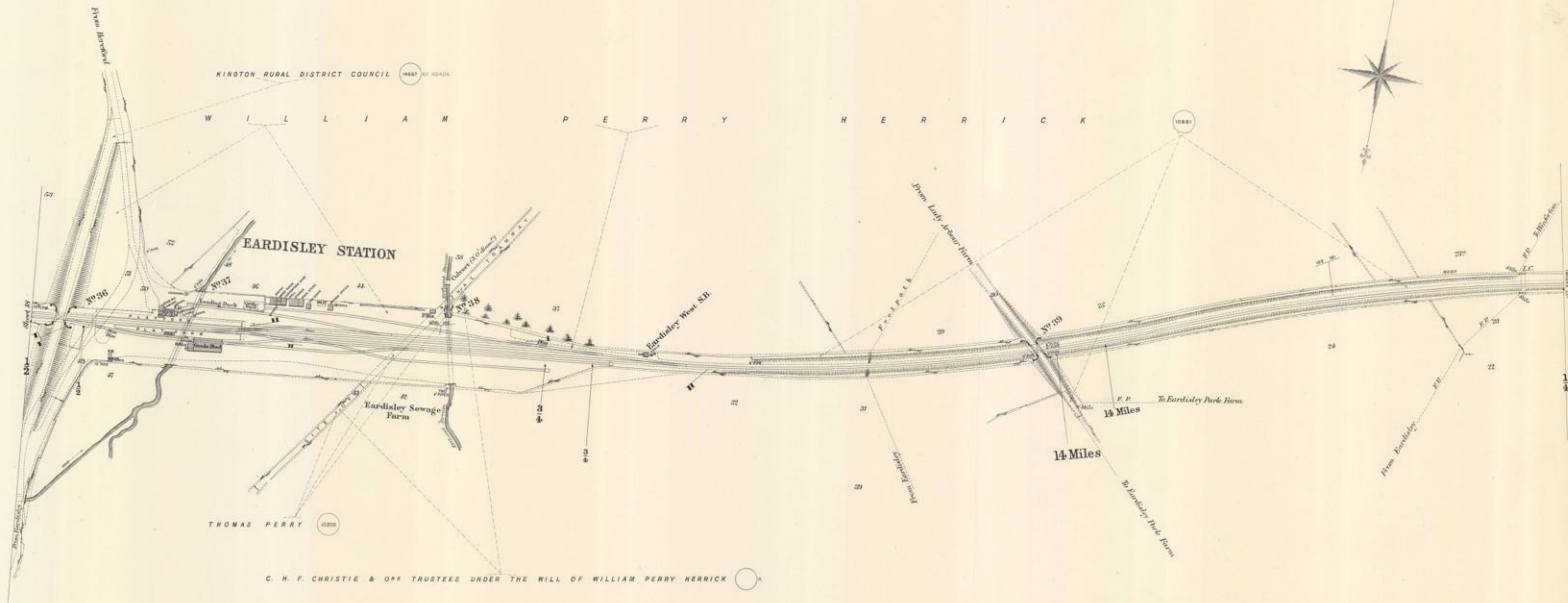


Scale, 2 Chains to an Inch.



# COUNTY OF HEREFORD

## P A R I S H O F E A R D I S L E Y

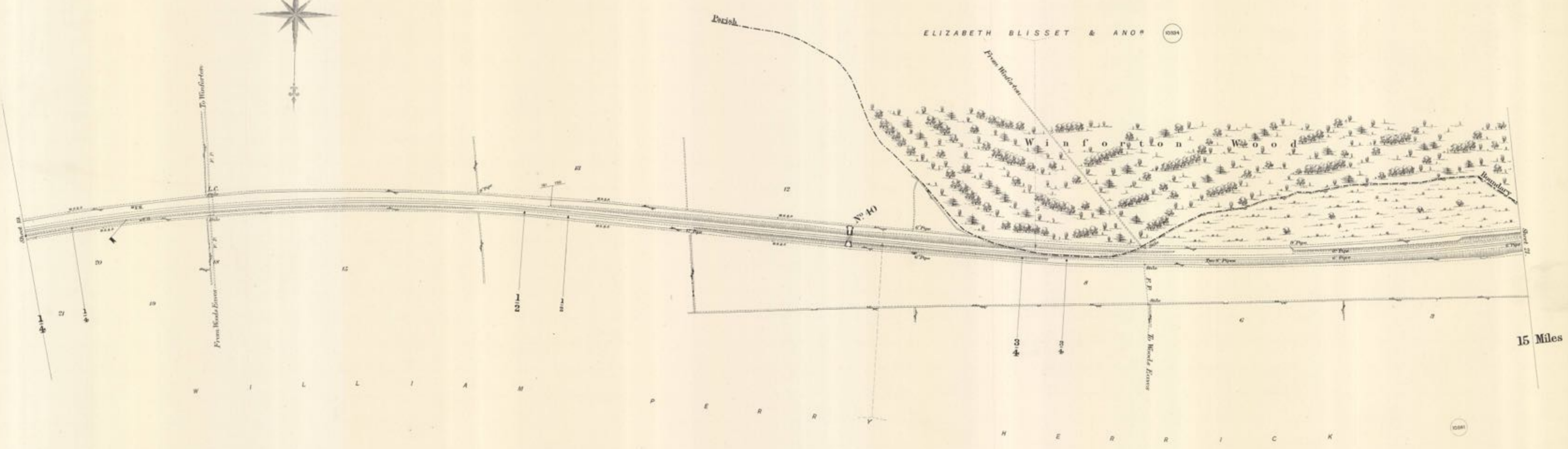


Scale, 2 Chains to an Inch.




COUNTY OF HEREFORD

P A R I S H O F W I N F O R T O N



P A R I S H O F E A R D I S L E Y

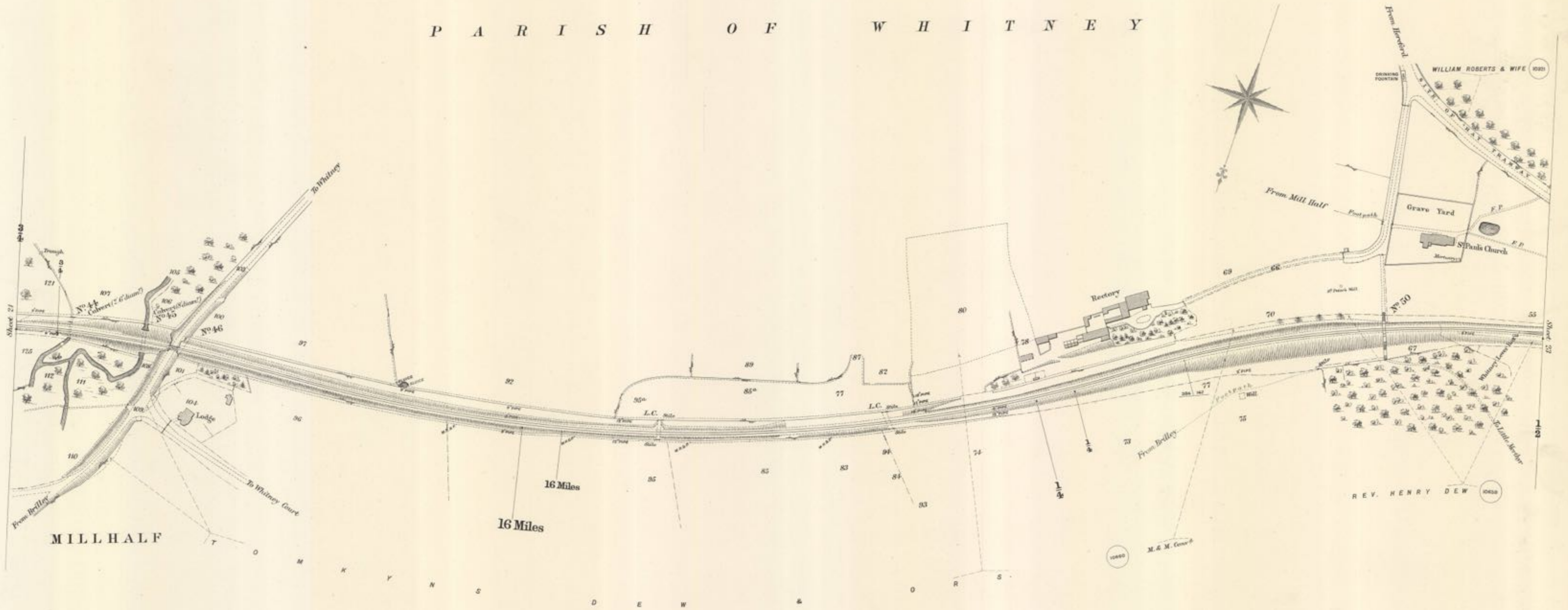
Scale, 2 Chains to an Inch.






# COUNTY OF HEREFORD

## P A R I S H O F W H I T N E Y



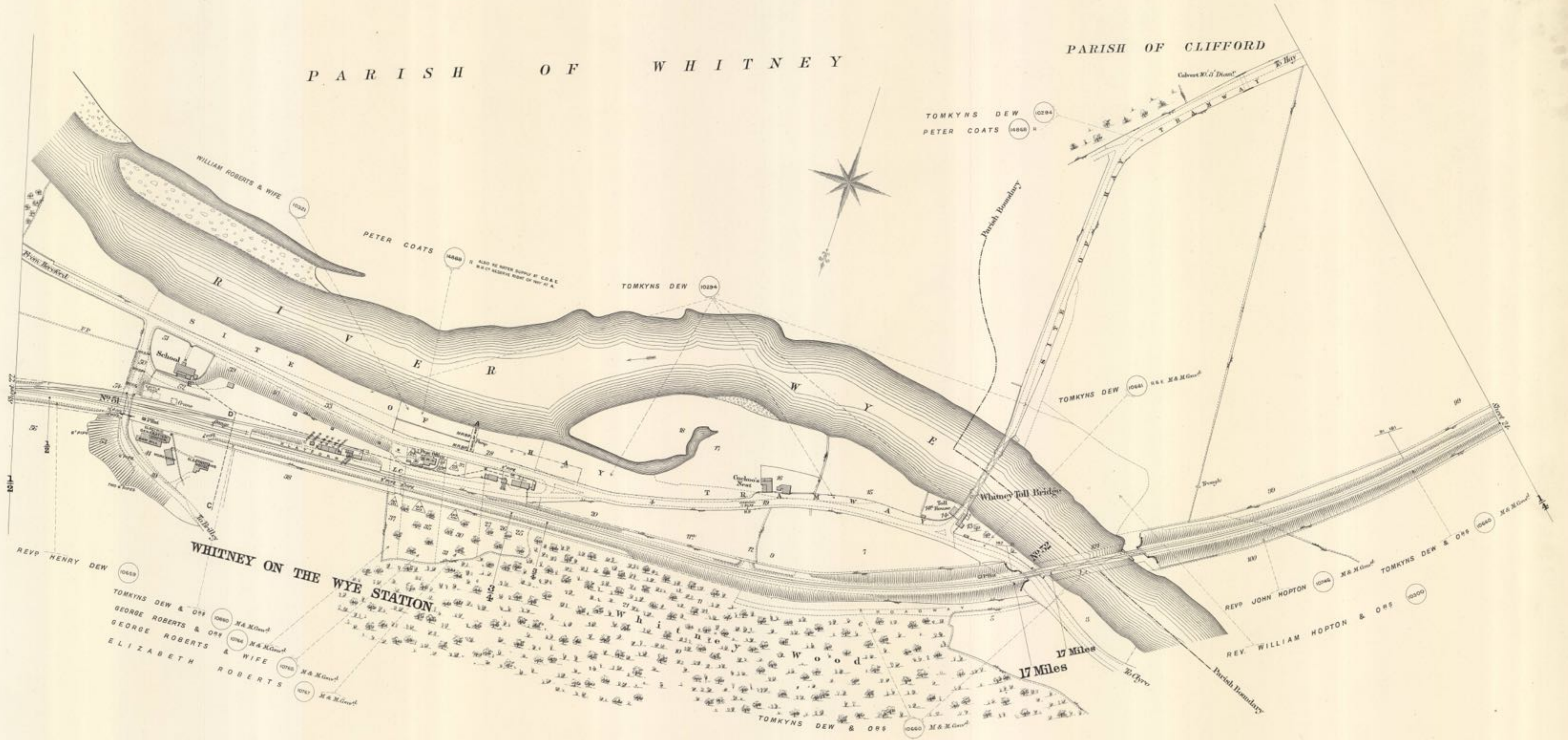
Scale, 2 Chains to an Inch.



# COUNTY OF HEREFORD

## PARISH OF WHITNEY

## PARISH OF CLIFFORD



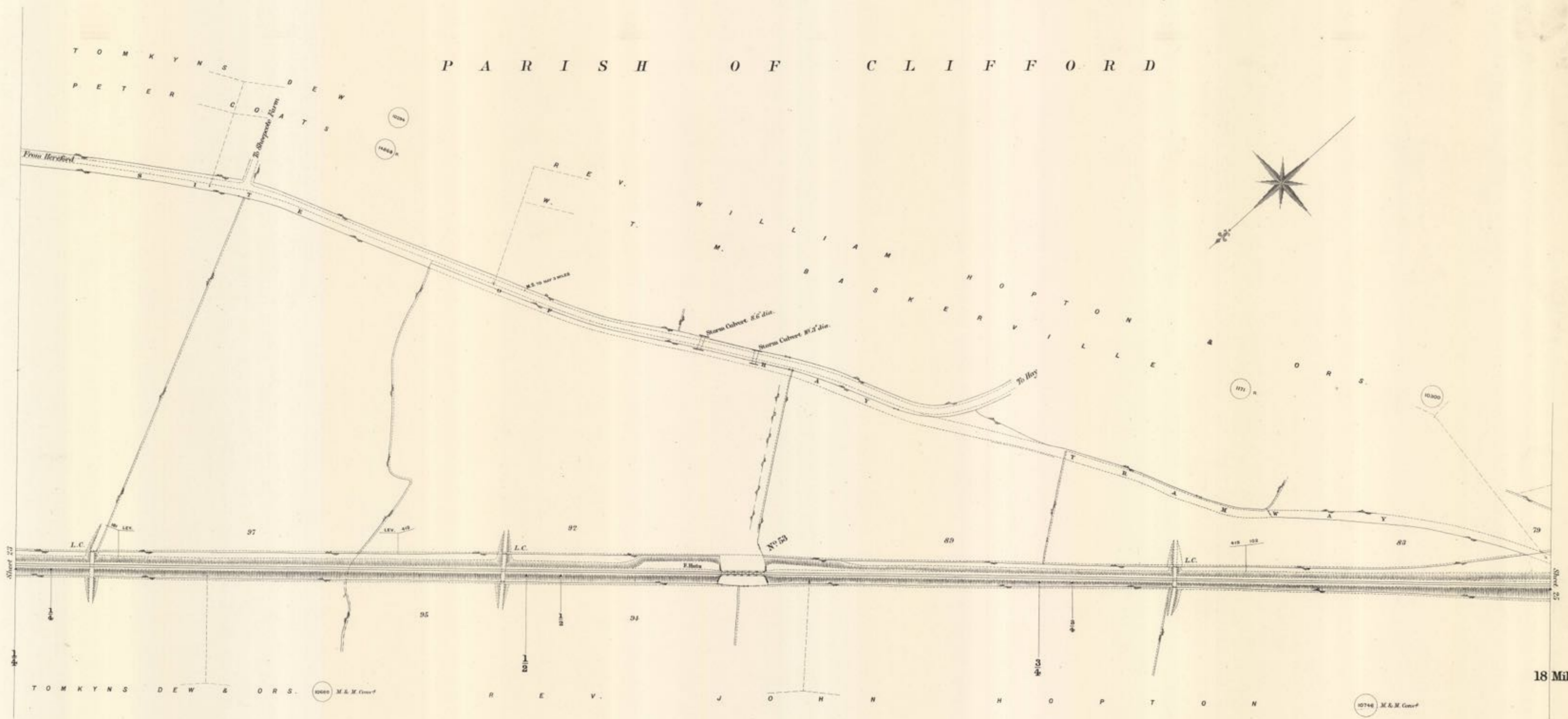
Scale, 2 Chains to an Inch.






# COUNTY OF HEREFORD

## P A R I S H O F C L I F F O R D



18 Miles

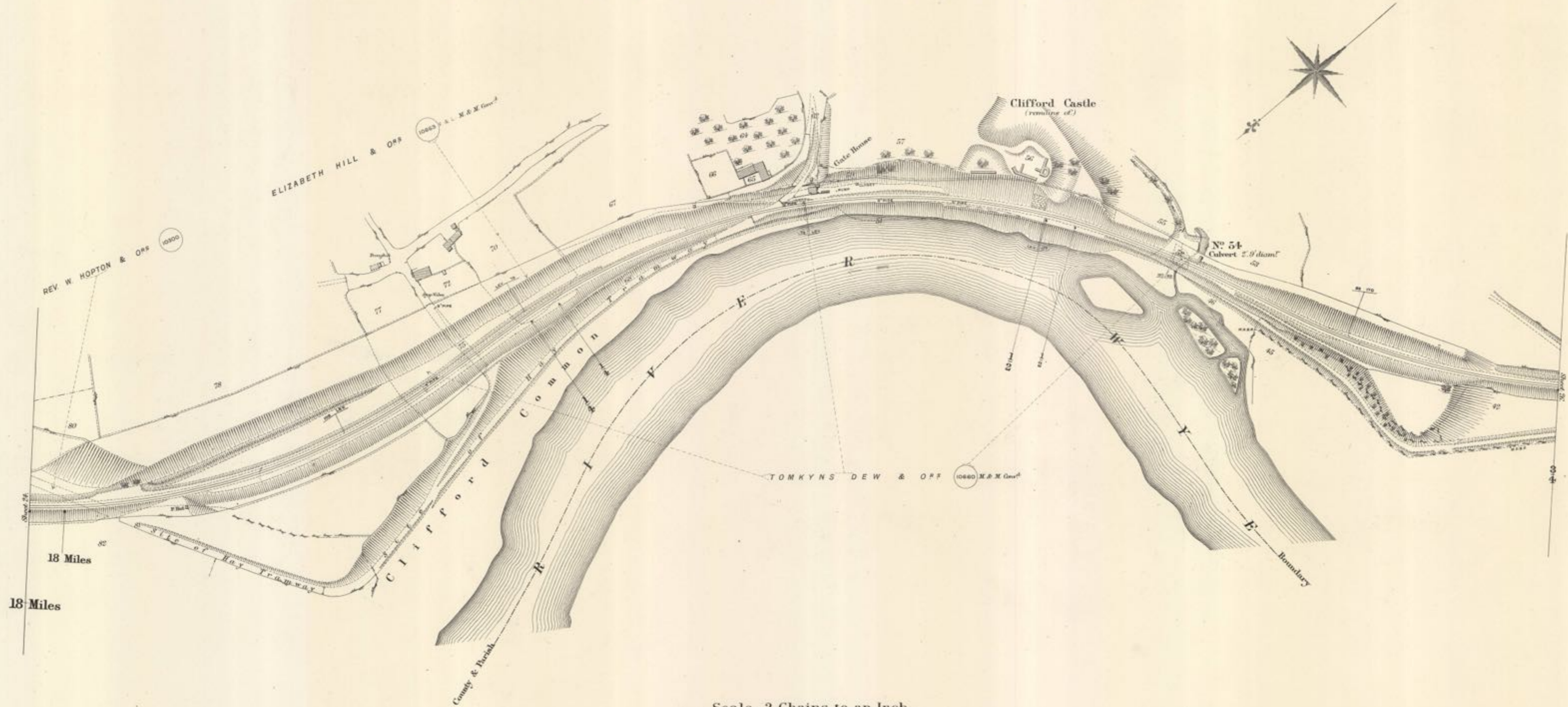
Scale, 2 Chains to an Inch.



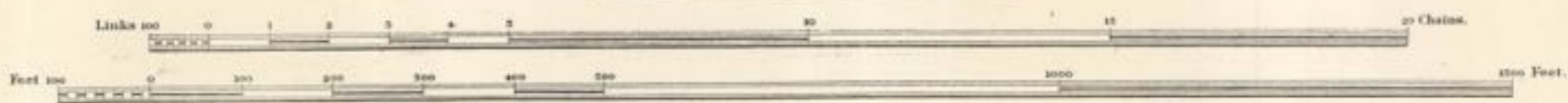
Estate Agents Office,  
Midland Railway,  
Derby.

COUNTY OF HEREFORD

P A R I S H O F C L I F F O R D

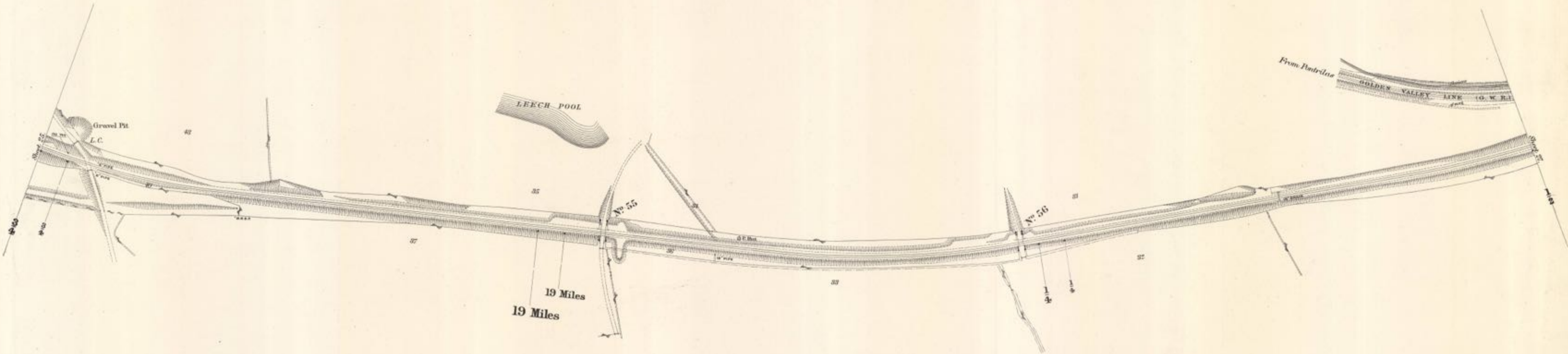


Scale, 2 Chains to an Inch.

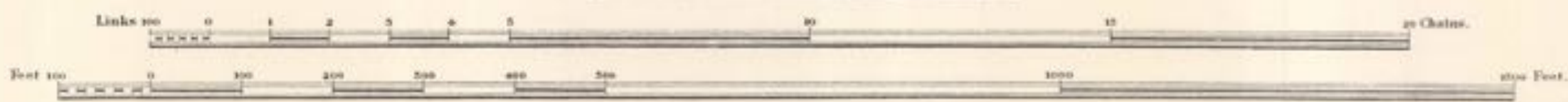


COUNTY OF HEREFORD

P A R I S H O F C L I F F O R D

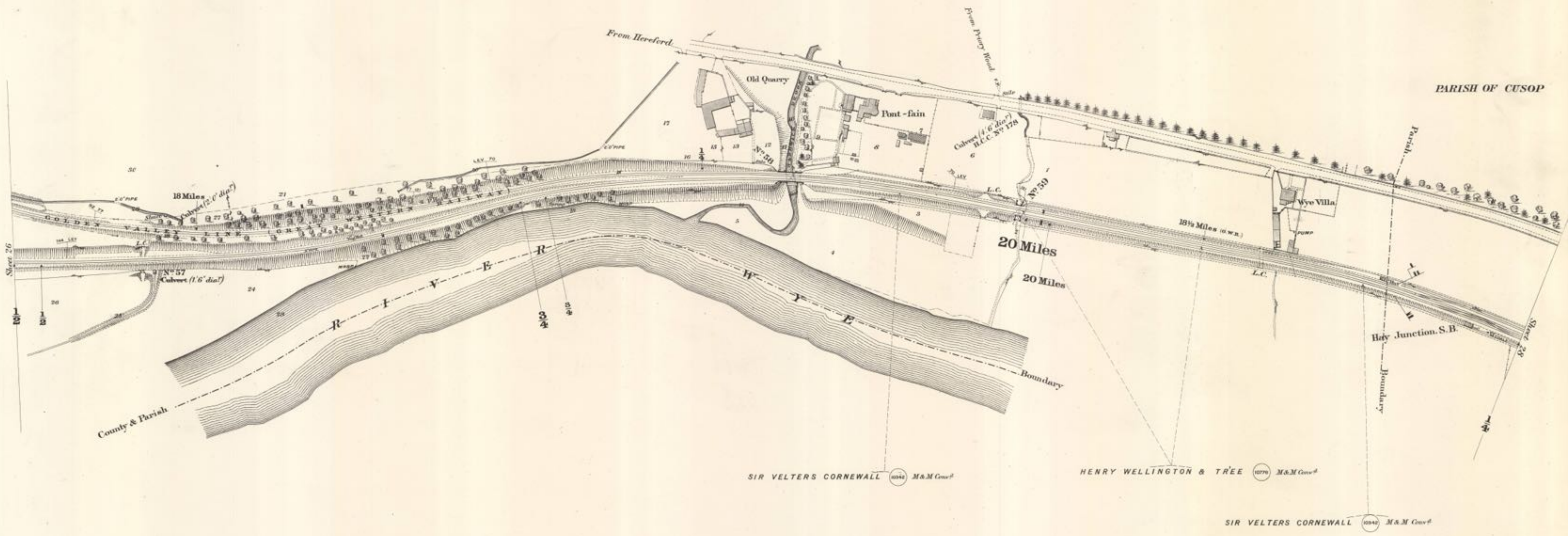


Scale, 2 Chains to an Inch.




COUNTY OF HEREFORD

PARISH OF CLIFFORD



Scale, 2 Chains to an Inch.



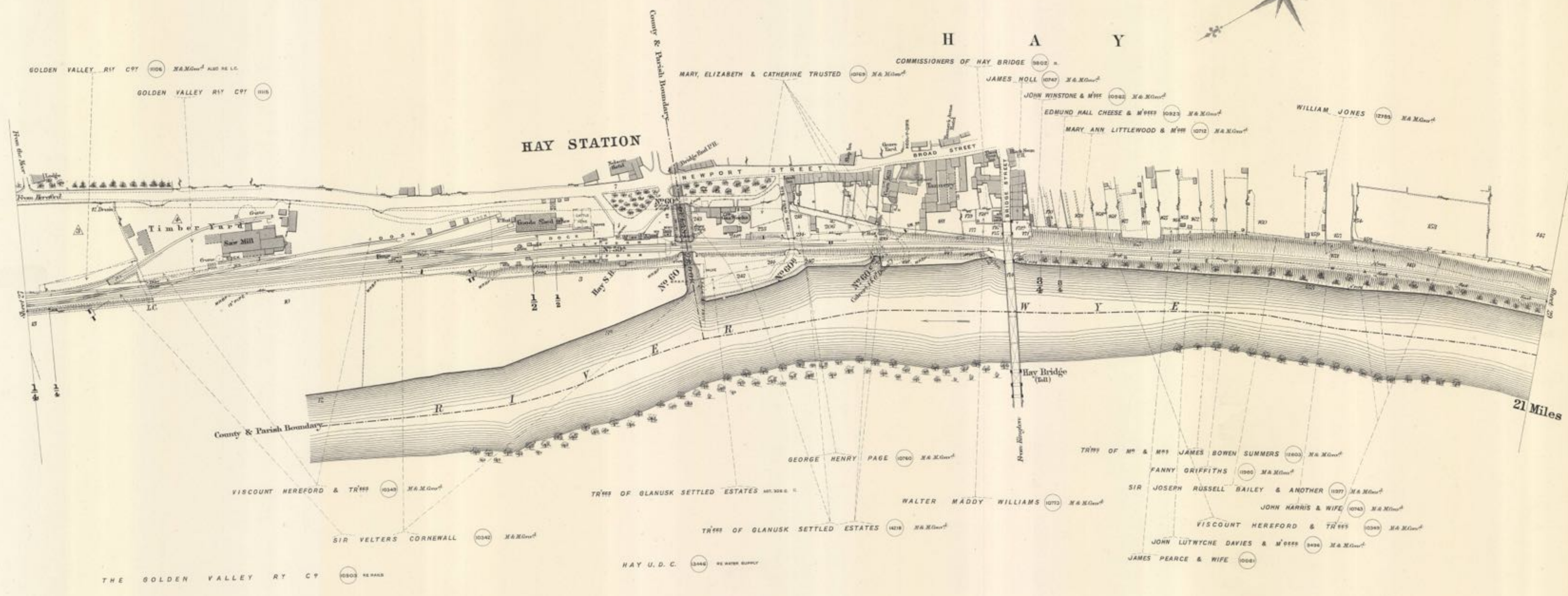
Estate Agents Office,  
Midland Railway,  
Derby.

COUNTY OF HEREFORD

COUNTY OF BRECKNOCK


PARISH OF CUSOP

PARISH OF HAY



21 Miles

Scale, 2 Chains to an Inch.



Estate Agents Office,  
Midland Railway,  
Derby.

# COUNTY OF BRECKNOCK

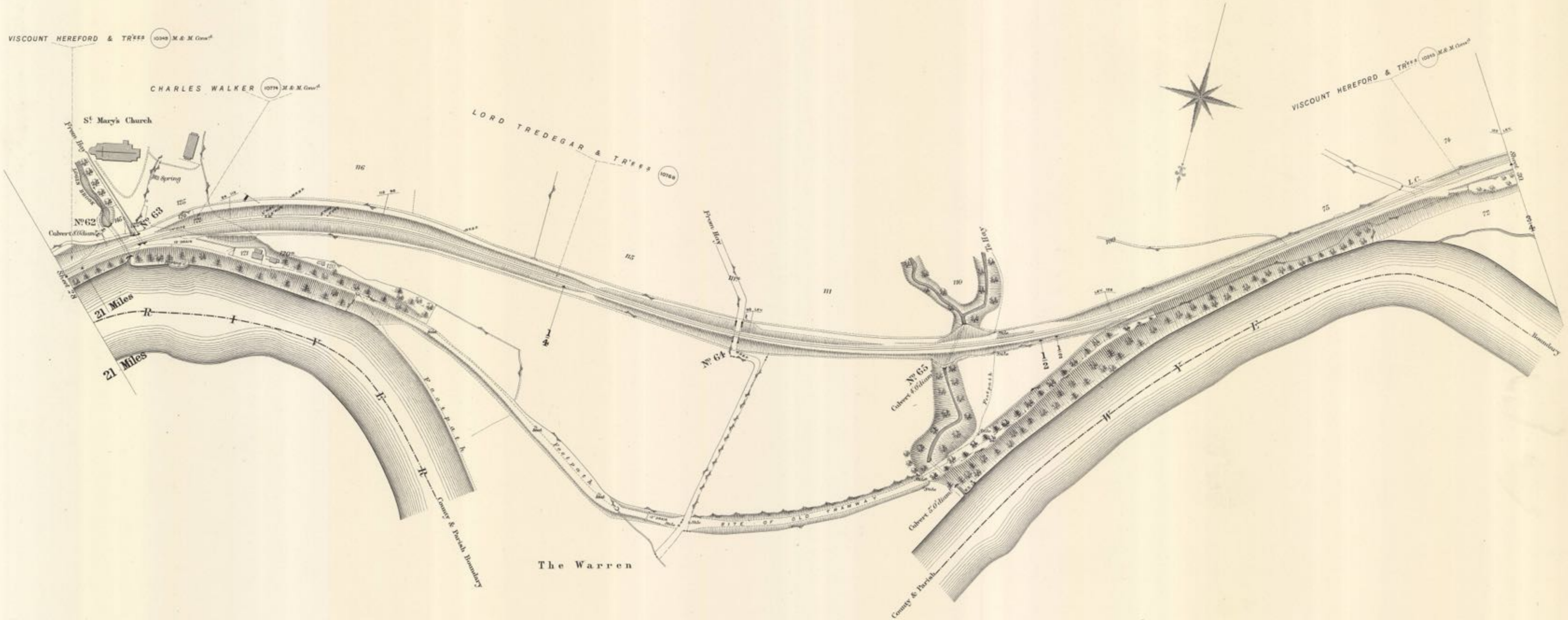
## P A R I S H O F H A Y

VISCOUNT HEREFORD & TR'EE'S 10348 M & M. G. G. G.

CHARLES WALKER 10774 M & M. G. G. G.

LORD TREDEGAR & TR'EE'S 10160

VISCOUNT HEREFORD & TR'EE'S 10348 M & M. G. G. G.



Scale, 2 Chains to an Inch.



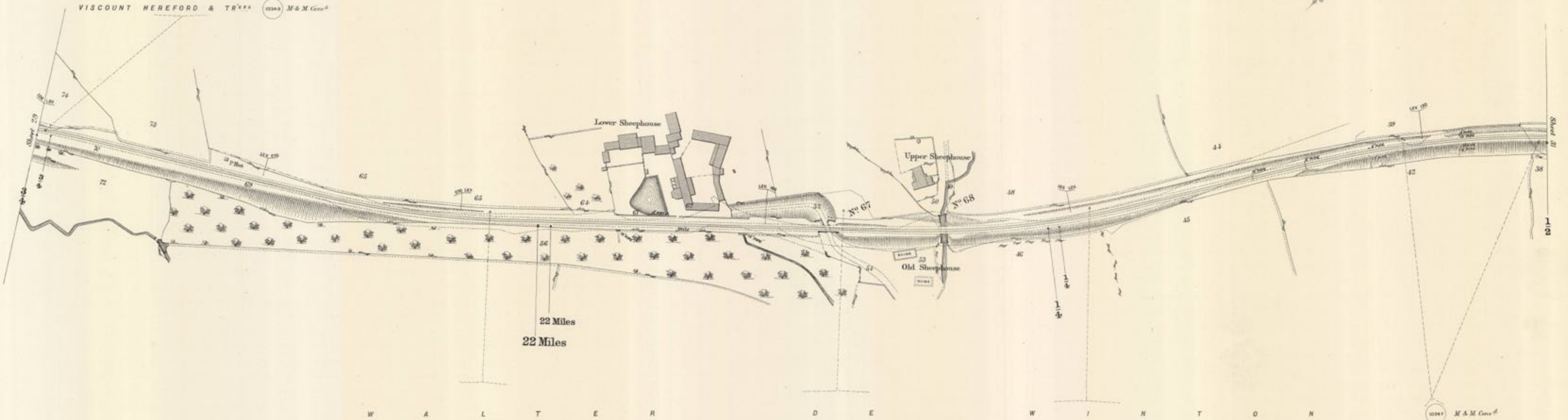
COUNTY OF BRECKNOCK

P A R I S H O F H A Y

SIR JOSEPH RUSSELL BAILEY & ANOTHER



VISCOUNT HEREFORD & TR



22 Miles  
22 Miles

W A L T E R D E W I N T O N

Scale, 2 Chains to an Inch.



Estate Agents Office,  
Midland Railway,  
Derby.

# COUNTY OF BRECKNOCK

## P A R I S H O F H A Y

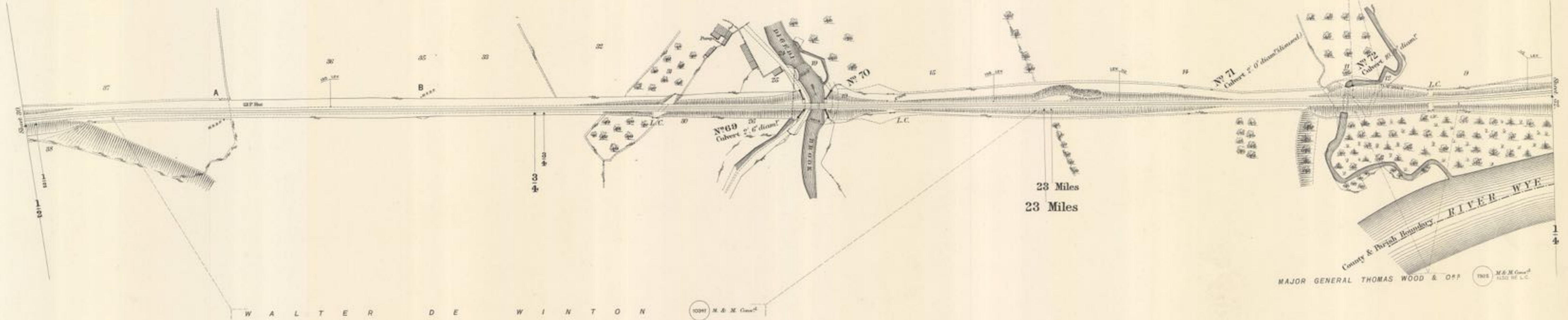


SIR JOSEPH RUSSELL BAILEY & ANOTHER 1077 M.E.M. Genl.

LITTLE FFORDD-FAWR

JOHN STEPHENS 1078 M.E.M. Genl.

PONT YR ANGEL



23 Miles  
23 Miles

Scale, 2 Chains to an Inch.



Estate Agents Office,  
Midland Railway,  
Derby.



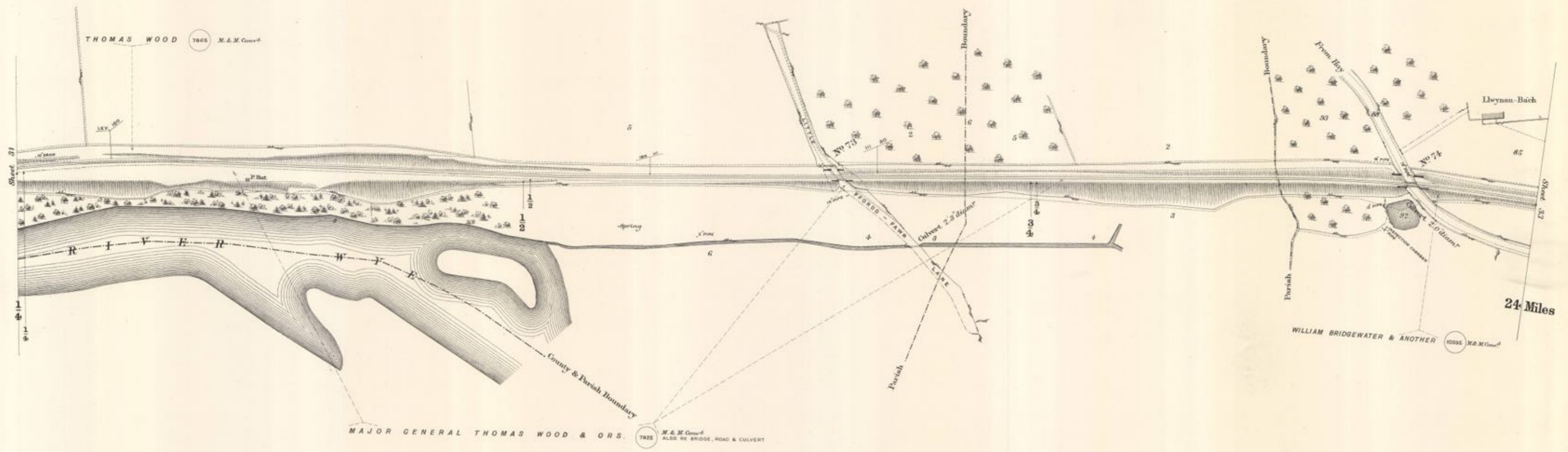
COUNTY OF BRECKNOCK

1971-384/363.33  
SHEET 32


P A R I S H O F H A Y

PARISH OF LLANIGON

PARISH OF TREGOYD & VELINDRE  
OR  
PARISH OF TREGOED & FELINDRE  
FORMERLY PARISH OF GLASBURY



Scale, 2 Chains to an Inch.



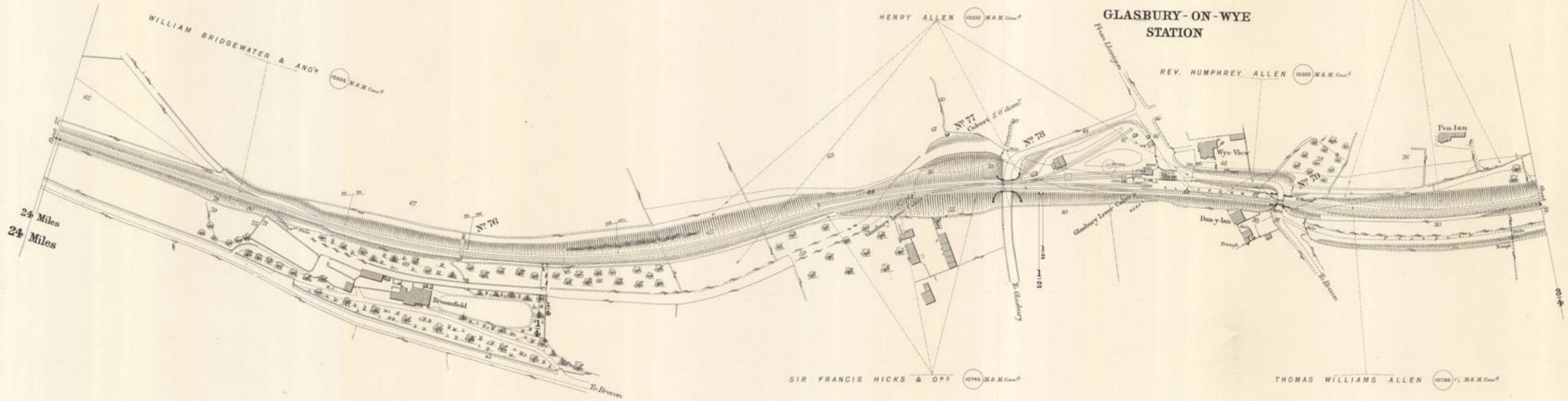
Estate Agents Office,  
Midland Railway,  
Derby.

# COUNTY OF BRECKNOCK

P A R I S H O F T R E G O Y D & V E L I N D R E  
O R  
P A R I S H O F T R E G O E D & F E L I N D R E  
F O R M E R L Y P A R I S H O F G L A S B U R Y




MISSES ALLEN & OFF 10725 M & M Genl



24 Miles  
24 Miles

Scale, 2 Chains to an Inch.

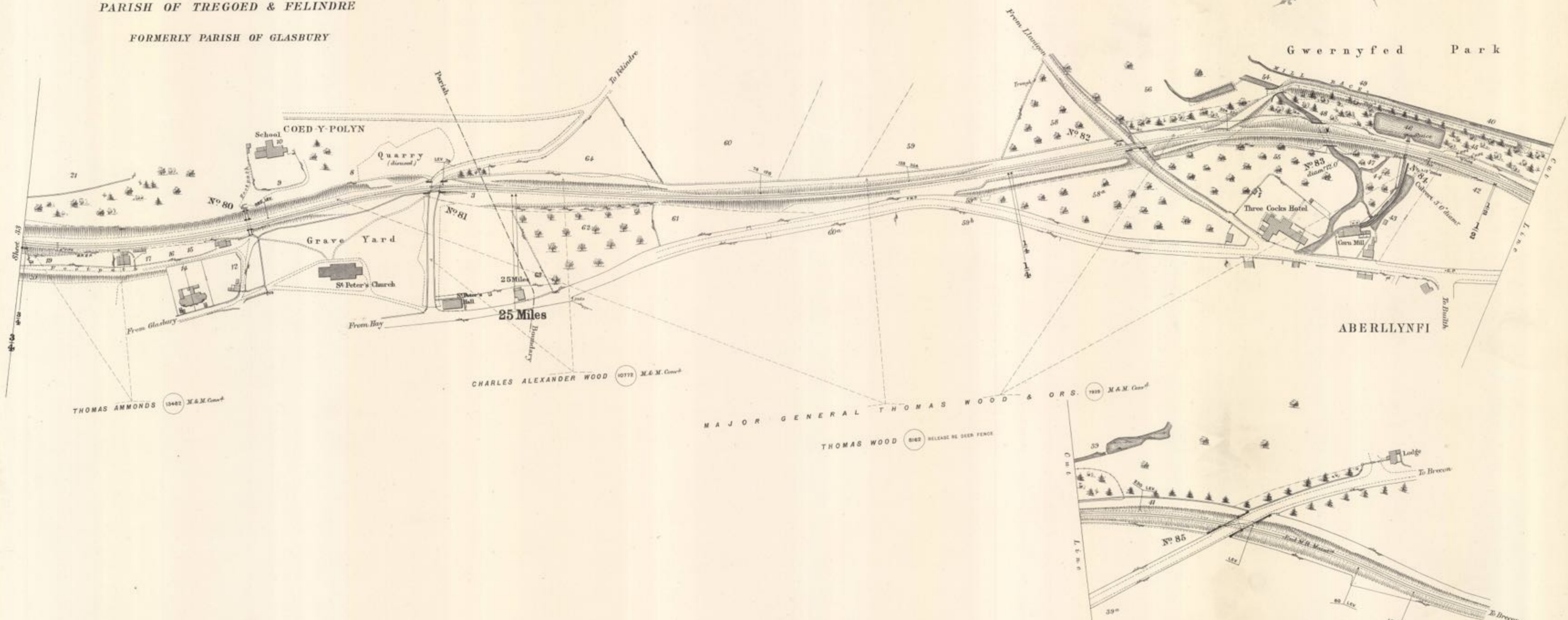


Estate Agents Office,  
Midland Railway,  
Derby.


# COUNTY OF BRECKNOCK

PARISH OF TREGOYD & VELINDRE  
OR  
PARISH OF TREGOED & FELINDRE  
FORMERLY PARISH OF GLASBURY

PARISH OF ABERLLYNFI



Scale, 2 Chains to an Inch.



Estate Agents Office,  
Midland Railway,  
Derby.