


# MIDLAND RAILWAY. STENSON & WESTON AND SAWLEY & WESTON BRANCHES. LAND PLAN.

Surveyed by  
*P. L. McCallum,*  
Estate Agent,  
DERBY.  
1903 & 1904.

### Reference.



### Titles of Acts.

The Midland Railway (New Lines and Additional Powers) Sawley & Weston.	Act, 1865—28 & 29 Vict.	Royal Assent 5th July, 1865.
Do. (Branches, etc.) - - - Stenson & Weston.	Act, 1866—29 & 30 Vict.	„ 30th July, 1866.

**COLOURING.**

The Company's FREEHOLD Property is shown by RED Colour	<input type="checkbox"/>
Do. LEASEHOLD do. RED EDGE ONLY	<input type="checkbox"/>
Property owned JOINTLY with other Companies GREEN Colour	<input type="checkbox"/>
Do. over or through which the Company has an EASEMENT is shown by RED dotted lines.	<input type="checkbox"/>
Do. over or through which the Company has granted an EASEMENT is shown by PURPLE dotted lines.	<input type="checkbox"/>
Do. granted on LEASE by the Company by RED Full lines.	<input type="checkbox"/>
Do. SOLD or otherwise disposed of by the Company is shown by PURPLE colour.	<input type="checkbox"/>
MINERALS specially purchased by the Company shown by BLUE Full lines.	<input type="checkbox"/>

**NOTE—** Vendors Names are written in block as VENDOR.  
The figures within the circle after the names of the Vendors refer to the numbers on the deeds relating to the purchases.  
The slanting figures, as 20, refer to Parliamentary numbers (Original Act).  
Do. within a triangle as 20, are the Parliamentary numbers referring to subsequent Acts.

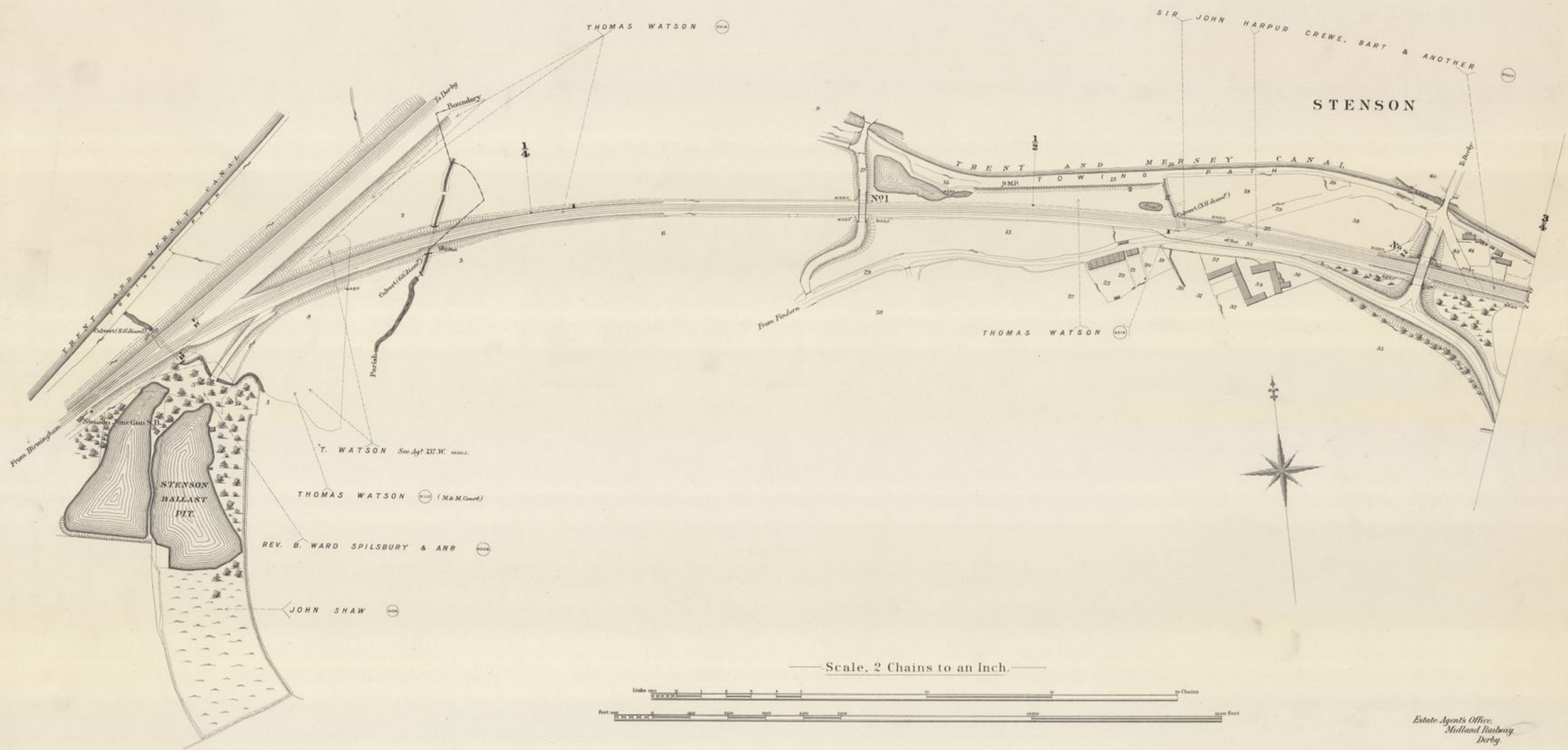


C O U N T Y O F D E R B Y

PARISH OF BARROW-UPON-TRENT

TOWNSHIP OF TWYFORD & STENSON

PARISH OF MICKLEOVER  
TOWNSHIP OF FINDERN





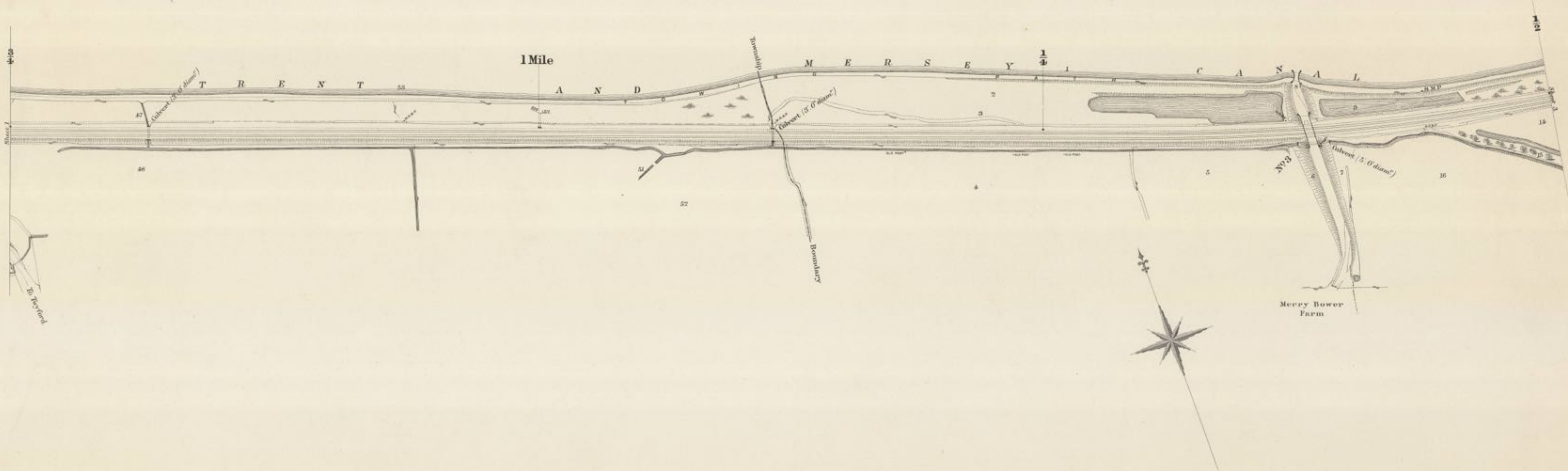
C O U N T Y O F D E R B Y

P A R I S H O F B A R R O W - U P O N - T R E N T


T O W N S H I P O F T W Y F O R D & S T E N S O N

T O W N S H I P O F S I N F I N & A R L E S T O N

S I R J O H N H A R P U R C R E W E B A R T . & A N O T H E R



Scale, 2 Chains to an Inch.





C O U N T Y O F D E R B Y

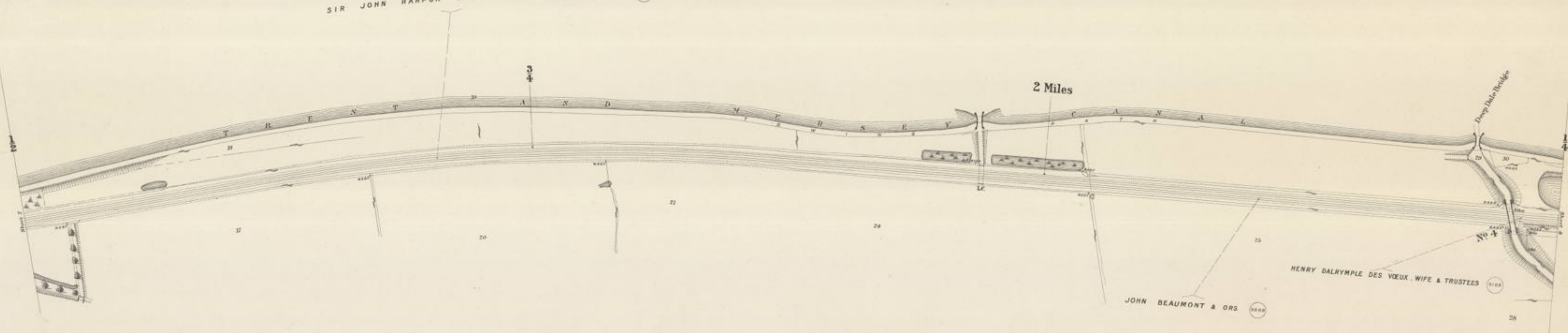
PARISH OF BARROW-UPON-TRENT

TOWNSHIP OF SINFIN & ARLESTON




SIR JOHN HARPUR CREWE BART. AND OTHERS

2 Miles



Scale, 2 Chains to an Inch.

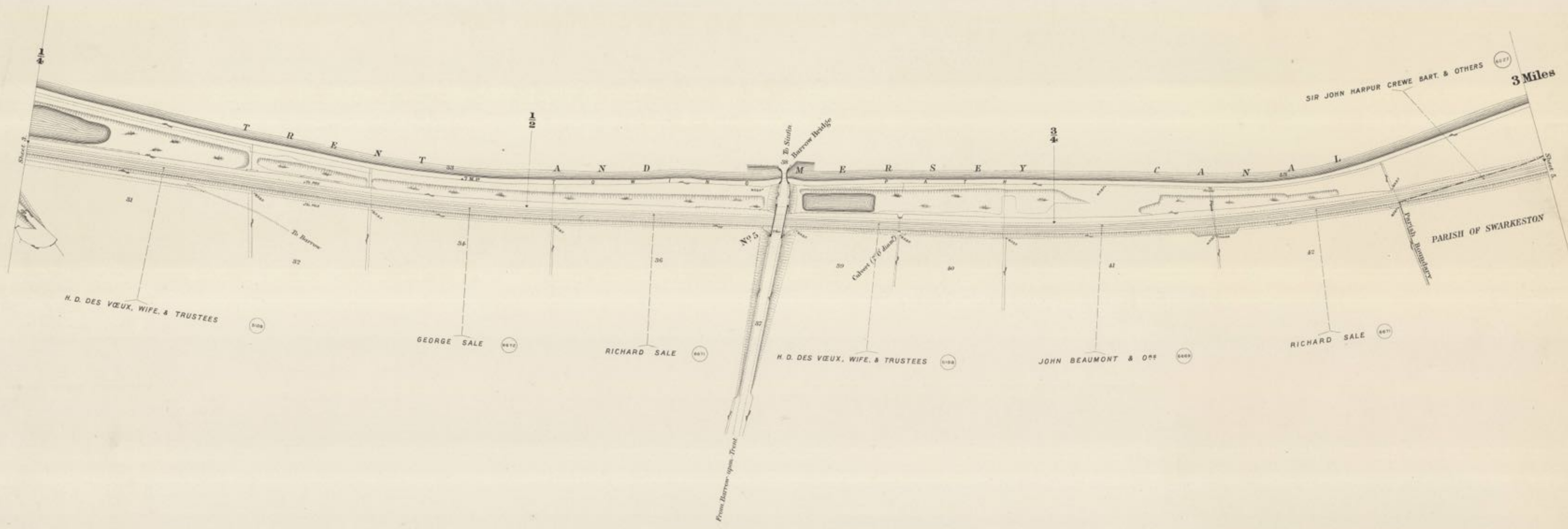




C O U N T Y O F D E R B Y


PARISH OF BARROW-UPON-TRENT

TOWNSHIP OF SINFIN & ARLESTON



3 Miles

Scale. 2 Chains to an Inch.



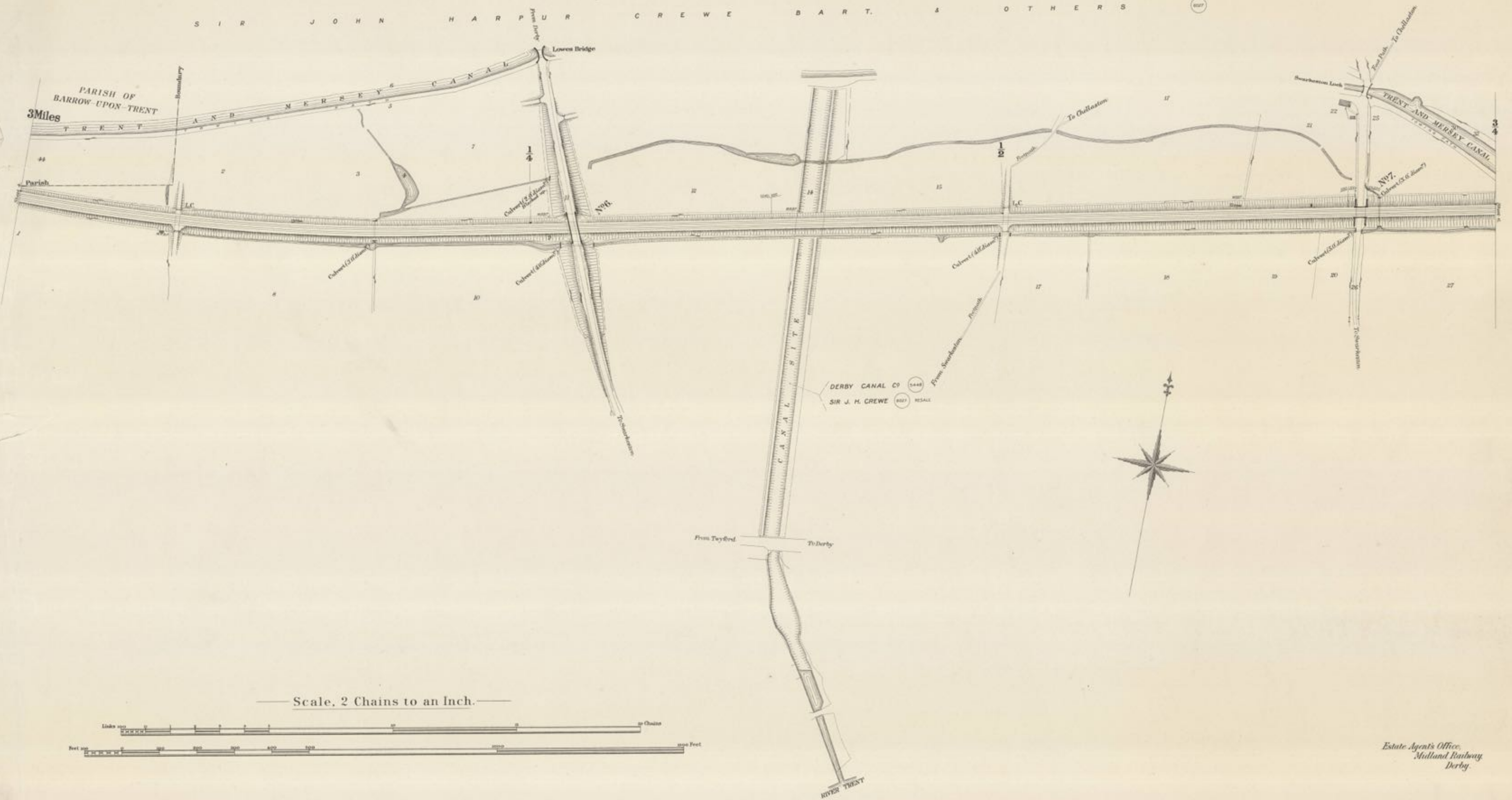
Estate Agents Office,  
Midland Railway  
Derby.



C O U N T Y O F D E R B Y

P A R I S H O F S W A R K E S T O N

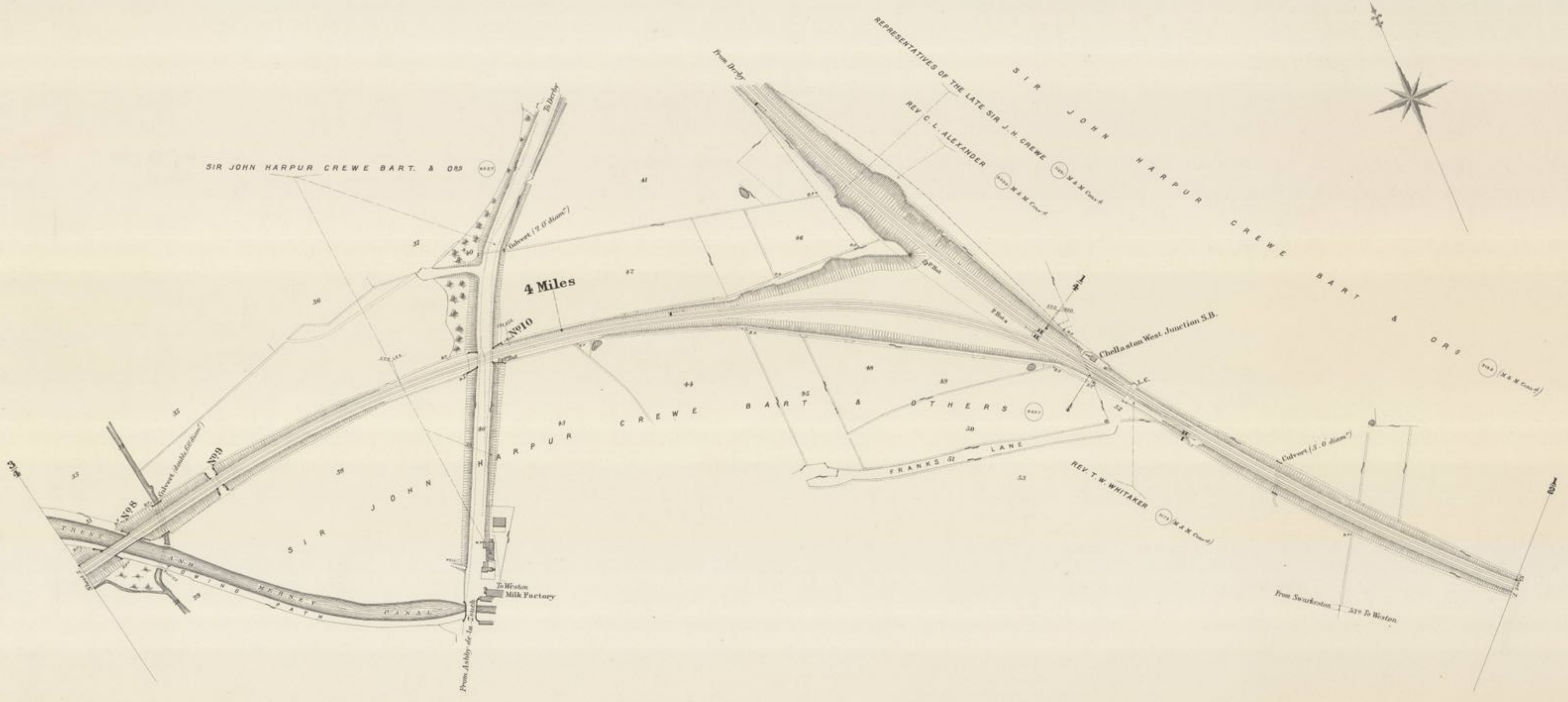
S I R J O H N H A R P U R C R E W E B A R T . & O T H E R S






C O U N T Y O F D E R B Y

P A R I S H O F S W A R K E S T O N



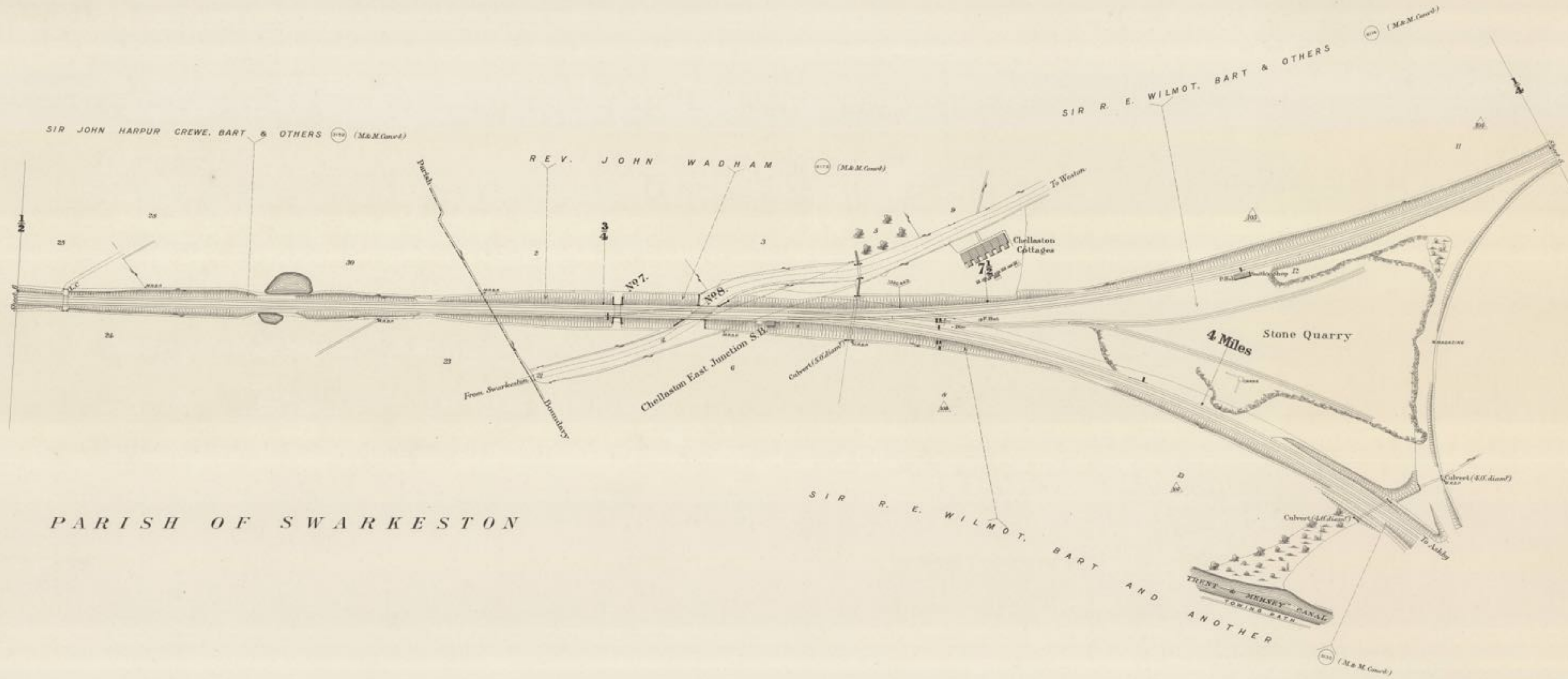
Scale. 2 Chains to an Inch.






C O U N T Y O F D E R B Y

P A R I S H O F W E S T O N — U P O N — T R E N T



P A R I S H O F S W A R K E S T O N

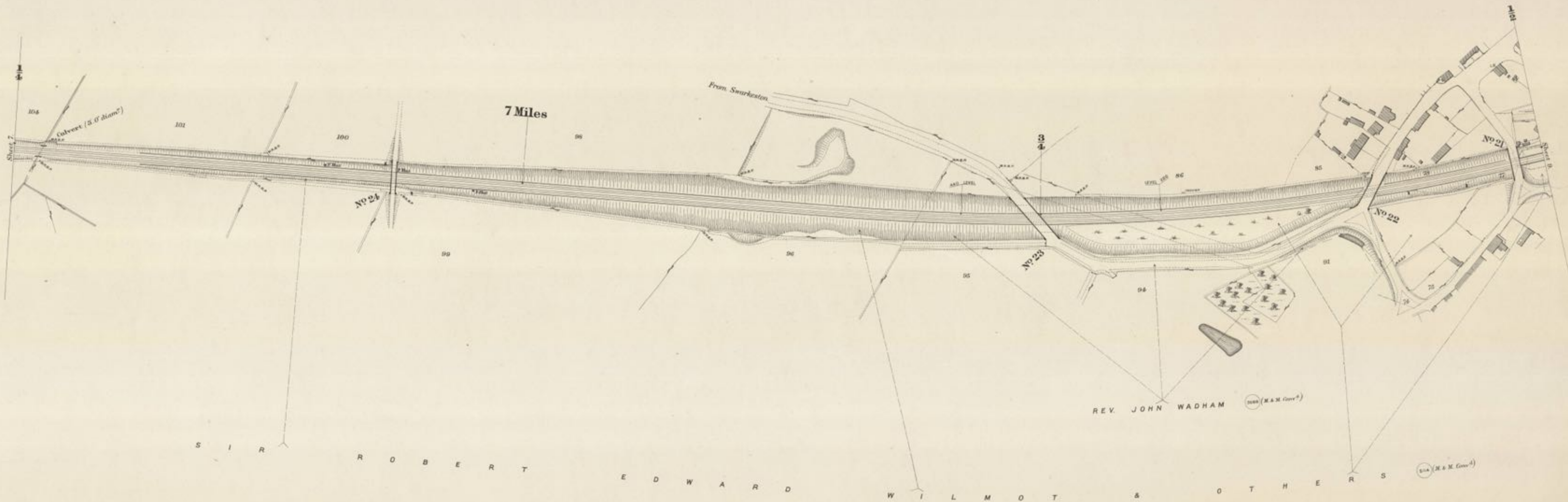
Scale. 2 Chains to an Inch.



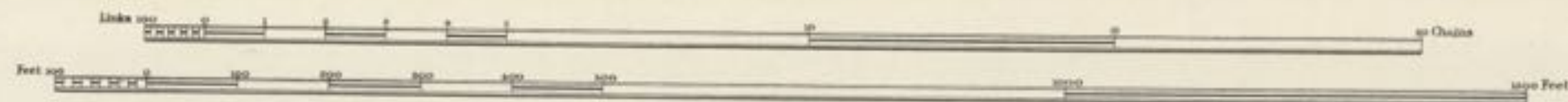


C O U N T Y O F D E R B Y

P A R I S H O F W E S T O N - U P O N - T R E N T



Scale, 2 Chains to an Inch.

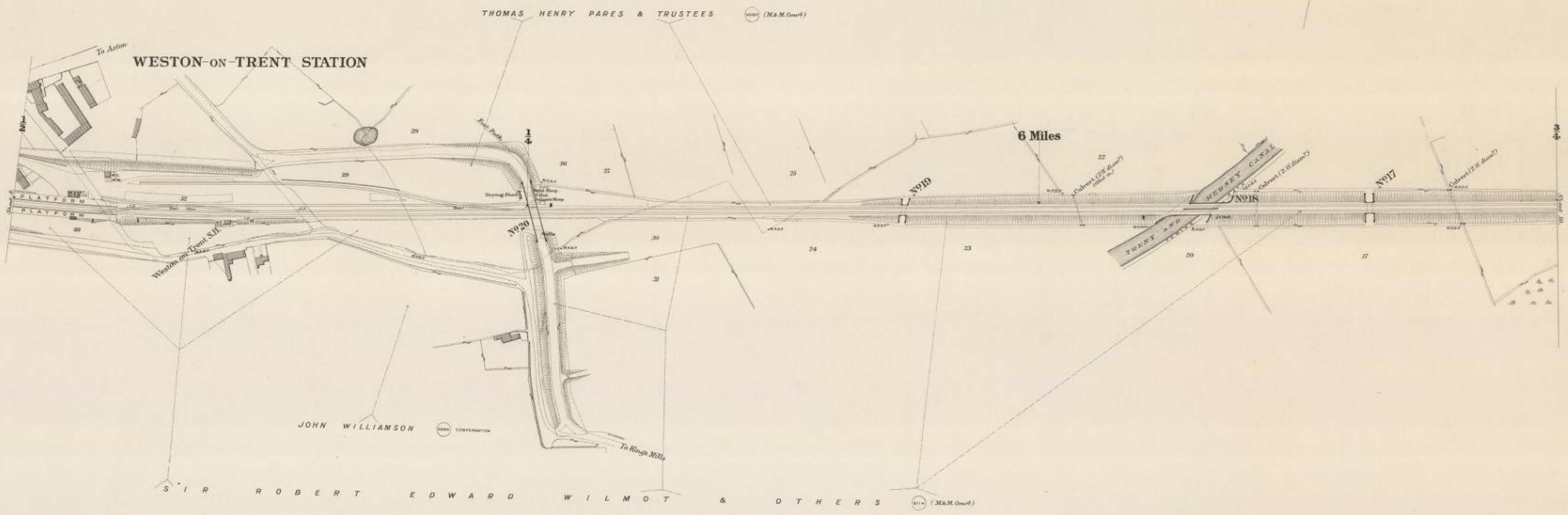


Estate Agent's Office,  
Mulland Railway  
Derby.




C O U N T Y O F D E R B Y

PARISH OF WESTON-UPON-TRENT



Scale. 2 Chains to an Inch.





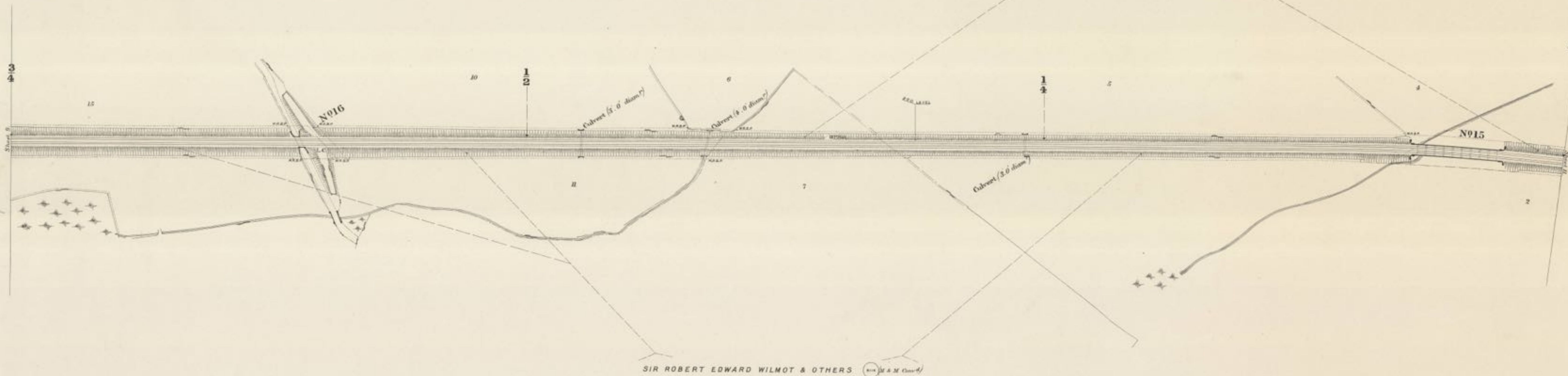
C O U N T Y O F D E R B Y

PARISH OF WESTON-UPON-TRENT




THOMAS HENRY PARES & HIS TRUSTEES (M & M Court)

5 Miles



SIR ROBERT EDWARD WILMOT & OTHERS (M & M Court)

Scale, 2 Chains to an Inch.





C O U N T Y O F L E I C E S T E R

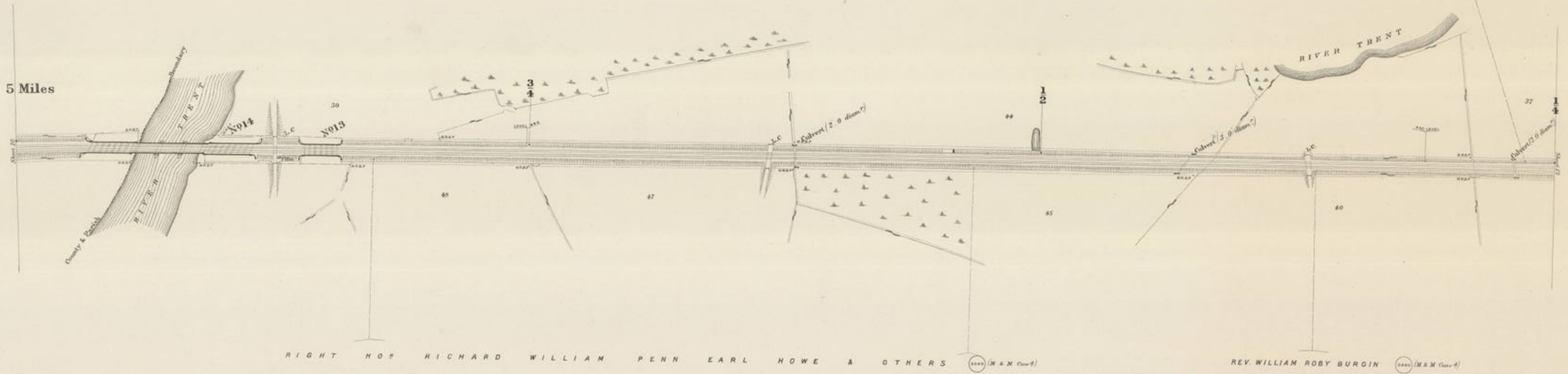
P A R I S H O F C A S T L E D O N I N G T O N



C O U N T Y O F D E R B Y

P A R I S H O F W E S T O N - U P O N - T R E N T

D E V I S E E S O F L A T E J A M E S S U T T O N (M & M C o n c e r n)



5 Miles

Scale, 2 Chains to an Inch.

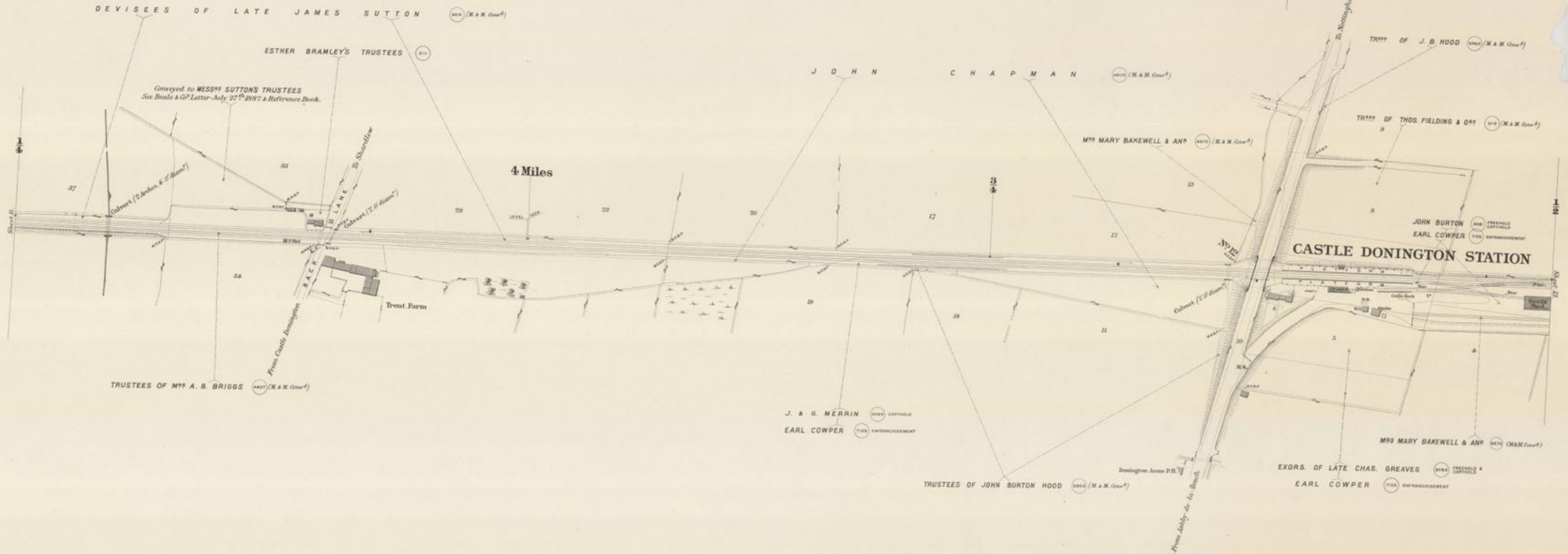


Estate Agent's Office, Midland Railway, Derby.




# COUNTY OF LEICESTER

## PARISH OF CASTLE DONINGTON



Scale, 2 Chains to an Inch.

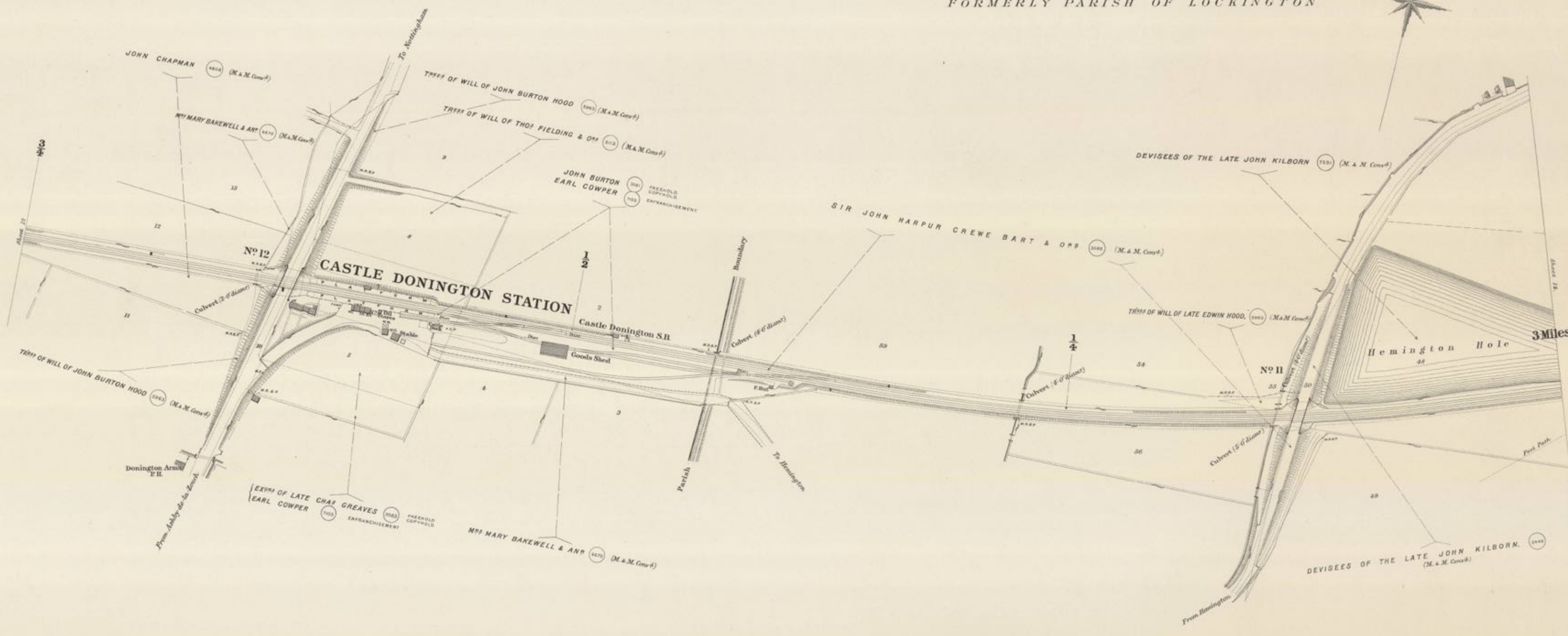




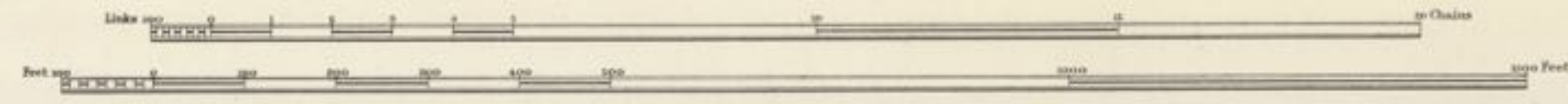
# COUNTY OF LEICESTER

PARISH OF CASTLE DONINGTON

PARISH OF HEMINGTON  
FORMERLY PARISH OF LOCKINGTON



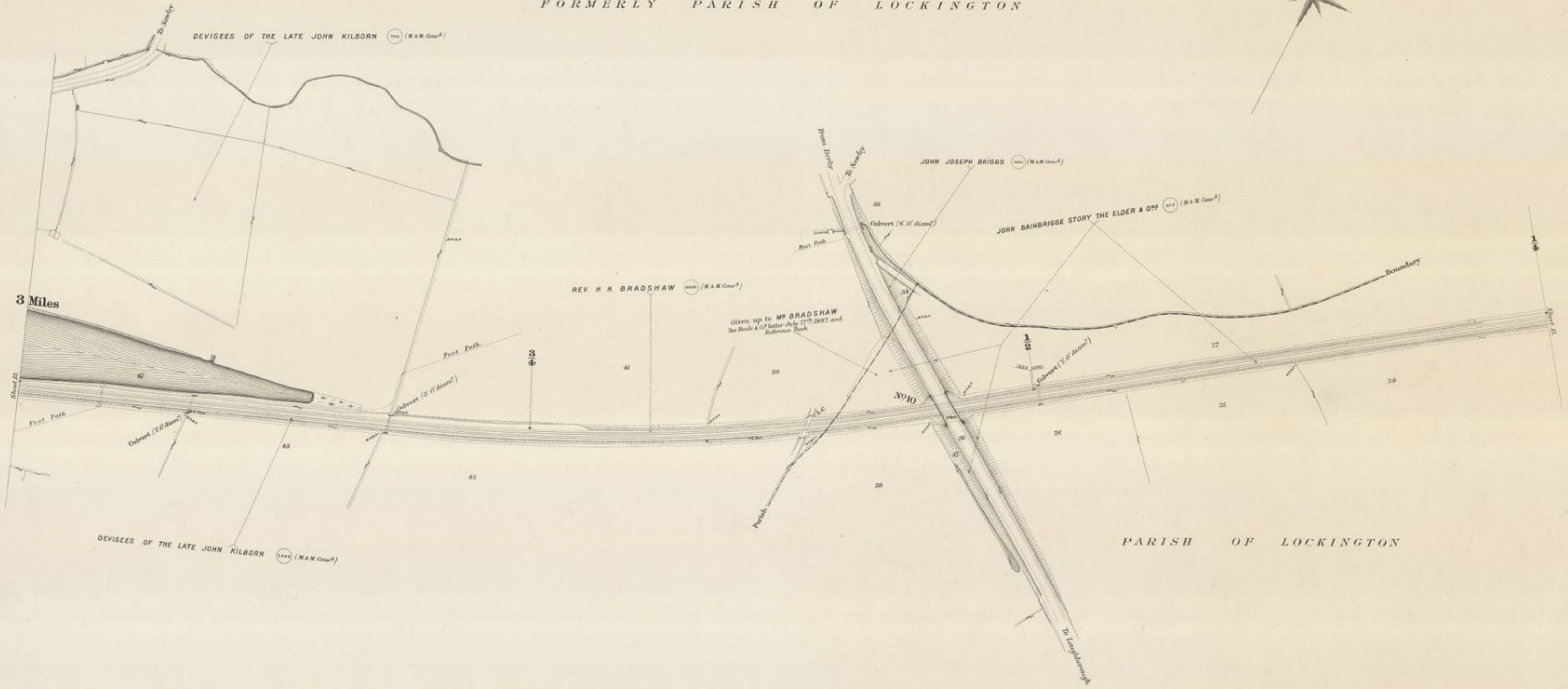
Scale, 2 Chains to an Inch.






# COUNTY OF LEICESTER

## PARISH OF HEMINGTON FORMERLY PARISH OF LOCKINGTON



Scale, 2 Chains to an Inch.



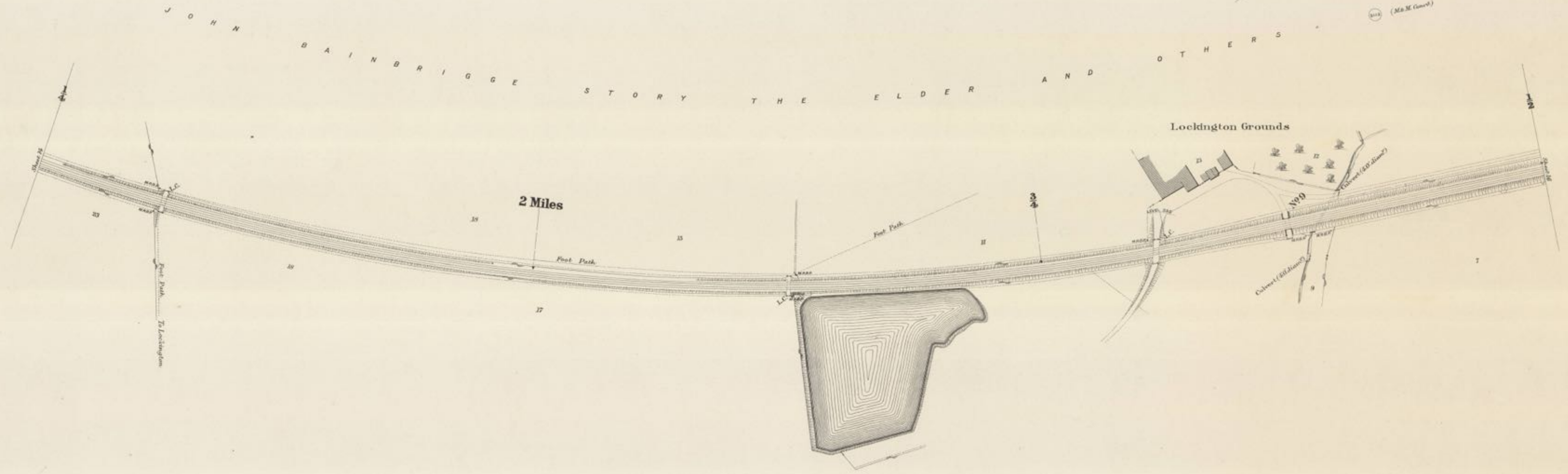
Estate Agents Office,  
Midland Railway,  
Derby.



C O U N T Y     O F     L E I C E S T E R

P A R I S H     O F     L O C K I N G T O N

J O H N     B A I N B R I G G E     S T O R Y     T H E     E L D E R     A N D     O T H E R S



Scale, 2 Chains to an Inch.





COUNTY OF LEICESTER

COUNTY OF DERBY

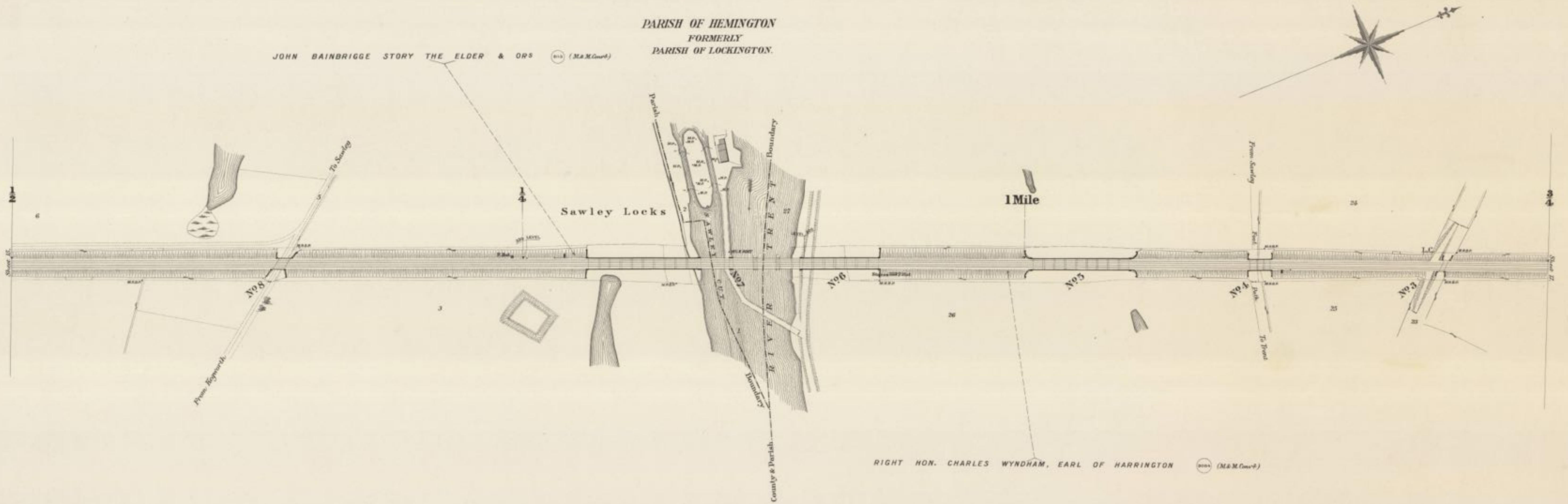
PARISH OF LOCKINGTON

PARISH OF SAWLEY & WILSTHORPE


PARISH OF HEMINGTON  
FORMERLY  
PARISH OF LOCKINGTON.

JOHN BAINBRIDGE STORY THE ELDER & ORS (M&M.Cover)

RIGHT HON. CHARLES WYNDHAM, EARL OF HARRINGTON (M&M.Cover)



Scale. 2 Chains to an Inch.





C O U N T Y O F D E R B Y

PARISH OF SAWLEY & WILSTHORPE

PARISH OF LONG EATON

FORMERLY PARISH OF SAWLEY & WILSTHORPE

TOWNSHIP OF LONG EATON

CHARLES BRESLEY (M & M Gov<sup>r</sup>)

THOMAS HANCOCK (Ag<sup>t</sup> 183 H. and 277 H.)

JOHN TAYLOR (Ag<sup>t</sup> 123 T.)  
EARL OF HARRINGTON (1834) IMPROVEMENT

Lock Lane Crossing S.B.  
RT HON. CHARLES WYNDHAM EARL OF HARRINGTON (1834) (M & M Gov<sup>r</sup>)

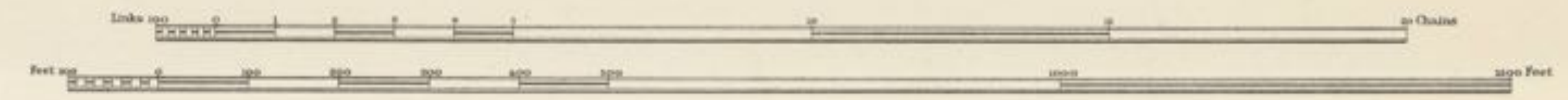
ISRAEL C. HOPKINS (1835) COPYHOLD  
EARL OF HARRINGTON (1835) IMPROVEMENT

Sheet Stores

Sheet Stores J<sup>r</sup> S.B.

T R E N T L A K E

Scale, 2 Chains to an Inch.



Estate Agents Office,  
Midland Railway  
Derby