

**GREAT WESTERN AND MIDLAND RAILWAYS.**  
**CLIFTON EXTENSION RAILWAY.**

**LAND PLAN.**

**REFERENCE.**

Freehold Property is shown by Red Colour.  
Leasehold do "Tint of" do round the boundaries)  
Copyhold do "Stripes of" do  
Properties over or through which the Companies have an easement only are  
shown by thick Red Dotted Lines  
Property sold or otherwise disposed of by the Companies is shown by Purple Colour.

**Titles of Acts.**

*The Bristol Port & Pier (Clifton Extension), Act 1867*  
*The Great Western & Midland Railway Companies Clifton & Bristol, Act, 1871*  
*Royal Assent, 25<sup>th</sup> May 1871.*

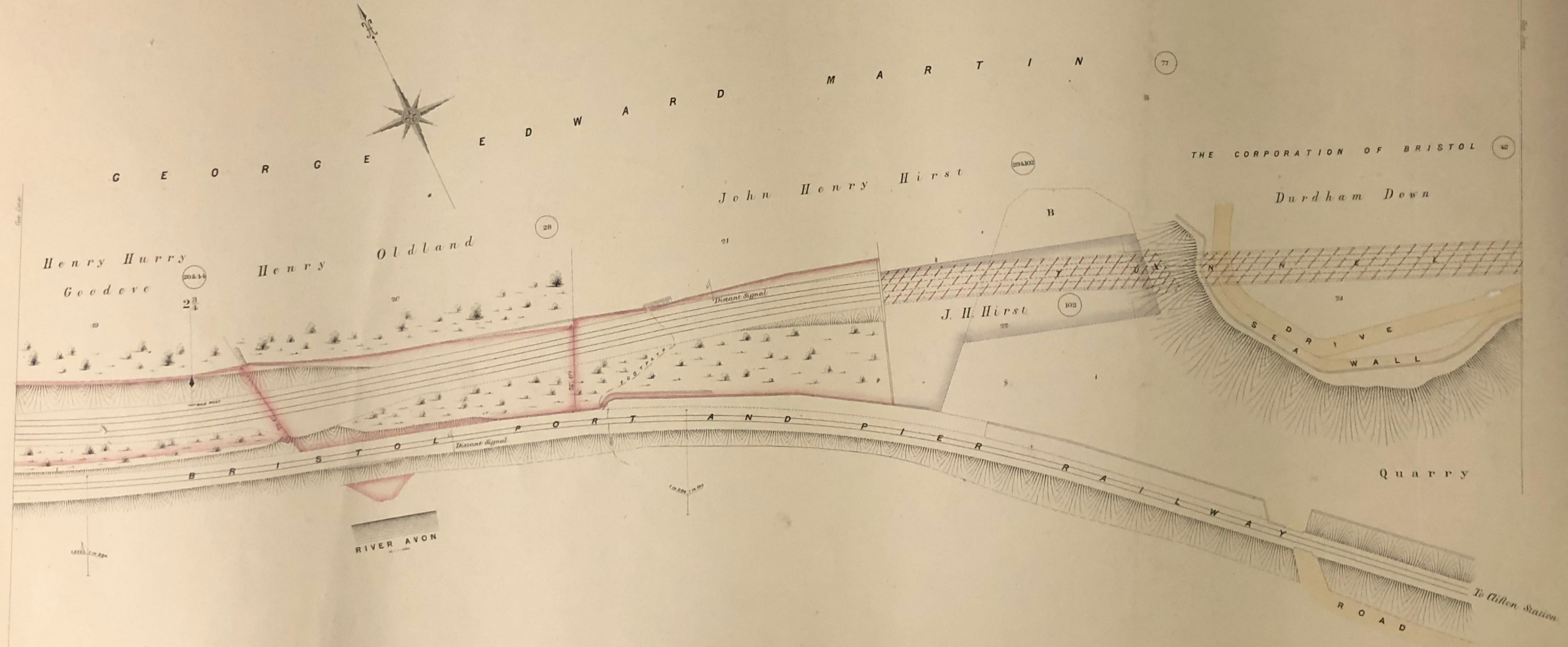
*Careted and Revised by John Herland Gullon*  
*Land Agent,*  
*Levy, 1878.*

**NOTE.**


*The slanting figures refer to the Parliamentary Numbers*  
*and the upright figures to the numbers on the house.*

C O U N T Y O F G L O U C E S T E R

P A R I S H O F W E S T B U R Y U P O N T R Y M



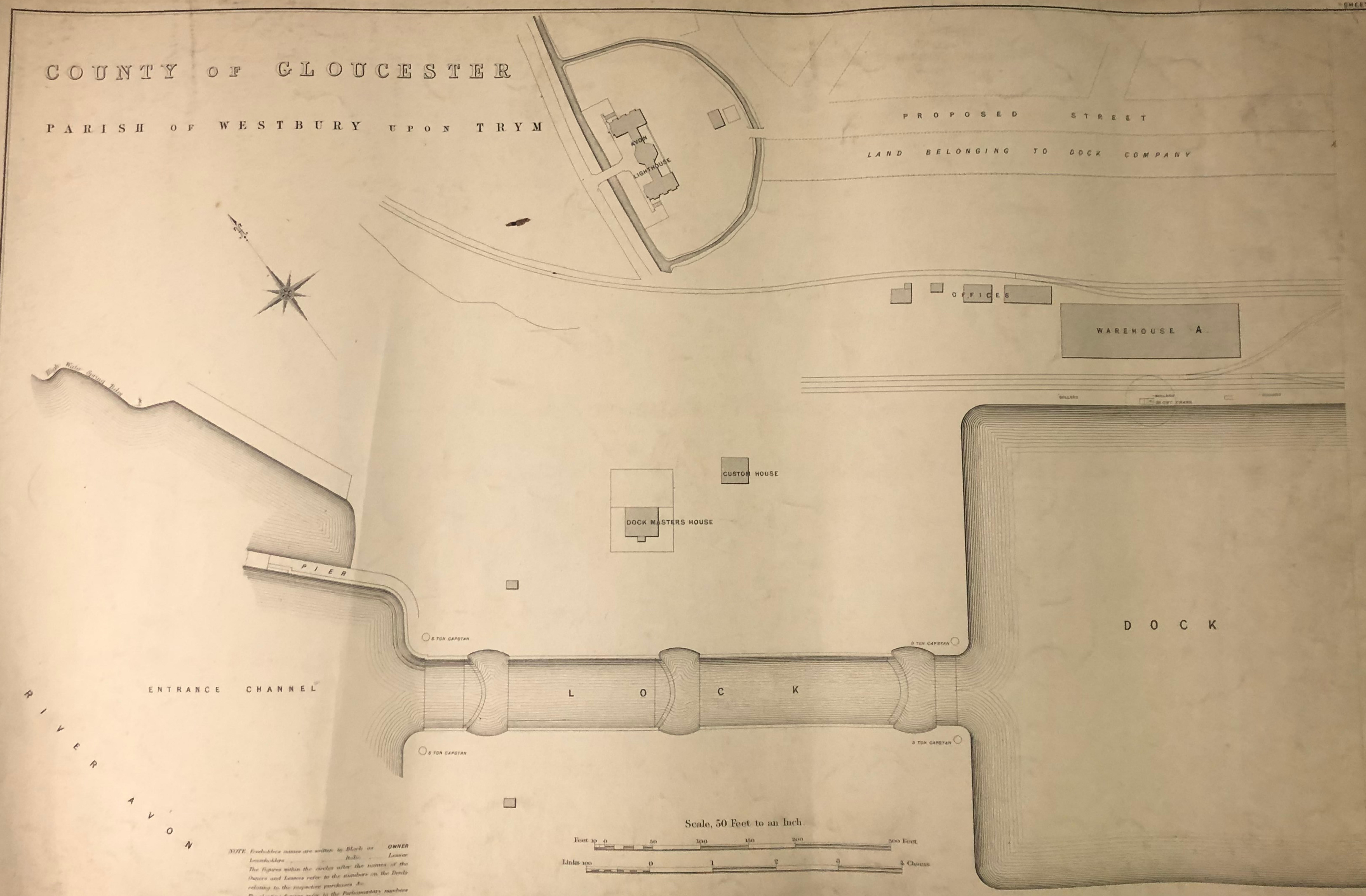
Scale, 50 Feet to an Inch.



NOTE: Proprietors names are written in Black as OWNER  
 Leaseholders in Italic as LEASEE  
 The figures within the circles after the names of the  
 Owners and Leasees refer to the numbers on the Deeds  
 relating to the respective purchases &c.  
 The standing figures refer to the Parliamentary numbers  
 and the upright figures to the numbers on the Boxes

# COUNTY OF GLOUCESTER

## PARISH OF WESTBURY UPON TRYM

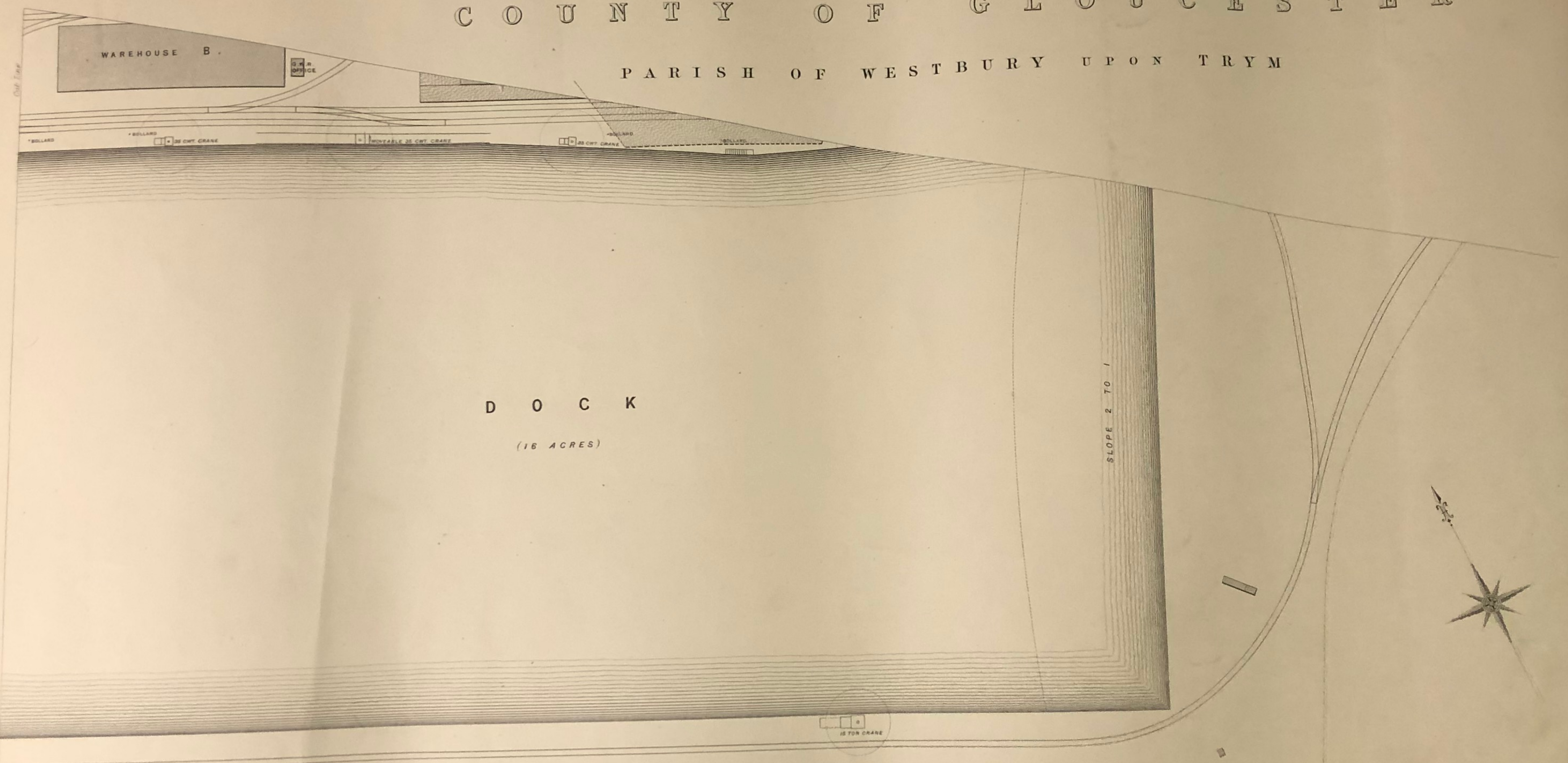


RIVER AVON  
 ENTRANCE CHANNEL  
 PIER  
 DOCK  
 L O C K  
 PROPOSED STREET  
 LAND BELONGING TO DOCK COMPANY  
 OFFICES  
 WAREHOUSE A  
 CUSTOM HOUSE  
 DOCK MASTERS HOUSE  
 8 TON CAPSTAN  
 8 TON CAPSTAN  
 8 TON CAPSTAN  
 8 TON CAPSTAN  
 SCALE, 50 FEET TO AN INCH  
 FOOT 0 50 100 150 200 250 300  
 CHAINS 0 1 2 3 4

NOTE: *Italics* names are written in Black as OWNER  
 Leaseholders in Blue as Lessee  
 The figures within the circles after the names of the Owners and Lessees refer to the numbers in the Bonds relating to the respective purchases &c.  
 The slanting figures refer to the Parliamentary numbers and the upright figures to the numbers on the Plans

C O U N T Y O F G L O U C E S T E R


P A R I S H O F W E S T B U R Y U P O N T R Y M



D O C K  
(16 ACRES)

SLOPE 2 TO 1

NOTE: *Block letters names are written in Black, in — OWNER*  
*Italics — Lessee*  
*The figures within the circles after the names of the Owners and Lessees refer to the numbers on the Plans relating to the respective purchases etc.*  
*The shading figures refer to the Parliamentary numbers and the upright figures to the numbers on the Plans.*




C O U N T Y O F G L O U C E S T E  
P A R I S H O F W E S T B U R Y U P O N T R Y M

From Avonmouth Station

Dock Station

B R I S T O L P O R T & P I E R R A I L W A Y



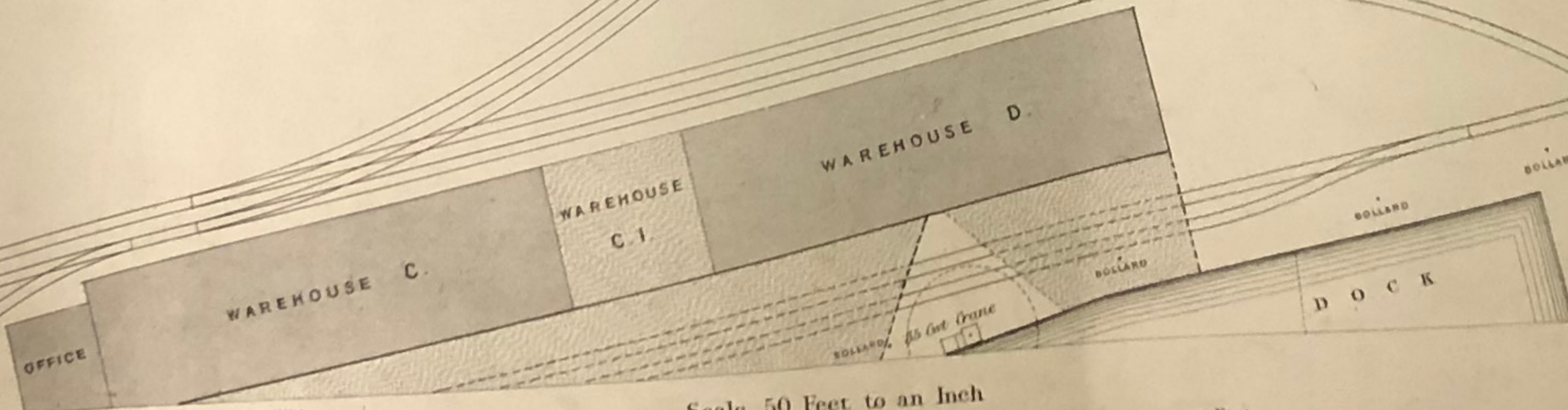
PROPOSED STREET

NOTE. Freeholders names are written in Black as OWEN  
Leaseholders                    Italics            Lessee  
The figures within the circles after the names of the  
Tenors and Lessees refer to the numbers on the Deeds  
relating to the respective purchases &c.  
The slanting figures refer to the Parliamentary numbers  
and the upright figures to the numbers on the Plans.

PROPOSED STREET

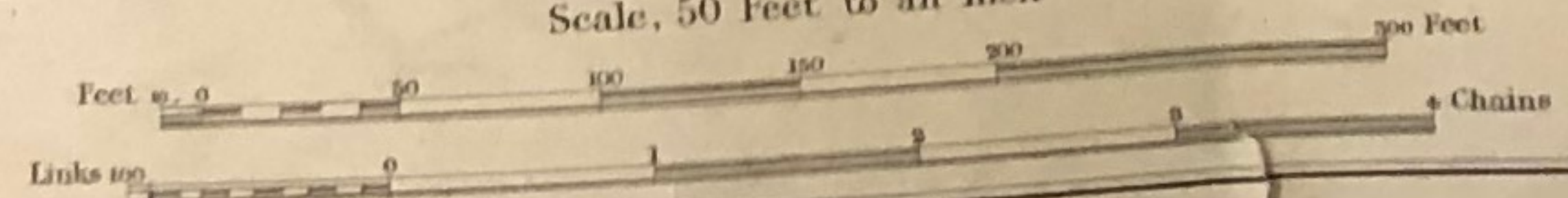
Deck Company's Land

Gatekeepers Hut



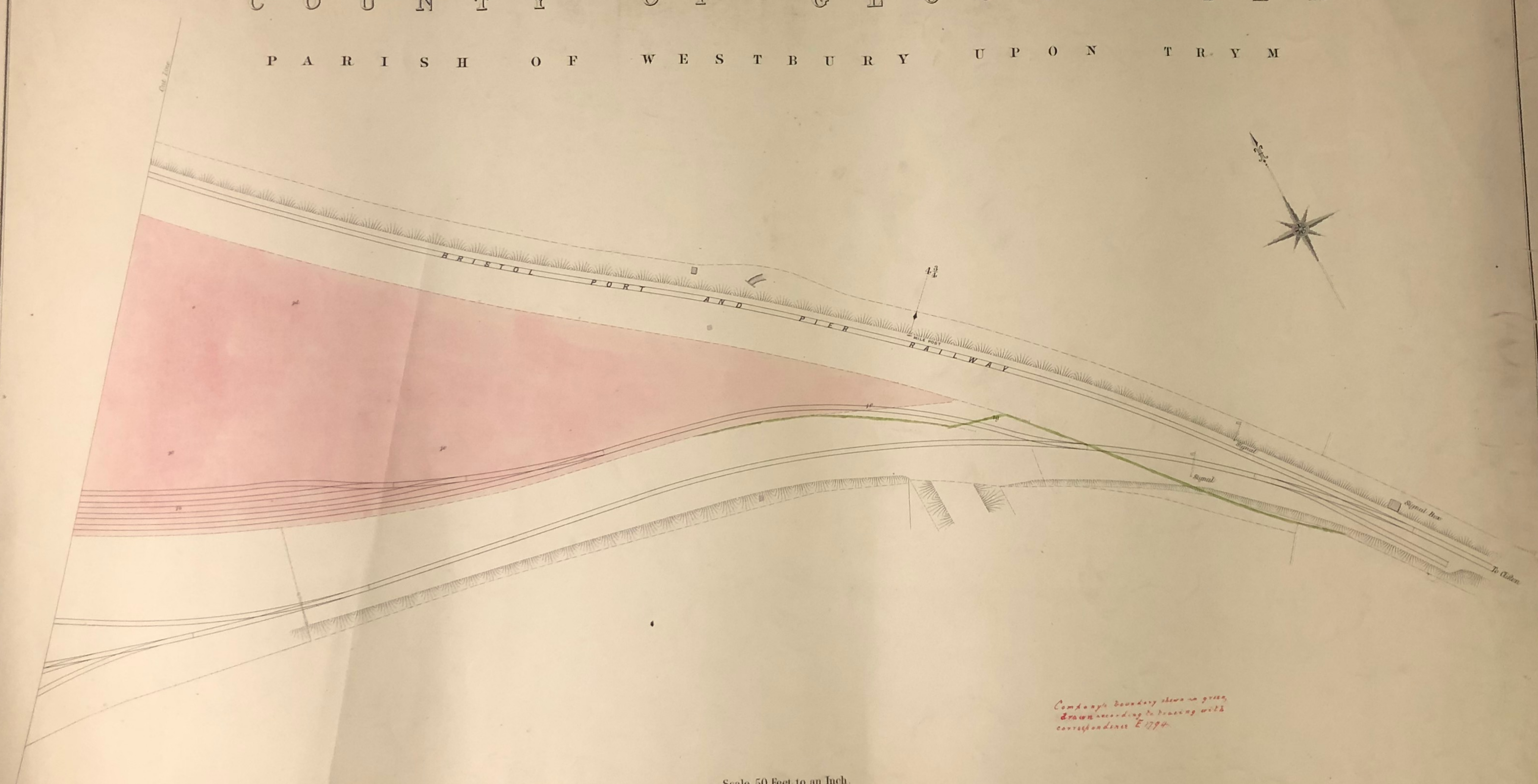
TEMPORARY SHEDS

Scale, 50 Feet to an Inch



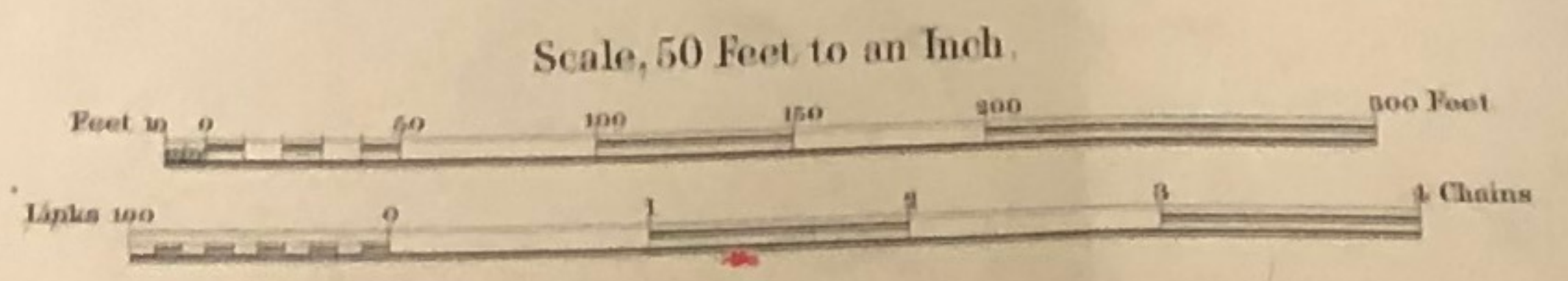
April 1872

C O U N T Y O F G L O U C E S T E R  
 P A R I S H O F W E S T B U R Y U P O N T R Y M



*Camden's boundary shown in green,  
 drawn according to bearing with  
 corresponding E. 1/2 N.*

NOTE. Freeholders names are written in Black as OWNERS  
 Leaseholders in Red as LEASEES  
 The figures within the circles after the names of the  
 Owners and Leasees refer to the numbers on the Deeds  
 relating to the respective portions &c.  
 The standing figures refer to the Parliamentary numbers  
 and the upright figures to the numbers on the Houses



C O U N T Y O F G L O U C E S T E R

P A R I S H O F W E S T B U R Y U P O N T R Y M

G E O R G E E D W A R D M A R T I N



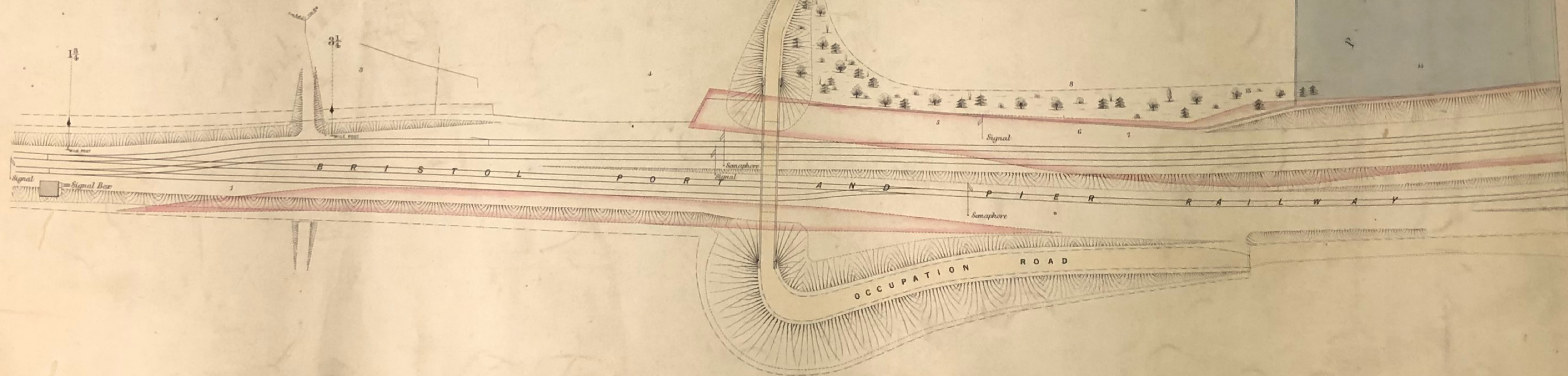
W i l l i a m

B a k e r

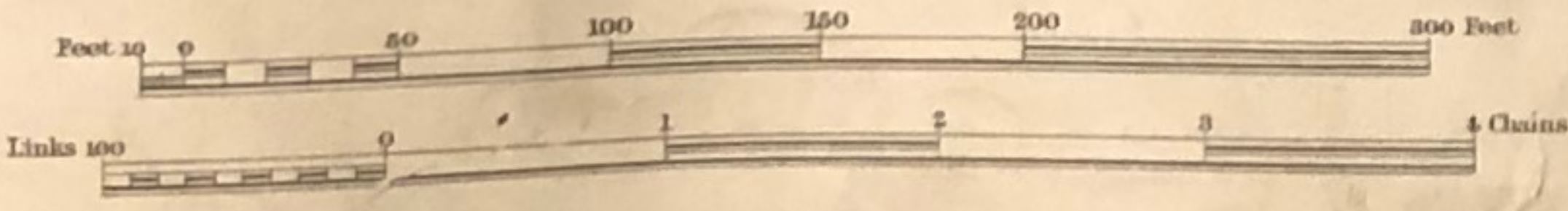
P. D. P r a n k e r d

SNEYD PARK JUNCTION

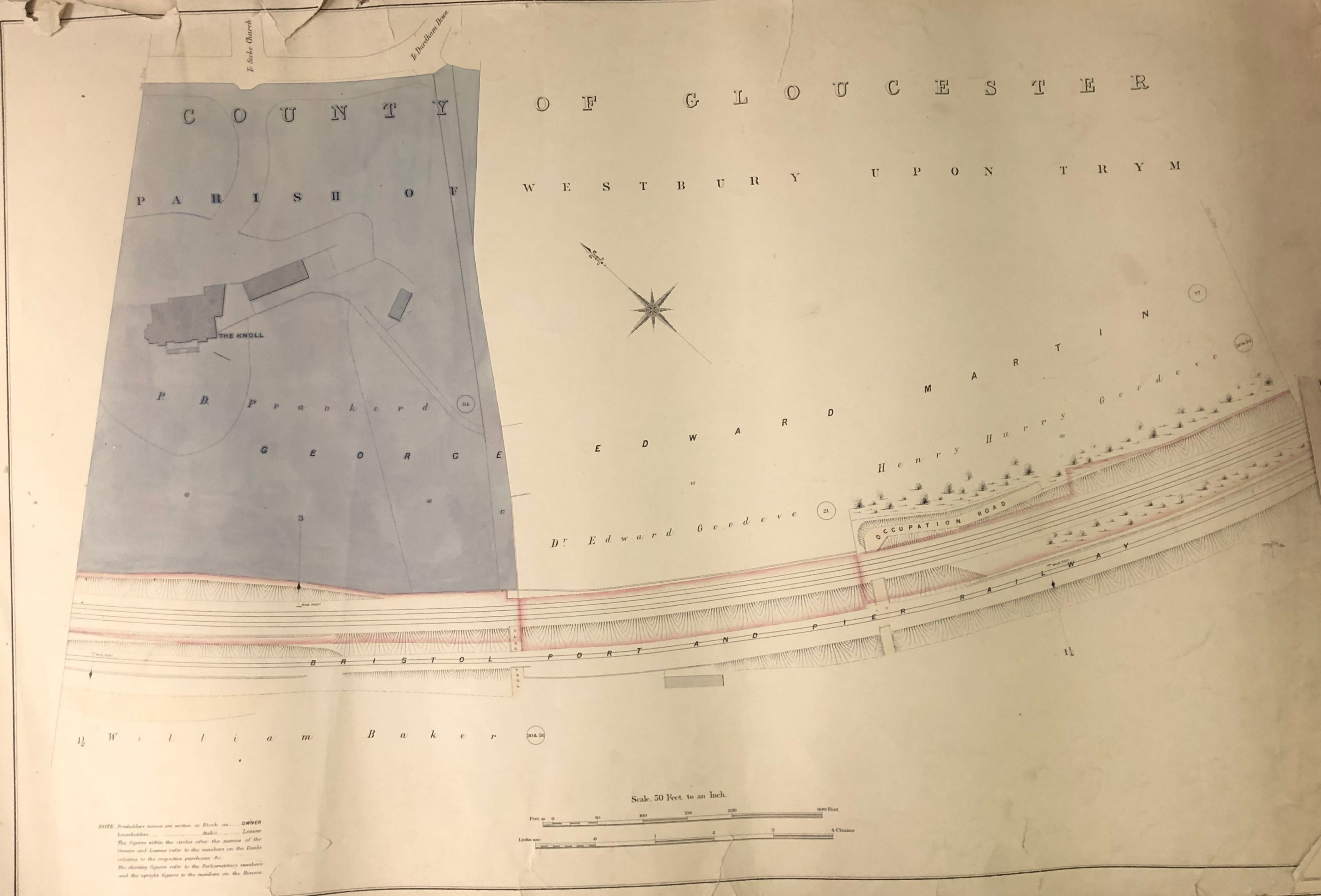
From Avonmouth



Scale, 50 Feet to an Inch.



NOTE: Proprietor names are written in Black as OWNER. Leaseholders in Italics as Lessee. The figures within the circles after the names of the owners and leasees refer to the numbers on the Plans relating to the respective jurisdictions. The shading figures refer to the Parliamentary numbers and the upright figures to the numbers on the Plans.





C O U N T Y O F G L O U C E S T E R

P A R I S H O F W E S T B U R Y U P O N T R Y M



T H E C O R P O R A T I O N O F B R I S T O L

D o w n

County City and Parish Boundary

C L I F F T O W N

O F

P A R I S H

C L I F F T O W N

C I T Y A N D

C O U N T Y O F B R I S T O L

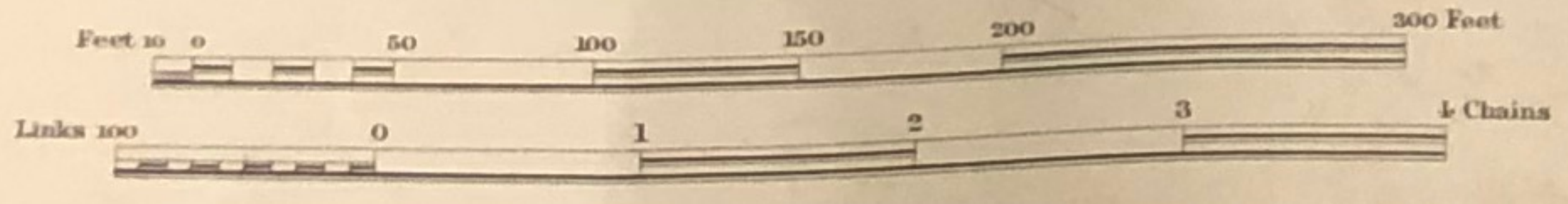
T H E M A S T E R W A R D E N S A N D C O M M O N A L T Y O F T H E

C I T Y O F B R I S T O L

DRIVE  
Foot Path

Quarry

Scale, 50 Feet to an Inch.

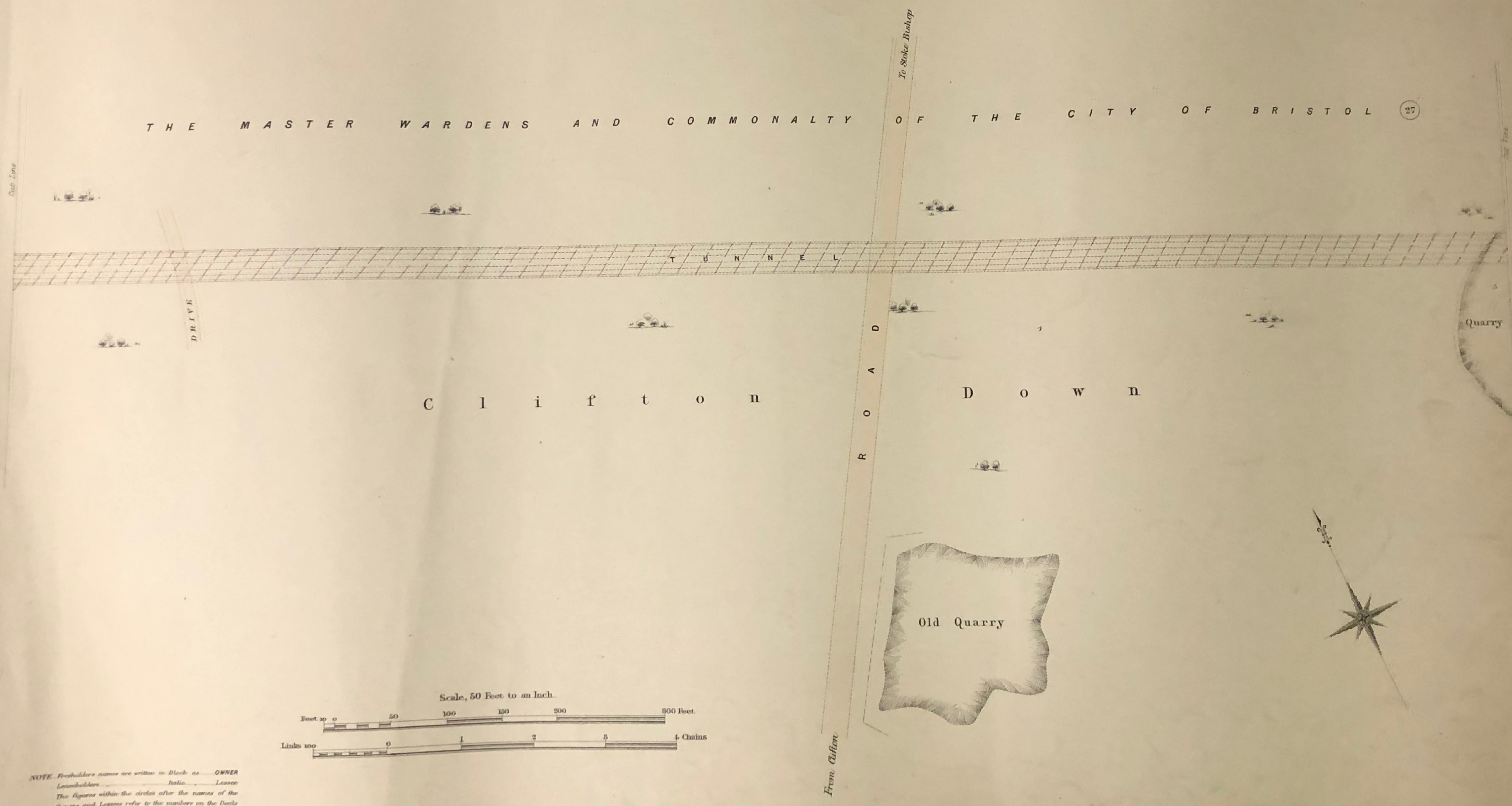


NOTE. Freeholders names are written in Block as OWNER  
Leashees names in Italics as LEASHEE  
The figures within the circles after the names of the  
Owners and Leashees refer to the numbers on the Deeds  
relating to the respective purchases &c.  
The slanting figures refer to the Parliamentary numbers  
and the upright figures to the numbers on the Deeds.

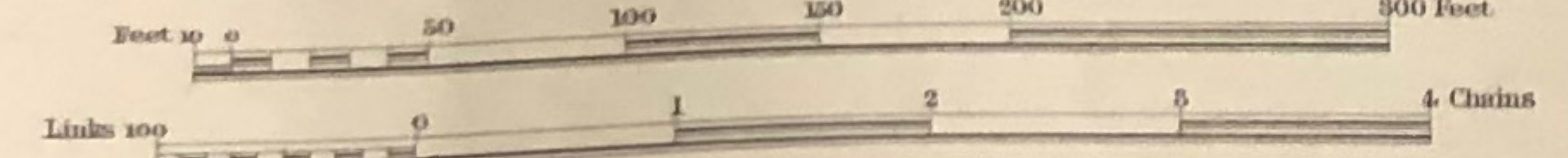
CITY AND COUNTY OF BRISTOL

P A R I S H O F C L I F T O N

THE MASTER WARDENS AND COMMONALTY OF THE CITY OF BRISTOL 27



Scale, 50 Feet to an Inch.

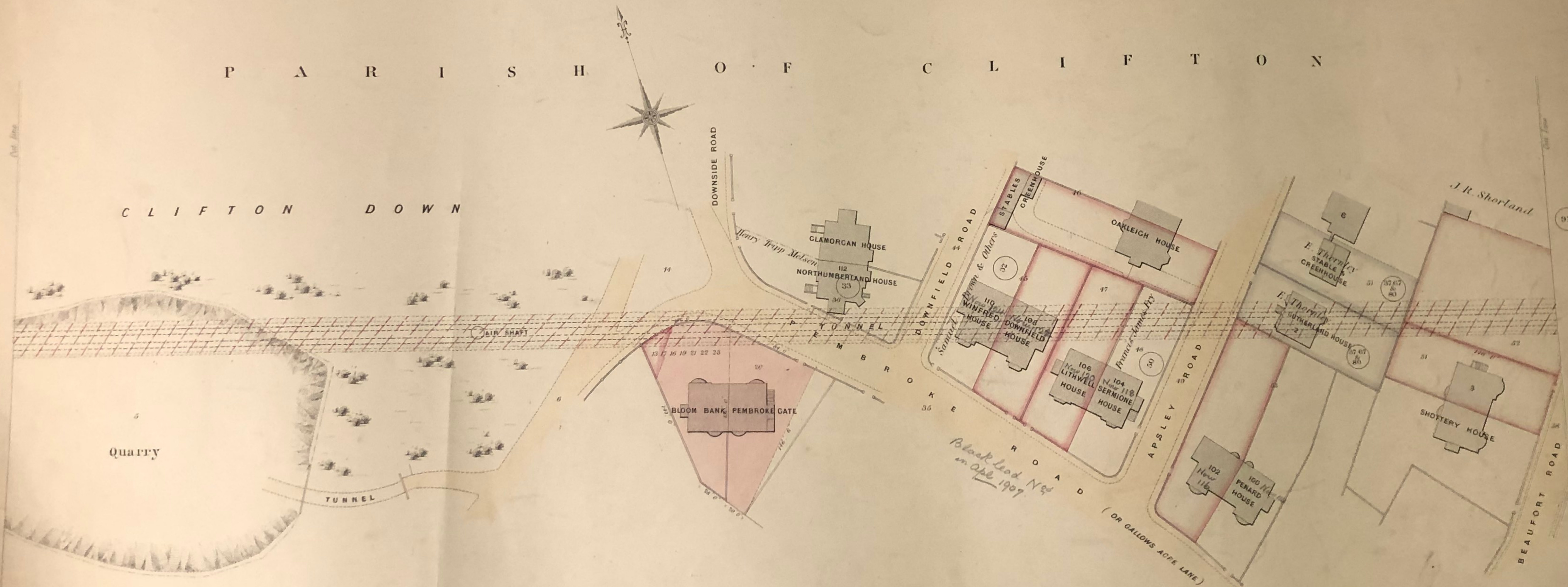


NOTE: Possessor's names are written in Black as OWNER  
 Leaseholders in Italic as Lessee  
 The figures within the circles after the names of the Owners and Lessees refer to the numbers on the Deeds relating to the respective purchases &c.  
 The standing figures refer to the Parliamentary numbers and the upright figures to the numbers on the Houses.

CITY AND COUNTY OF BRISTOL


PARISH OF CLIFTON

CLIFTON DOWN



THE MASTER WARDENS AND COMMONALTY OF THE MERCHANT VENTURERS OF THE CITY OF BRISTOL

Scale, 50 Feet to an Inch.




NOTE: *Proprietors names are written in Black or* OWNER  
*Landholders* *Italics* Lessee  
 The figures within the circles after the names of the Owners and Lessees refer to the numbers on the Deeds relating to the respective properties &c.  
 The Shading figures refer to the Parliamentary numbers and the upright figures to the numbers on the Houses

January 1873

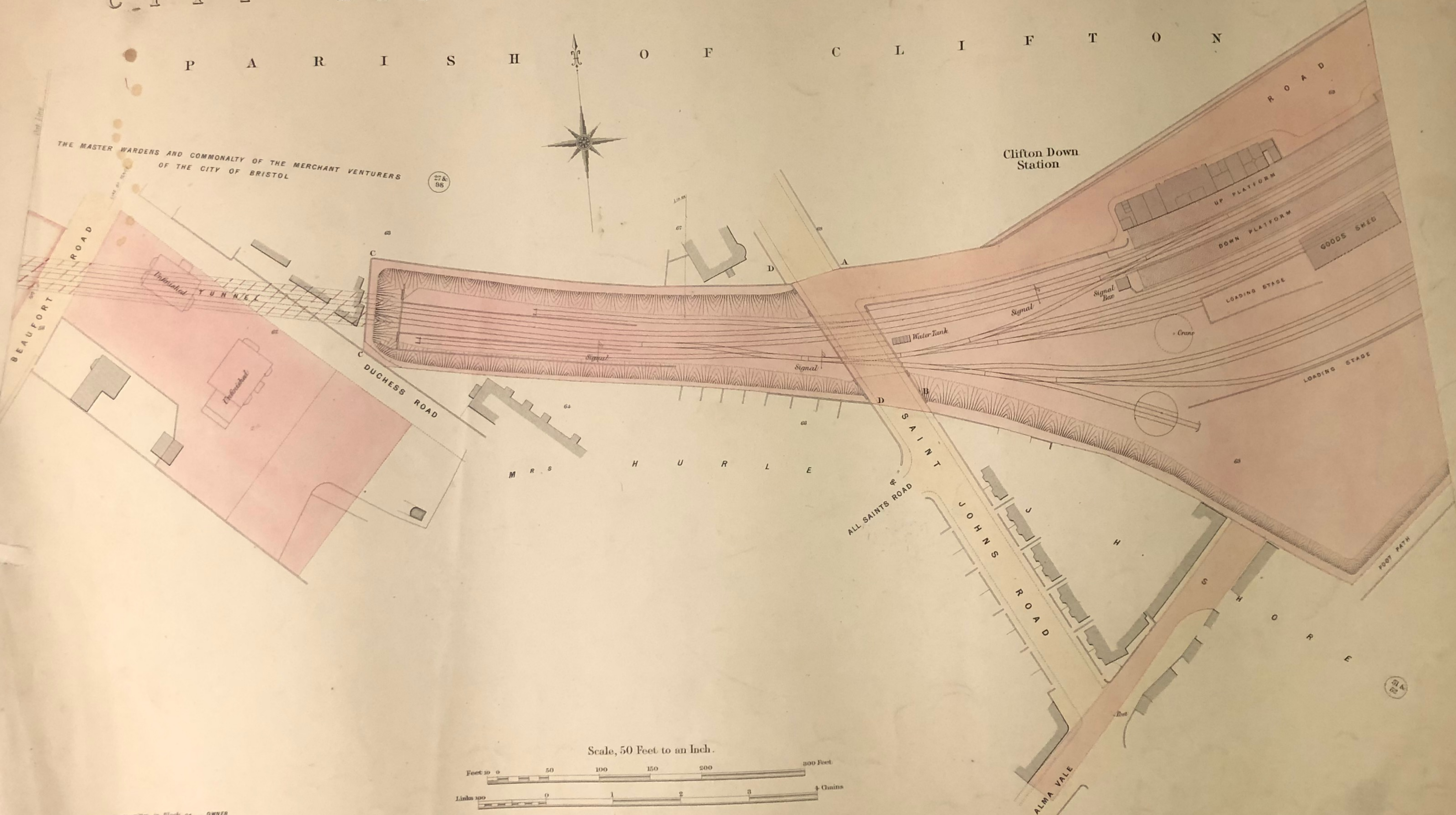
CITY AND COUNTY OF BRISTOL

P A R I S H O F C L I F T O N




THE MASTER WARDENS AND COMMONALTY OF THE MERCHANT VENTURERS OF THE CITY OF BRISTOL

Clifton Down Station



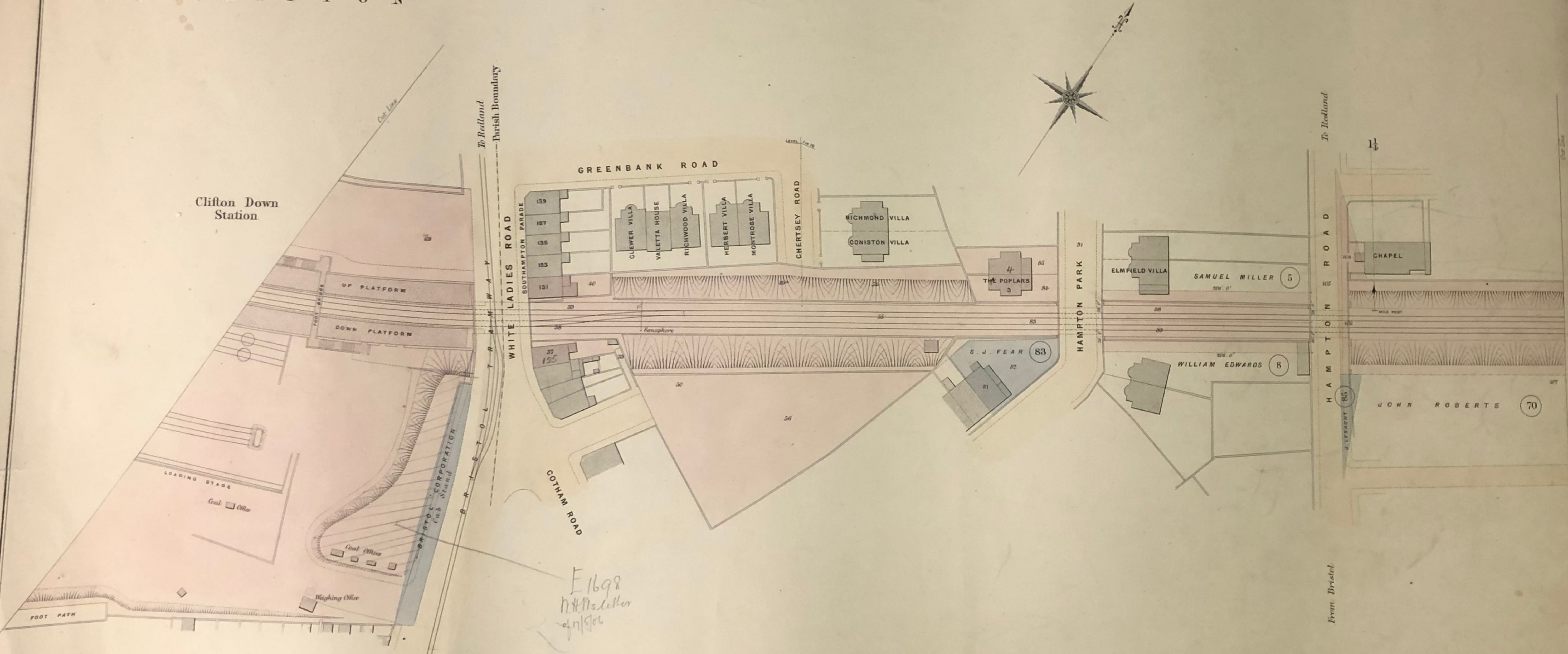
Scale, 50 Feet to an Inch.



NOTE: Symbols and names are written in Black as OWNER  
Leaseholders as Lease  
The figures within the circles after the names of the  
Owners and Leases refer to the numbers on the Deeds  
relating to the respective purchases &c.  
The standing figures refer to the Parliamentary numbers  
and the upright figures to the numbers on the House.

CITY AND COUNTY OF BRISTOL  
 PARISH OF WESTBURY UPON TRYM  
 OF CLIFTON

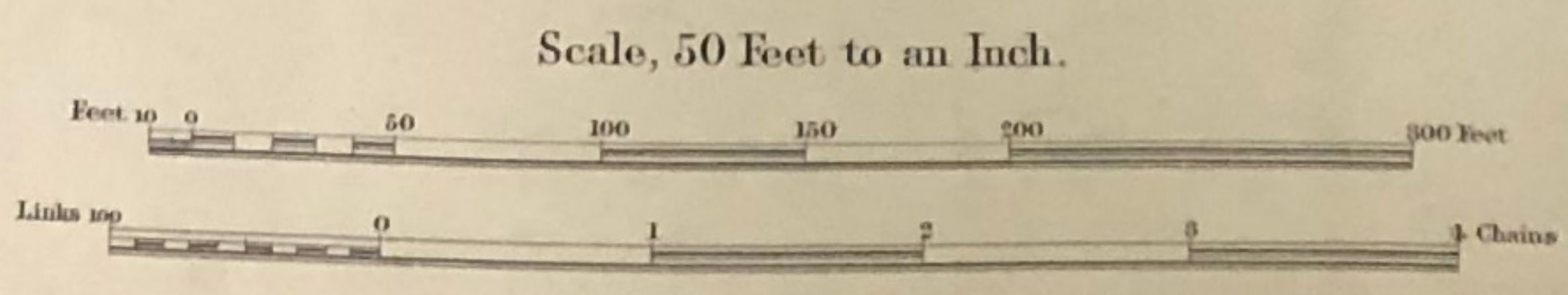
27 13  
 SHEET NO.



*E 1698  
 n.s. letter  
 4/1/96*

MRS HURLE AND J. H. SHORE (51)  
 From Bristol

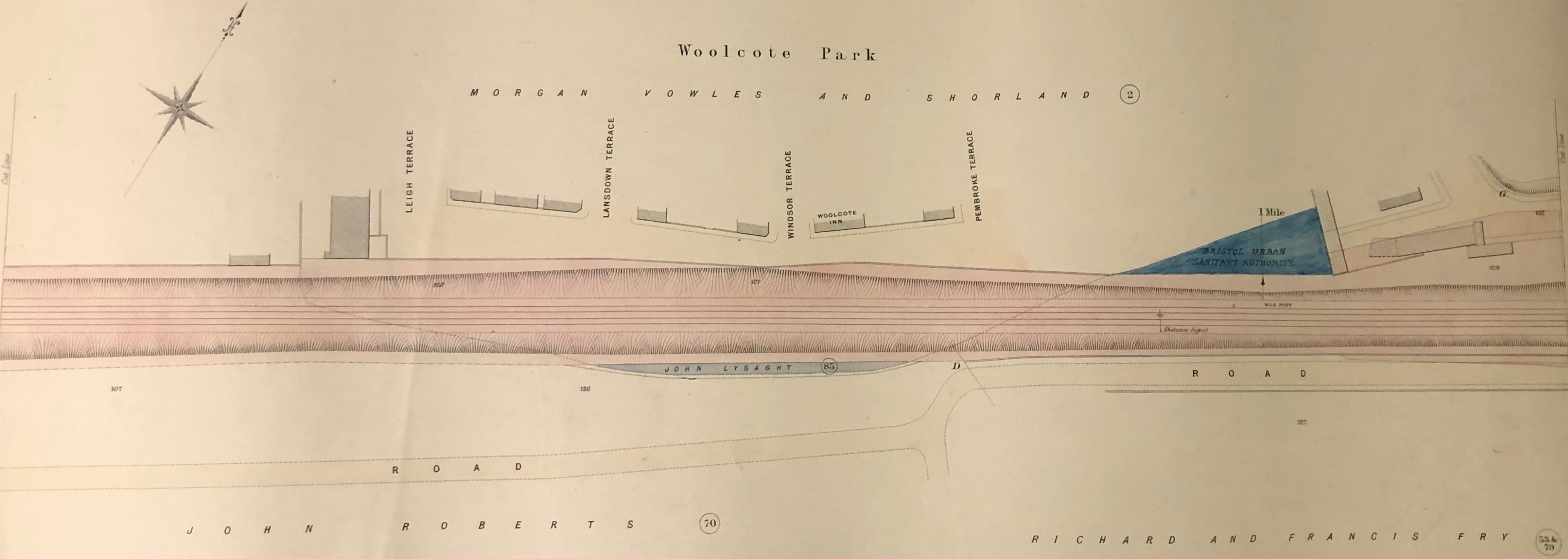
NOTE: Freeholders names are written in Black as OWNER  
 Leaseholders in Italic as Lessee  
 The figures within the circles after the names of the  
 Owners and Lessees refer to the numbers on the Deeds  
 relating to the respective portions of the  
 The standing figures refer to the Parliamentary numbers  
 and the upright figures to the numbers on the Houses



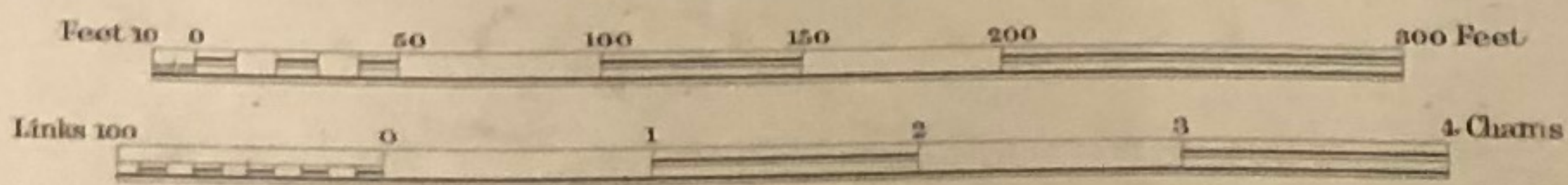
CITY AND COUNTY OF BRISTOL  
PARISH OF WESTBURY UPON TRYM

Woolcote Park

MORGAN VOWLES AND SHORLAND (2)



Scale, 50 Feet to an Inch.



NOTE. Proprietor's names are written in Black as OWNER  
 Leaseholders in Italic as Lessee  
 The figures within the circles after the names of the  
 Owners and Lessees refer to the numbers on the Units  
 relating to the respective parcels. See  
 The slanting figures refer to the Parliamentary numbers  
 and the upright figures to the numbers on the Plans.

# CITY AND COUNTY OF BRISTOL

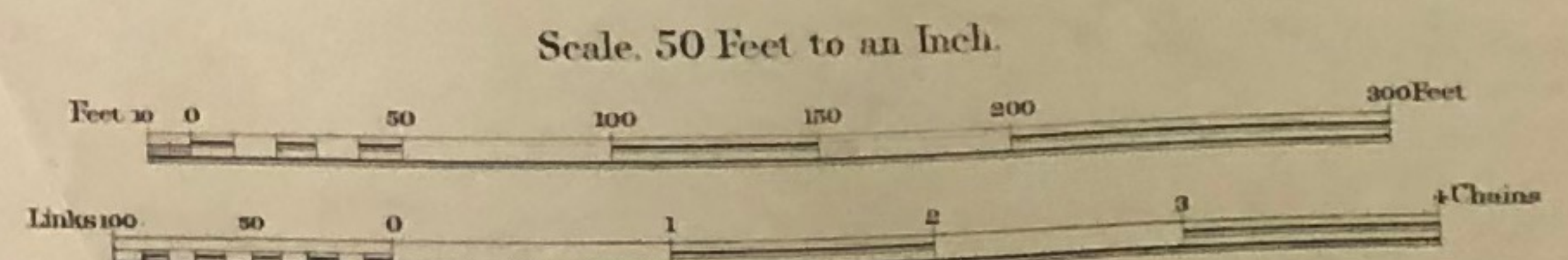
## PARISH OF WESTBURY UPON TRYM



FRANCIS FRY



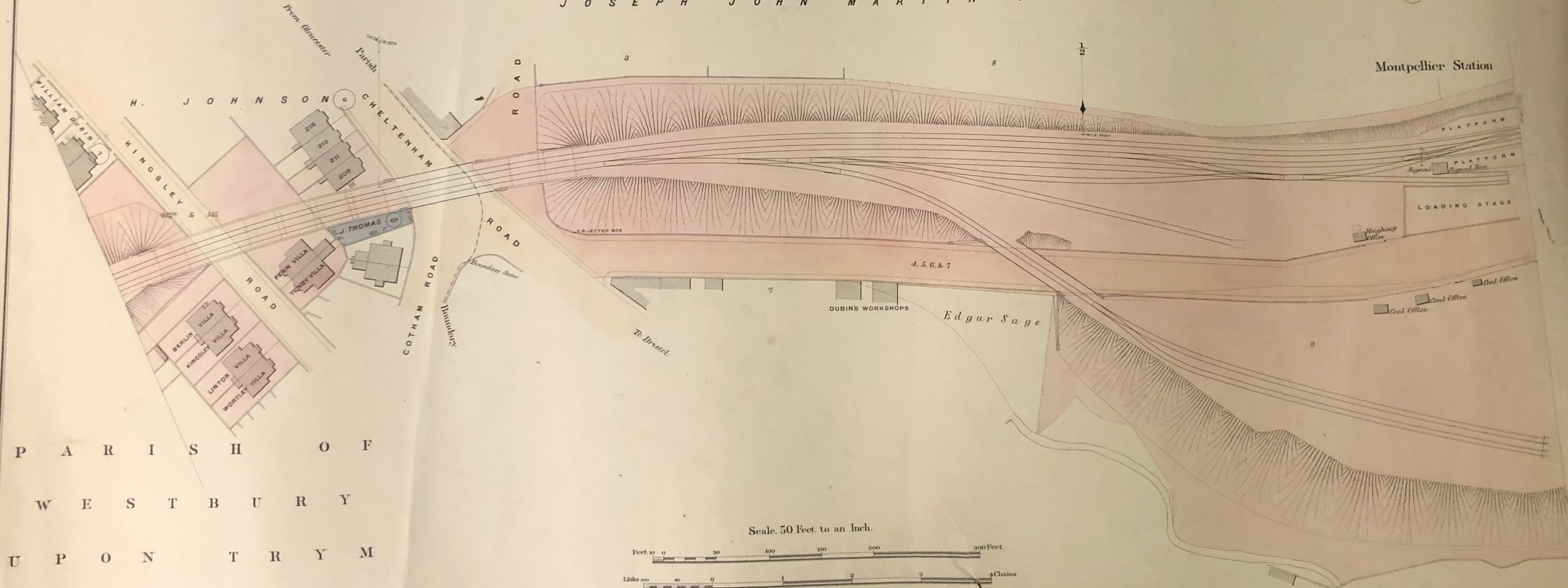
NOTE. Freeholders names are written in Block as OWNER  
 Leaseholders " Italics " Lessee  
 The figures within the circles after the names of the  
 Owners and Lessees refer to the numbers on the Deeds  
 relating to the respective purchases &c.  
 The slanting figures refer to the Parliamentary numbers  
 and the upright figures to the numbers on the Plans.



CITY AND COUNTY OF BRISTOL

PARISHES OF SAINT JAMES AND SAINT PAUL UNITED

JOSEPH JOHN MARTIN & BAKER & DERHAM



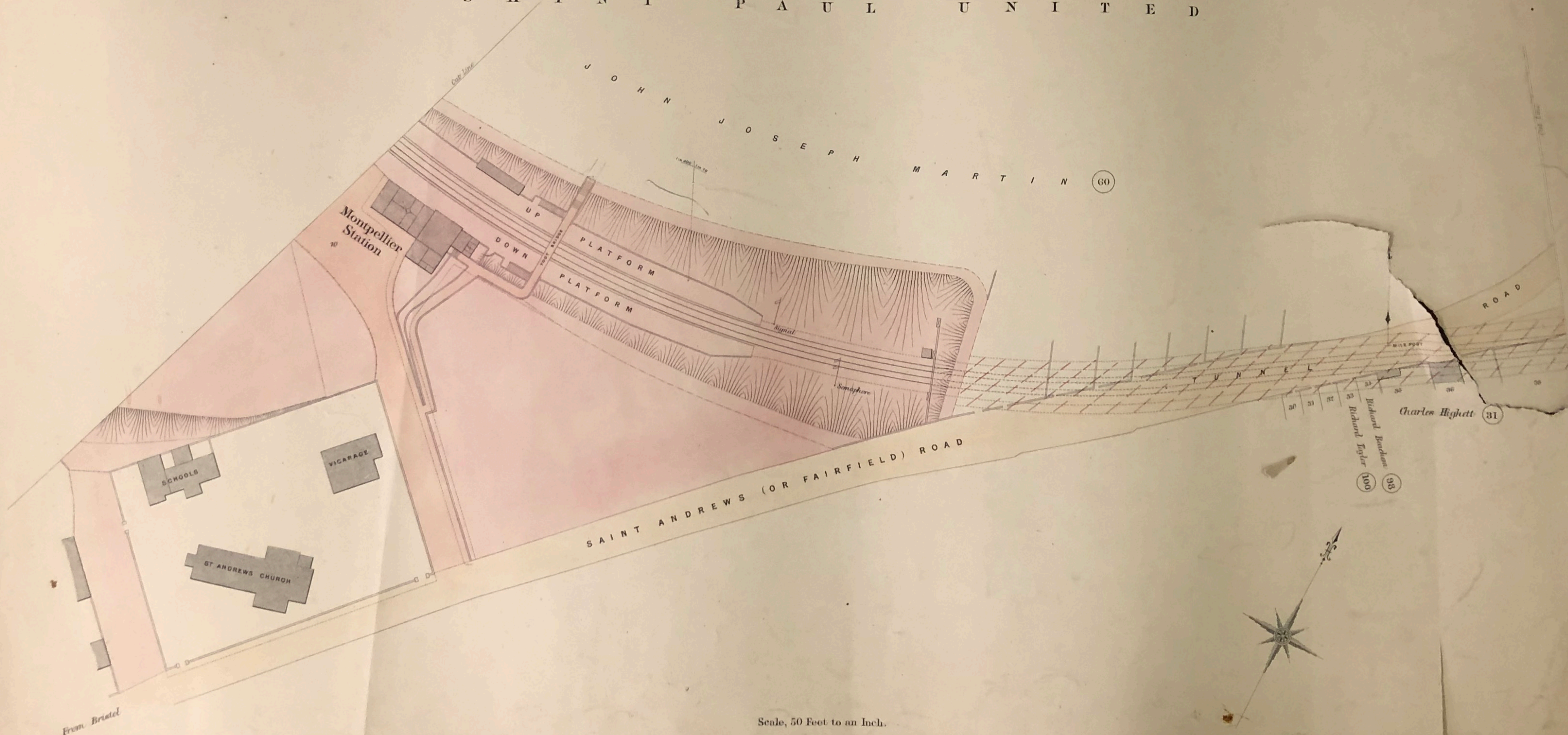
PARISH OF WESTBURY UPON TRYM

NOTE: Freeholders names are written in Black as OWNER  
Leascholders in Blue as LEASER  
The figures within the circles after the names of the Owners and Leases refer to the numbers on the Deeds relating to the respective purchases &c.  
The slanting figures refer to the Parliamentary numbers and the upright figures to the numbers on the Plans.



C I T Y   A N D   C O U N T Y   O F   B R I S T O L

P A R I S H E S   O F   S A I N T   J A M E S   A N D  
S A I N T   P A U L   U N I T E D

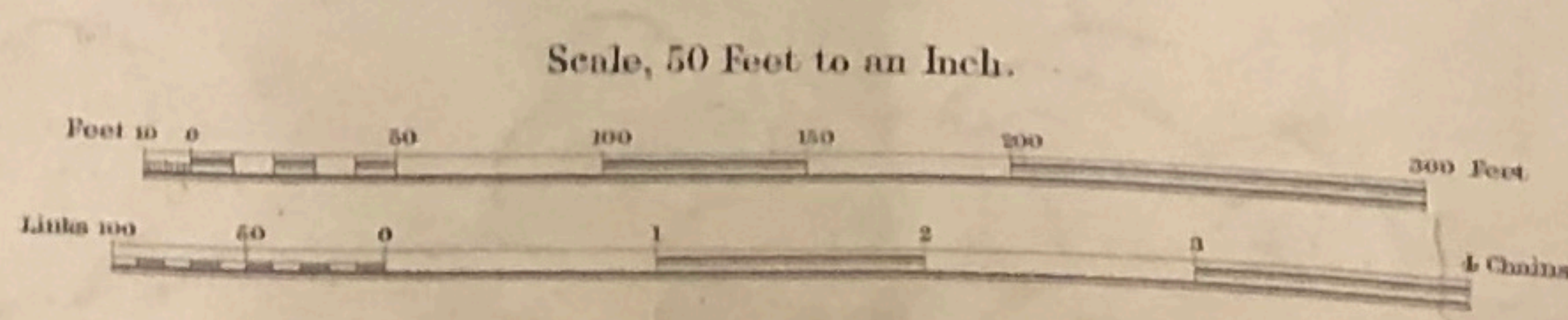


JOHN JOSEPH MARTIN (60)


Charles Hight (31)  
Richard Taylor (100)  
Richard Taylor (98)

From Bristol

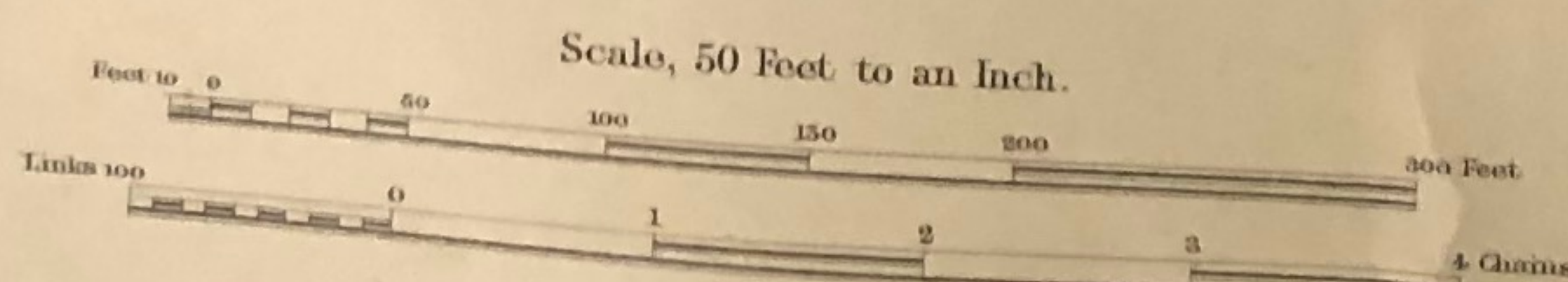
NOTE. Freeholders names are written in Black as OWNER  
Leaseholders in Italic as Lessee  
The figures within the circles after the names of the  
Owners and Lessees refer to the numbers on the Deeds  
relating to the respective purchases &c.  
The slanting figures refer to the Parliamentary numbers  
and the upright figures to the numbers on the Houses.



CITY AND COUNTY OF BRISTOL  
 PARISHES OF SAINT JAMES AND SAINT PAUL UNITED



NOTE: Proprietors names are written in Black on the OWNER  
 Leaseholders in Blue on the LESSEE  
 The figures within the circles after the names of the  
 Owners and Lessees refer to the numbers on the Deeds  
 relating to the respective parcels. As  
 The standing figures refer to the Parliamentary numbers  
 and the upright figures to the numbers on the Plans

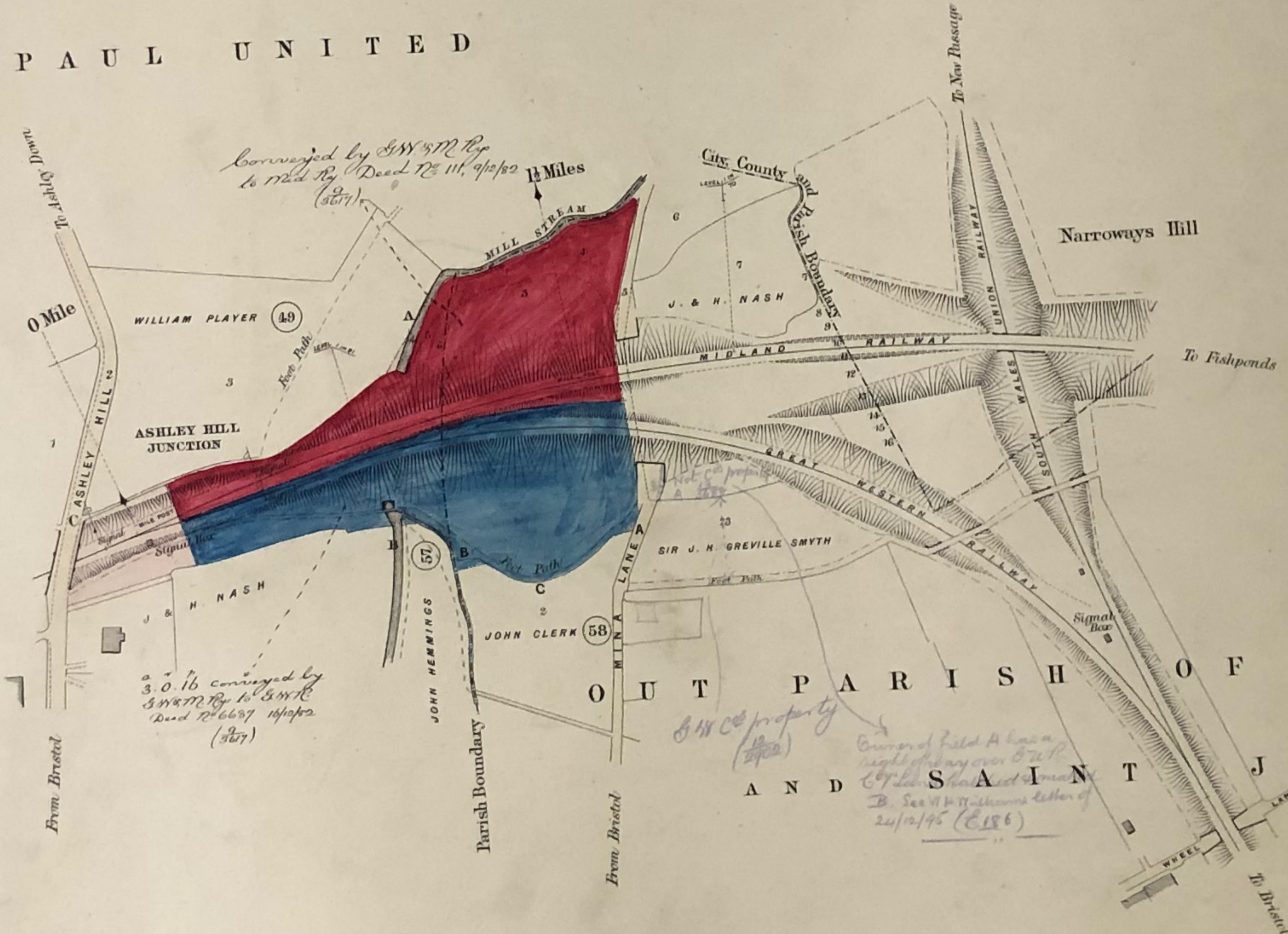


COUNTY OF GLOUCESTER

PARISHES OF SAINT JAMES AND

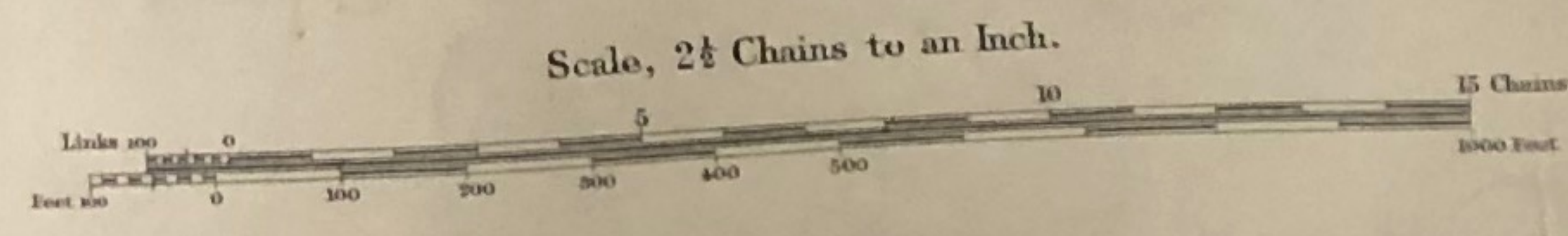
PARISH OF STAPLETON

SAINT PAUL UNITED



OUT PARISH OF SAINT PHILIP AND SAINT JACOB

CITY AND COUNTY OF BRISTOL



NOTE: Freeholders names are written in Block as OWNER  
Leaseholders in Italics as LESSEE  
The figures within the circles after the names of the  
Owners and Lessees refer to the numbers on the Deeds  
relating to the respective purchases &c.  
The slanting figures refer to the Parliamentary numbers  
and the upright figures to the numbers on the Houses

G. W. & MID. RAILWAYS.  
CLIFTON EXTENSION RAILWAY.

—  
LAND PLAN.

1878.

No 74