

MIDLAND RAILWAY.

SETTLE & CARLISLE LINE

(HAWES JUNCTION TO CULGAITH)

LAND PLAN.


Surveyed by
P. S. McCallum,
Estate Agent,
Derby.
1911.

Titles of Acts.

SETTLE AND CARLISLE LINE.

Reference.

SIGNALS, &c. The Signals are shown as they appear to view



The Midland Railway	Settle to Carlisle, also Appleby North Junction Line and Hawes Branch	Act 1866—29 & 30 Vict.	Royal Assent 16th July, 1866.
Do.	(Additional Powers) Extension of Time - - -	Act 1870—33 & 34 Vict.	Do. 20th June, 1870.
Do.	do. Arden Gill & Cow Gill Deviations - - -	Act 1871—34 & 35 Vict.	Do. 29th June, 1871.
Do.	do. Extension of Time - - -	Act 1873—36 & 37 Vict.	Do. 28th July, 1873.
Do.	do. Confirmation of portion of work - - -	Act 1874—37 & 38 Vict.	Do. 30th July, 1874.
Do.	do. Extension of Time, Appleby South Junction Line & Hawes Branch Deviations - - -	Act 1875—38 & 39 Vict.	Do. 29th June, 1875.

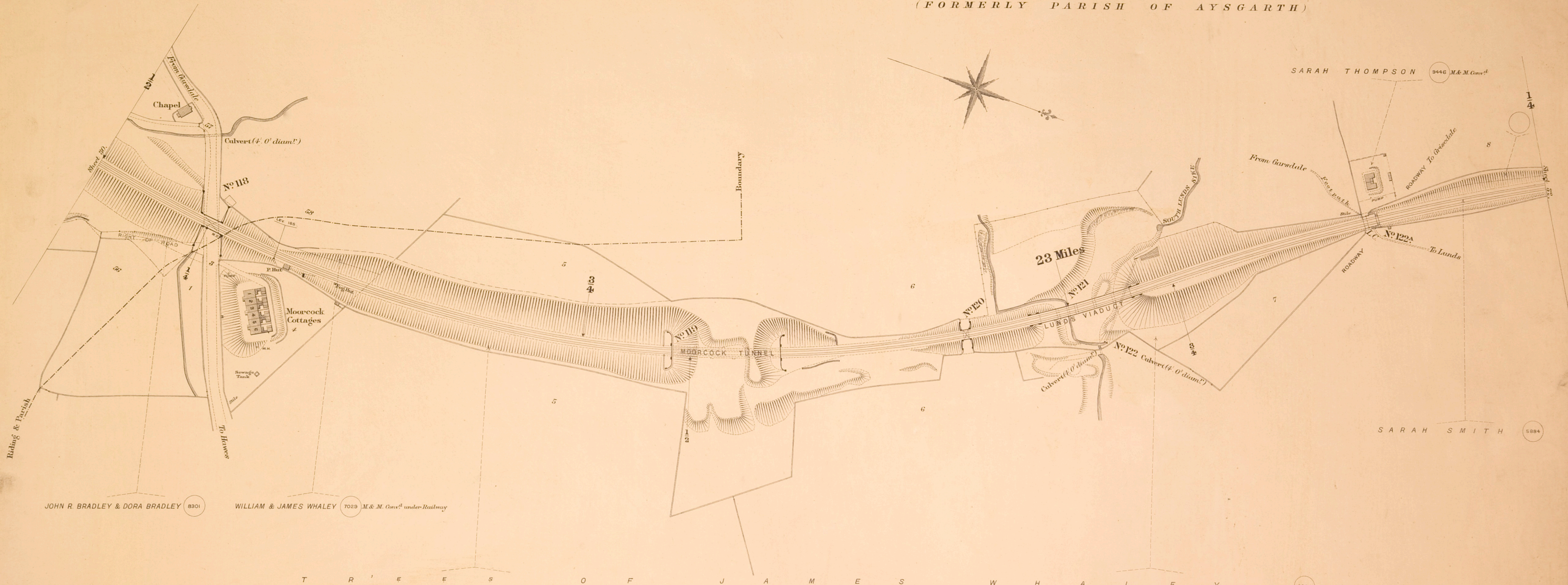
COLOURING. The Company's FREEHOLD Property is shown by RED Colour
Do. LEASEHOLD do. RED EDGE ONLY
Property owned JOINTLY with other Companies GREEN Colour
Do. over or through which the Company has an EASEMENT is shown by RED dotted lines.
Do. over or through which the Company has granted an EASEMENT is shown by PURPLE dotted lines.
Do. granted on LEASE by the Company by RED Full lines.
Do. SOLD or otherwise disposed of by the Company is shown by PURPLE colour.
MINERALS specially purchased by the Company shown by BLUE Full lines.
Do. SOLD or otherwise disposed of by the Company shown by PURPLE Full lines.

NOTE.— Vendors Names are written in block as VENDOR.
The figures within the circle after the names of the Vendors refer to the numbers on the deeds relating to the purchases. &c. (1214)
The slanting figures, as 20 refer to Parliamentary numbers (Original Act) Do. within a triangle as 20 are the Parliamentary numbers referring to subsequent Acts.


PARISH OF GARSDALE
FORMERLY
PARISH OF SEDBERGH

P A R I S H O F H A W E S

(FORMERLY PARISH OF AYSGARTH)



Scale, 2 Chains to an Inch.



P A R I S H O F H A W E S

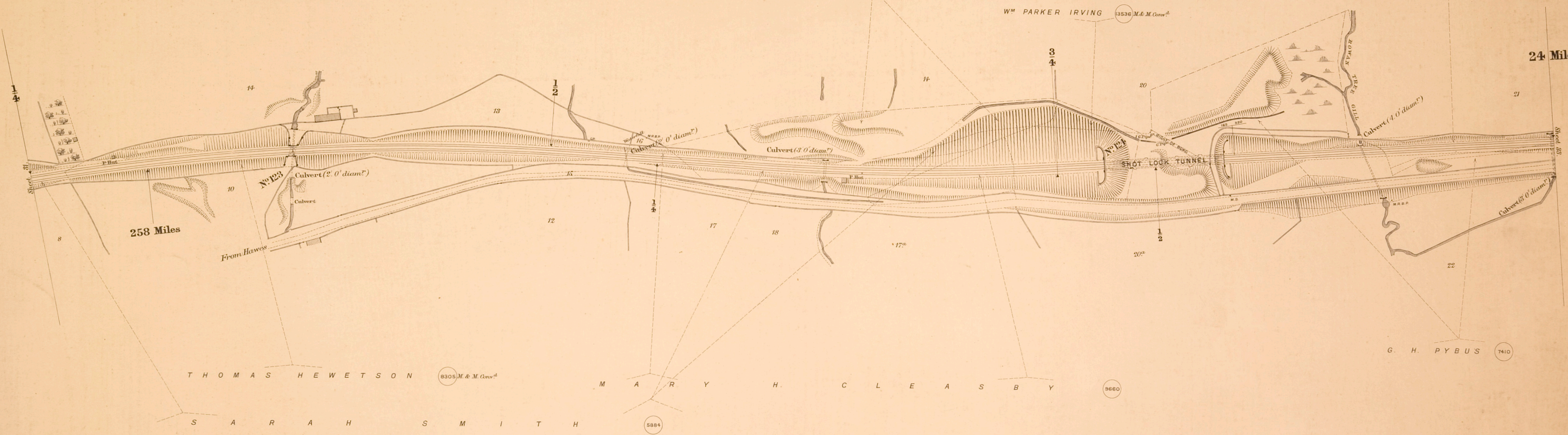
(F O R M E R L Y P A R I S H O F A Y S G A R T H)



S A R A H T H O M P S O N (3569) M. & M. Conv. d.

T H O M A S H E W E T S O N (8305) M. & M. Conv. d.

W M P A R K E R I R V I N G (3536) M. & M. Conv. d.



258 Miles

24 Miles


T H O M A S H E W E T S O N (8305) M. & M. Conv. d.

M A R Y H C L E A S B Y (9660)

G. H. P Y B U S (7410)

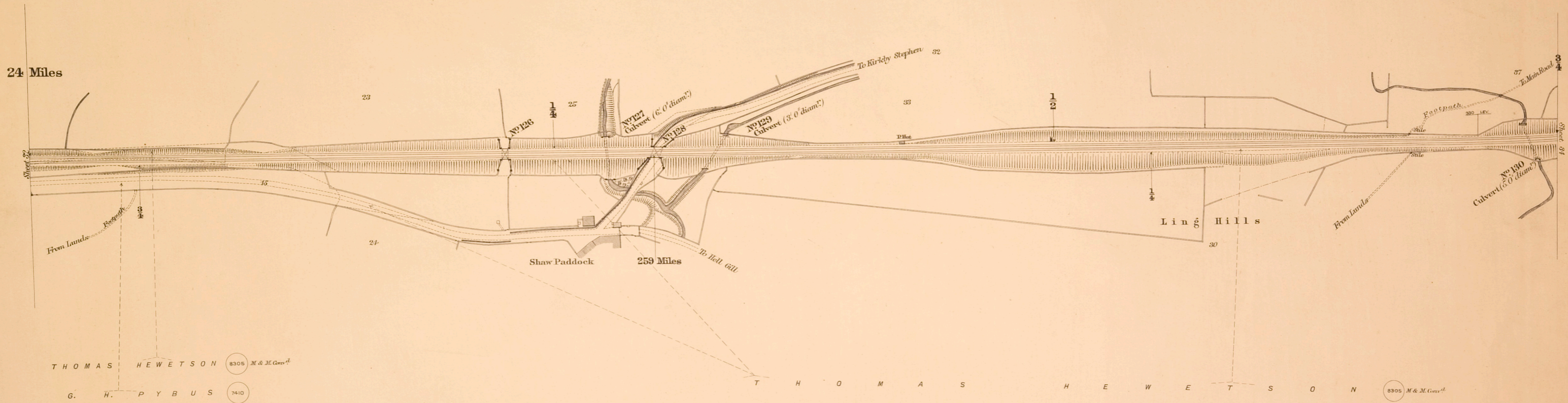

S A R A H S M I T H (5884)

Scale, 2 Chains to an Inch.




P A R I S H O F H A W E S

(F O R M E R L Y P A R I S H O F A Y S G A R T H)



Scale, 2 Chains to an Inch.



NORTH RIDING OF THE COUNTY OF YORK

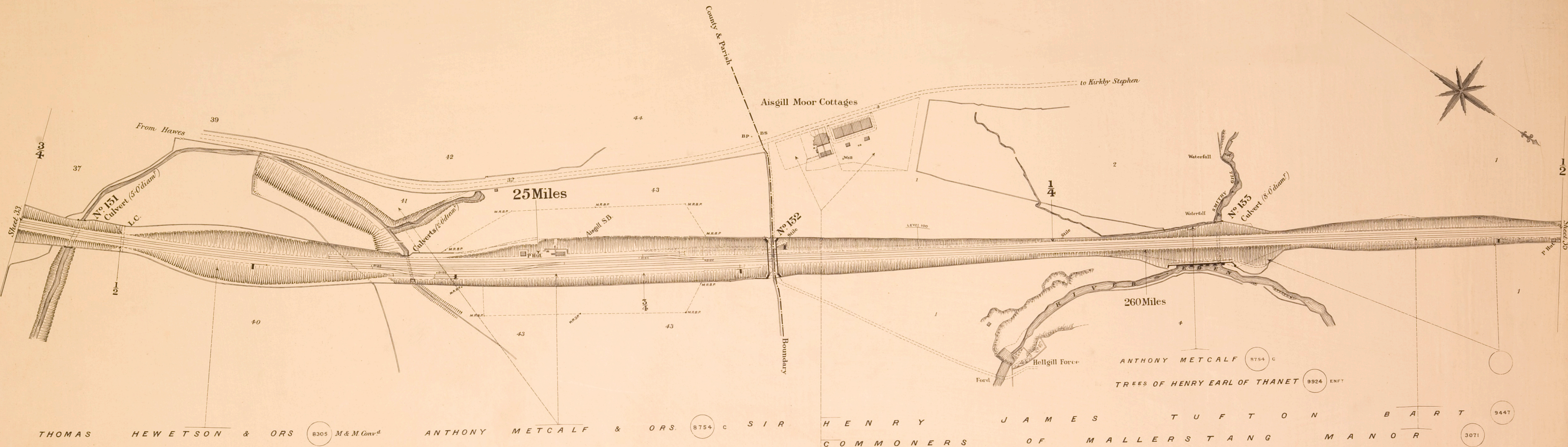
COUNTY OF WESTMORLAND

PARISH OF HAWES


PARISH OF MALLERSTANG

(FORMERLY PARISH OF AYSGARTH)

(FORMERLY PARISH OF KIRKBY STEPHEN)

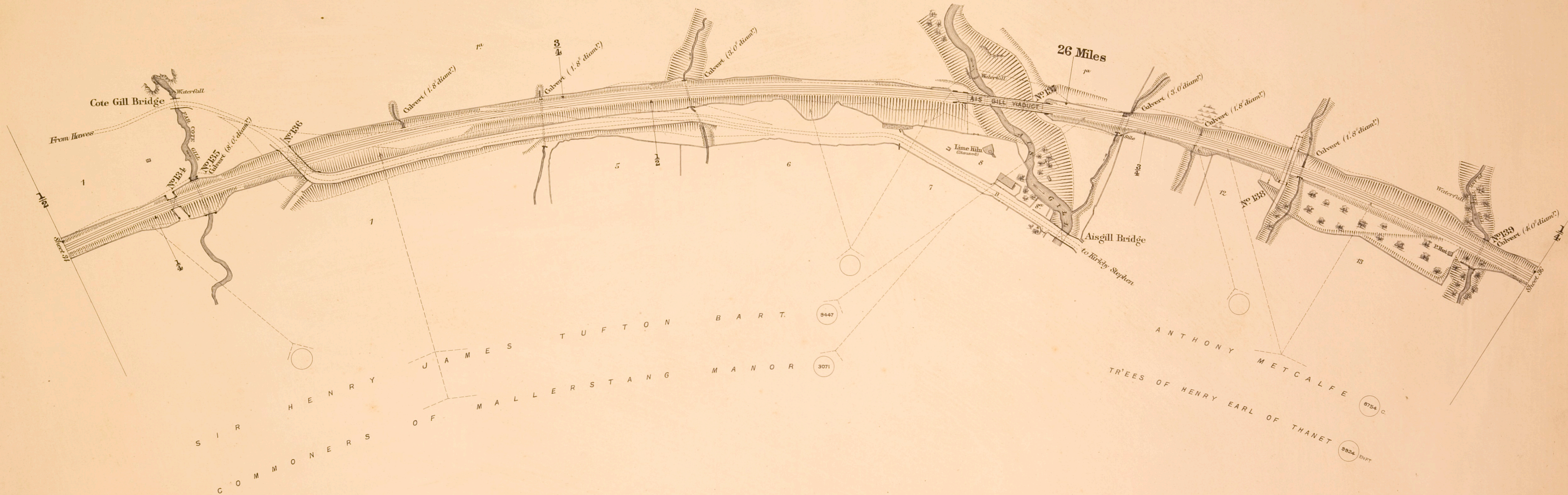



Scale 2 Chains to an Inch



P A R I S H O F M A L L E R S T A N G


(F O R M E R L Y P A R I S H O F K I R K B Y S T E P H E N)



26 Miles

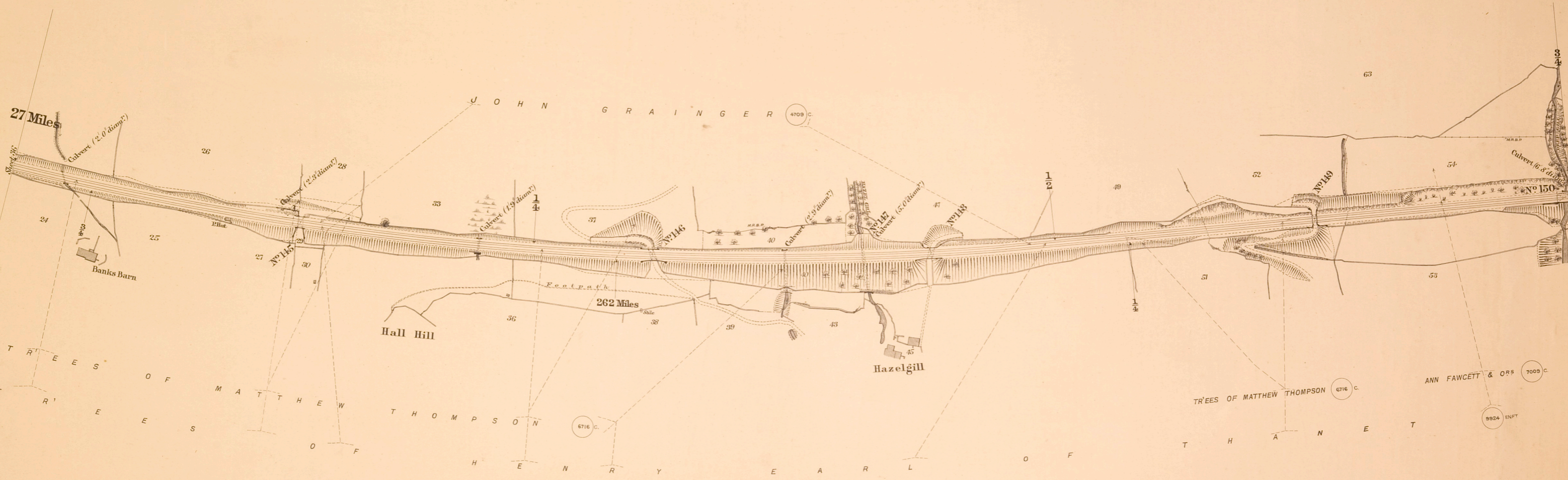
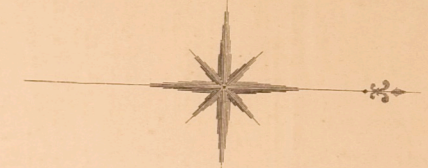
S I R H E N R Y C O M M O N E R S O F M A L L E R S T A N G
J A M E S T U F T O N B A R T . M A N O R
A N T H O N Y M E T C A L F E
T R E E S O F H E N R Y E A R L O F T H A N E T

Scale, 2 Chains to an Inch.



P A R I S H O F M A L L E R S T A N G

(F O R M E R L Y P A R I S H O F K I R K B Y S T E P H E N)




Scale, 2 Chains to an Inch.



COUNTY OF WESTMORLAND

P A R I S H O F M A L L E R S T A N G

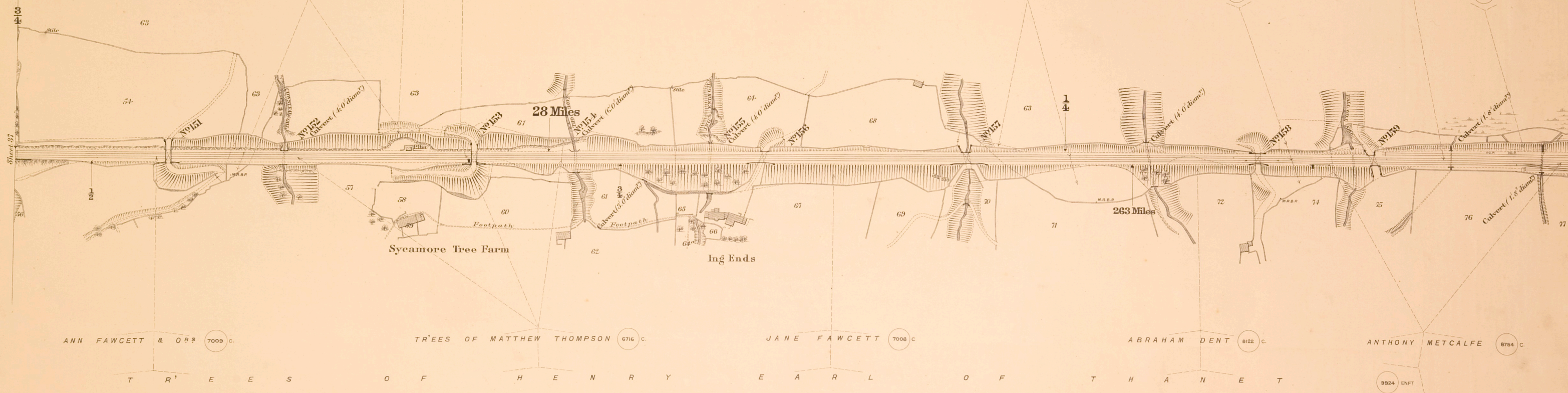
(F O R M E R L Y P A R I S H O F K I R K B Y S T E P H E N)



C O M M O N E R S O F M A L L E R S T A N G M A N O R
S I R H E N R Y J A M E S T U F T O N B A R T & O R S

3071 RICHARD DIXON 5208 c.

9447



ANN FAWCETT & O R S 7009 c.

T R E E S O F M A T T H E W T H O M P S O N 6716 c.


J A N E F A W C E T T 7008 c.

A B R A H A M D E N T 8122 c.

A N T H O N Y M E T C A L F E 8754 c.

9924 ENFT

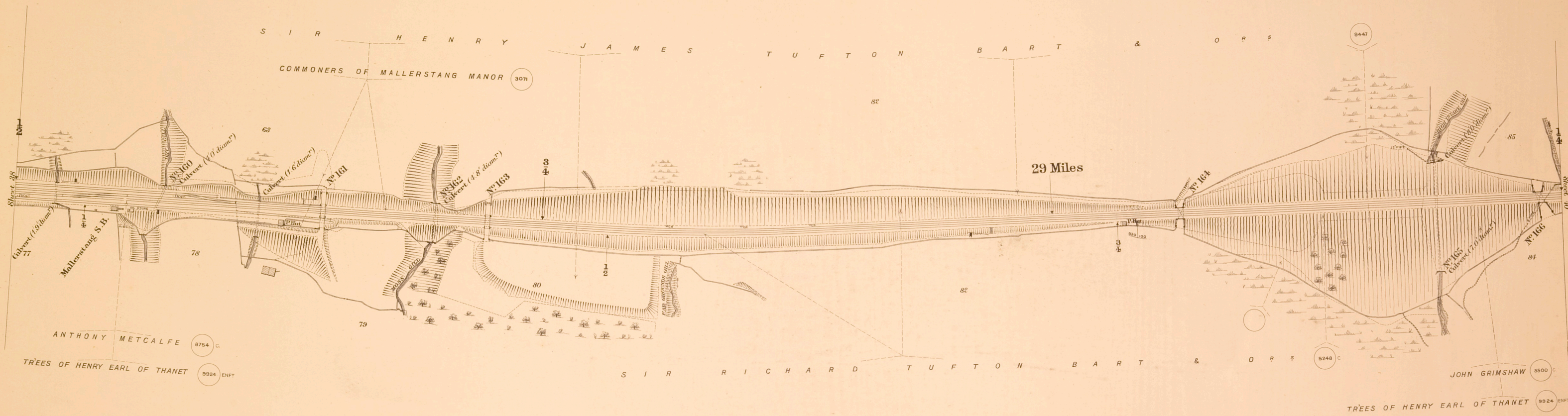

Scale, 2 Chains to an Inch.



Estate Agents Office,
Midland Railway,
Derby.

P A R I S H O F M A L L E R S T A N G

(F O R M E R L Y P A R I S H O F K I R K B Y S T E P H E N)

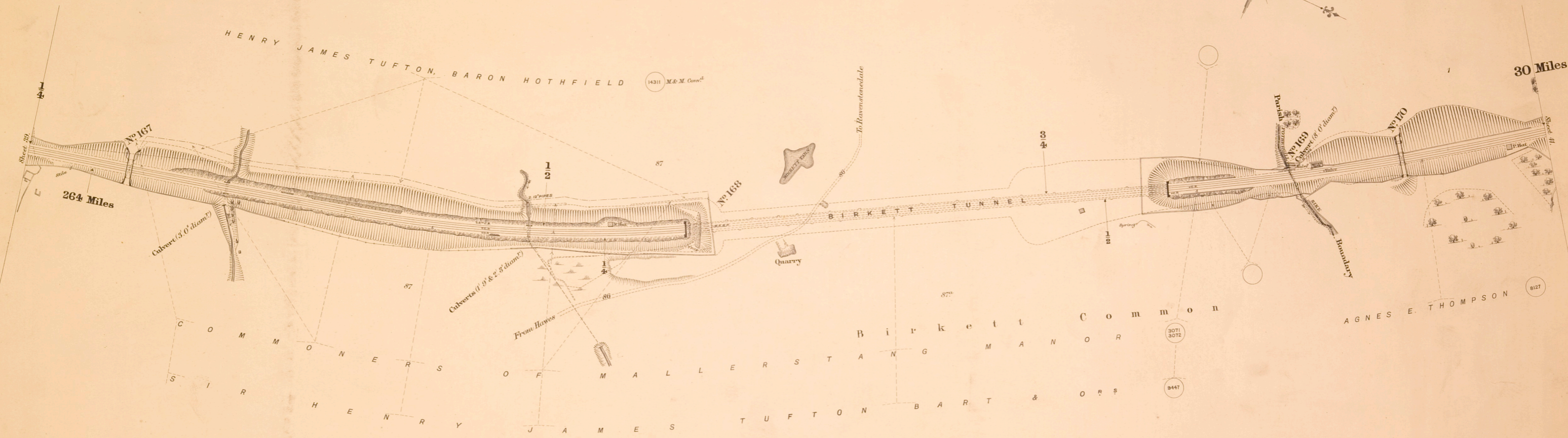


Scale, 2 Chains to an Inch.




P A R I S H O F M A L L E R S T A N G
(FORMERLY PARISH OF KIRKBY STEPHEN)

P A R I S H O F W H A R T O N
(FORMERLY PARISH OF KIRKBY STEPHEN)



Scale, 2 Chains to an Inch.

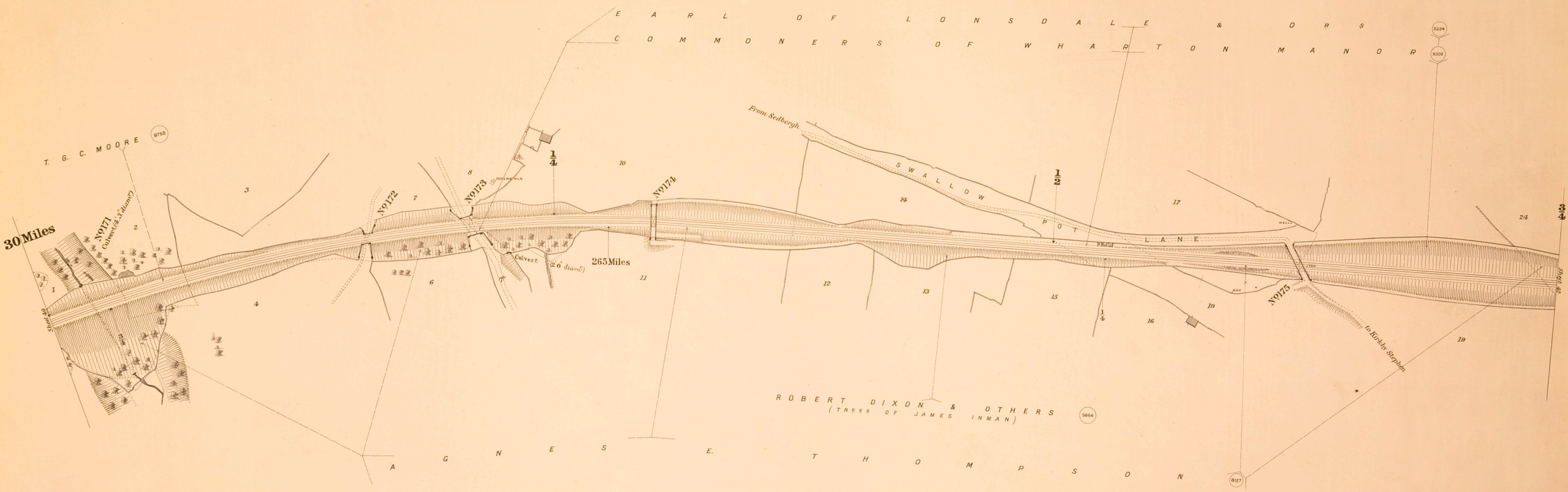


C O U N T Y O F W E S T M O R L A N D

P A R I S H O F W H A R T O N

F O R M E R L Y

P A R I S H O F K I R K B Y S T E P H E N



30 Miles
T. G. C. MOORE
No 171
Culvert (of J. Inman)
8755

ROBERT DIXON & OTHERS
(TREES OF JAMES INMAN)
5866

— Scale, 2 Chains to an Inch. —

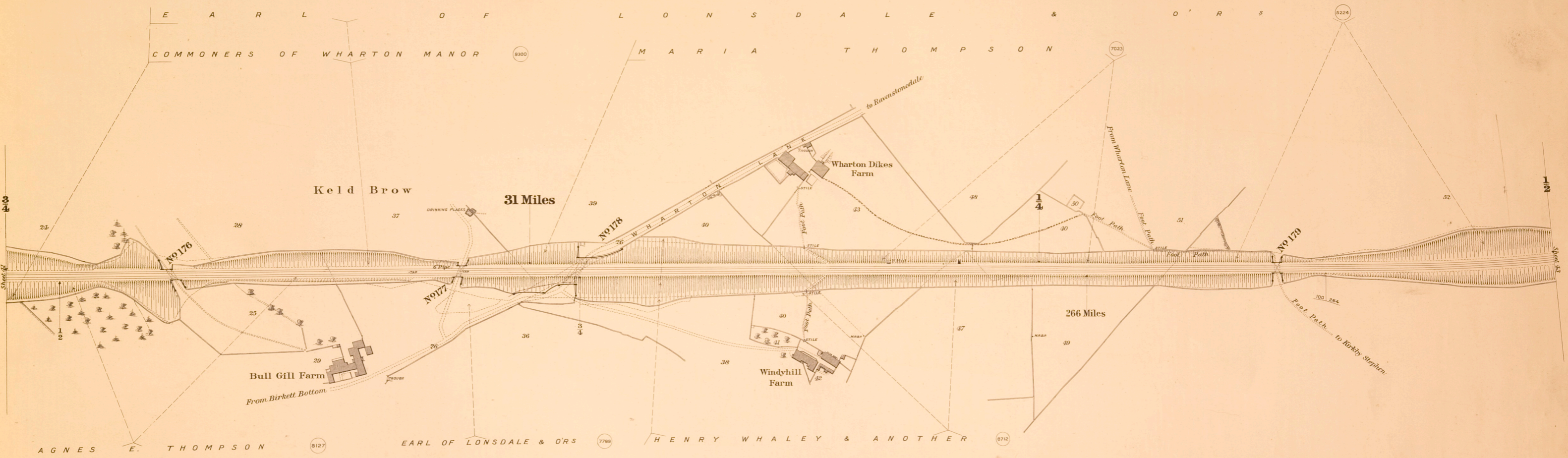



Estate Agents Office,
Midland Railway,
Derby.

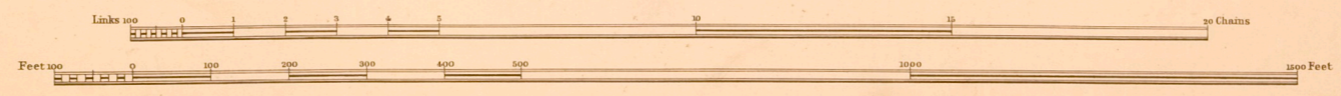
C O U N T Y O F W E S T M O R L A N D

P A R I S H O F W H A R T O N

(F O R M E R L Y P A R I S H O F K I R K B Y S T E P H E N)



Scale, 2 Chains to an Inch.

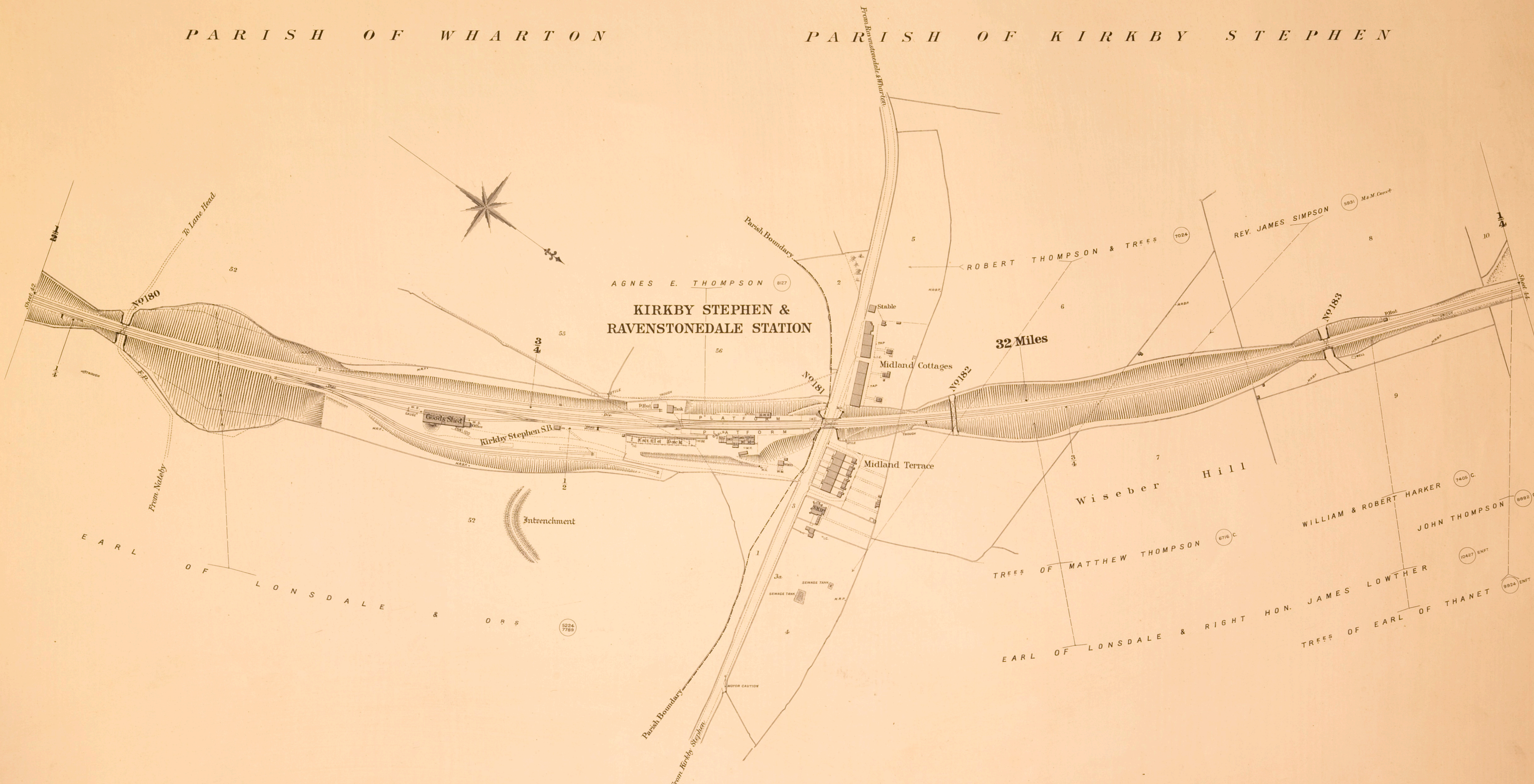


Estate Agents Office, Midland Railway, Derby.

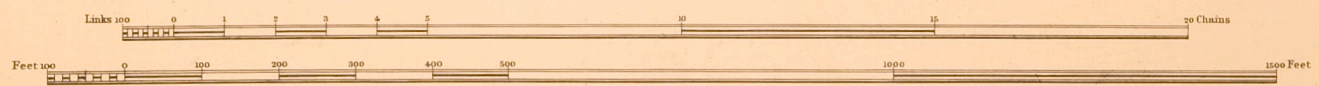
C O U N T Y O F W E S T M O R L A N D

P A R I S H O F W H A R T O N

P A R I S H O F K I R K B Y S T E P H E N



Scale, 2 Chains to an Inch.



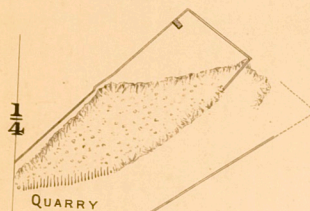
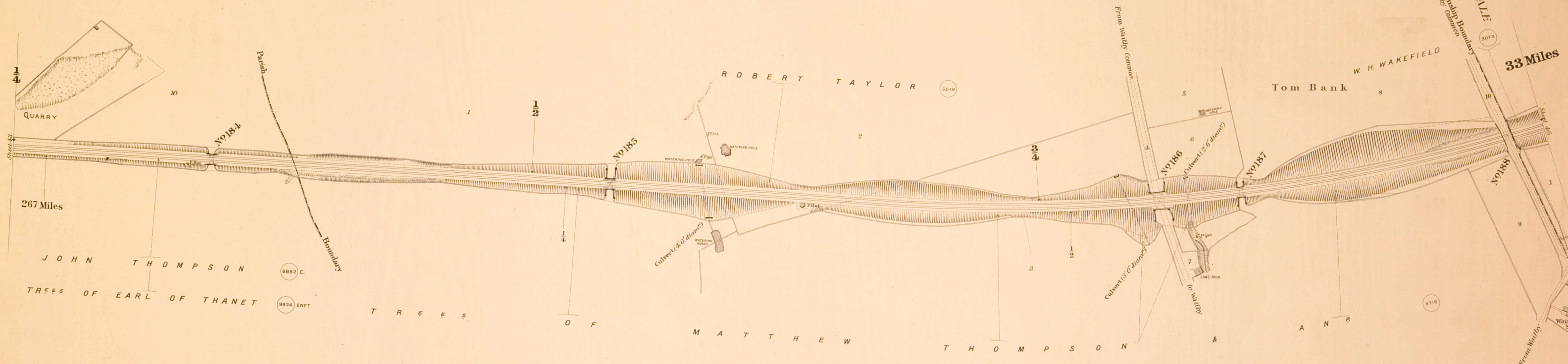

C O U N T Y O F W E S T M O R L A N D

P A R I S H O F W A I T B Y

F O R M E R L Y

P A R I S H O F K I R K B Y S T E P H E N

FORMERLY TOWNSHIP OF S.MARDALE
From Waitby Common



QUARRY

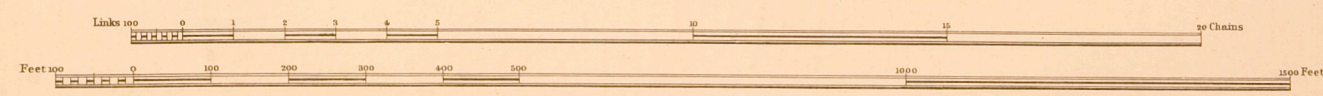
267 Miles

JOHN THOMPSON (8882 C.)
TREES OF EARL OF THANET (9824 ENFT)

PARISH OF KIRKBY STEPHEN

33 Miles

Scale, 2 Chains to an Inch.



Estate Agents Office,
Midland Railway
Derby.

C O U N T Y O F W E S T M O R L A N D

PARISH OF WAITBY

PARISH OF

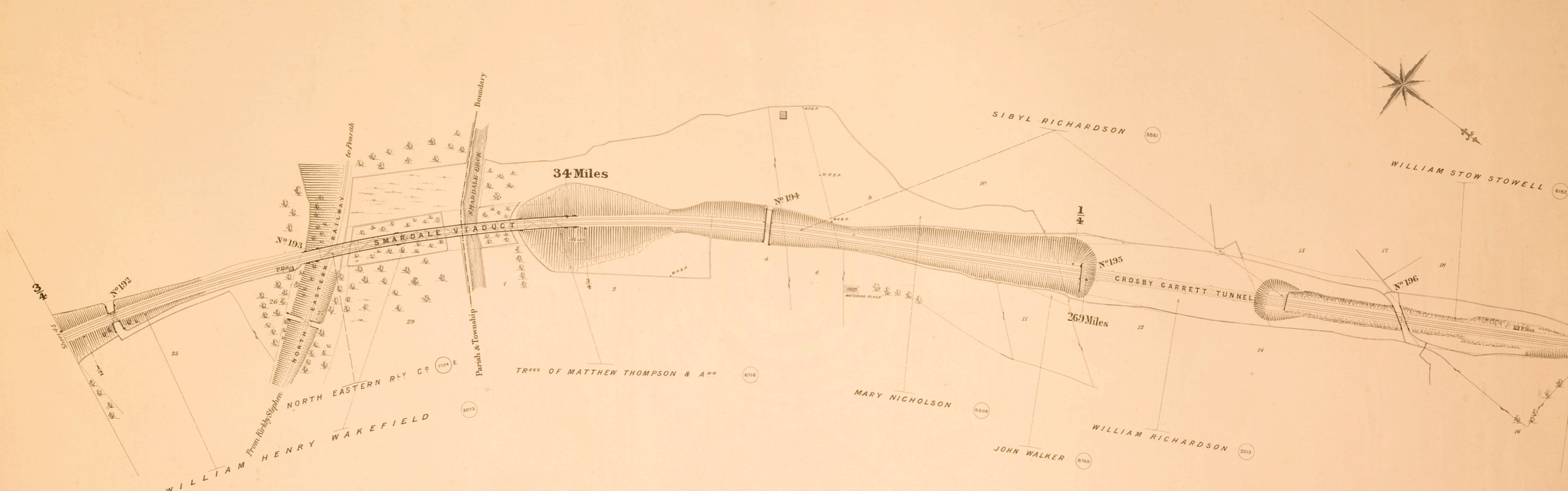
O F

C R O S B Y

G A R R E T T

FORMERLY

TOWNSHIP OF SMARDALE



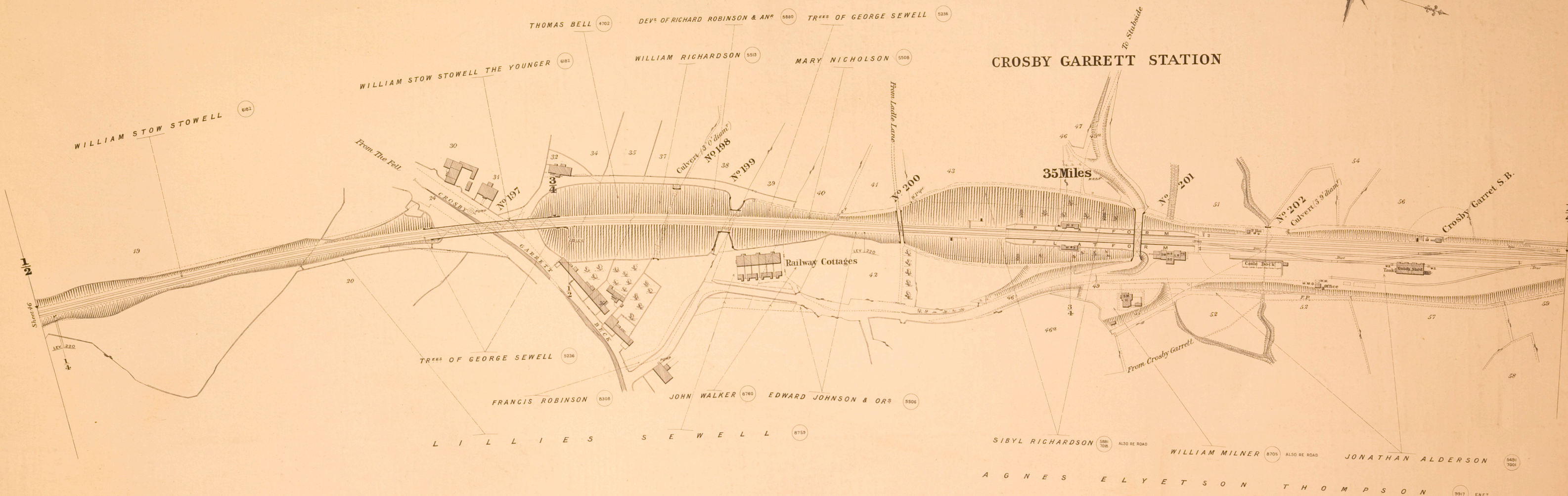

—Scale, 2 Chains to an Inch.—



Estate Agents Office,
Midland Railway,
Derby.

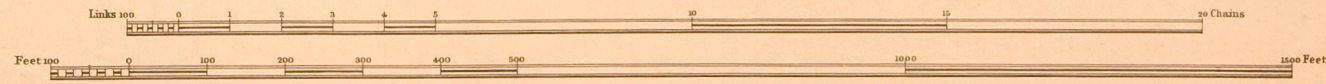
C O U N T Y O F W E S T M O R L A N D

P A R I S H O F C R O S B Y G A R R E T T



Crosby Garrett

Scale, 2 Chains to an Inch.



Estate Agents Office,
Midland Railway,
Derby.


C O U N T Y O F W E S T M O R L A N D

PARISH OF CROSBY GARRETT

PARISH OF SOULBY

FORMERLY

PARISH OF KIRKBY STEPHEN

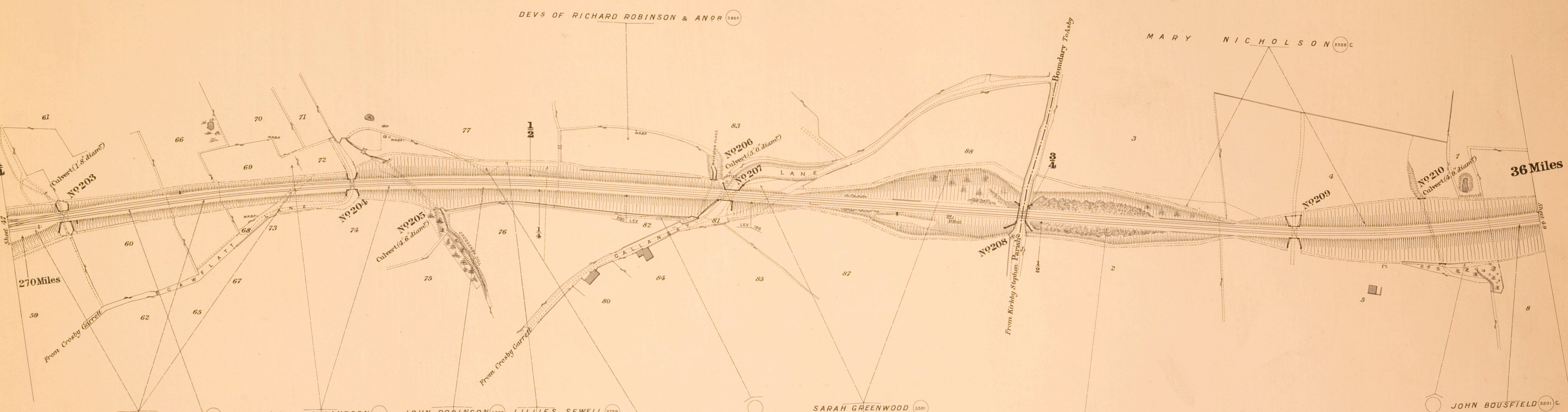


DEVS OF RICHARD ROBINSON & ANOR 5880

MARY NICHOLSON 5526 C

36 Miles

270 Miles



JONATHAN ALDERSON 5491

JAMES ROWLANDSON 5514

JOHN ROBINSON 5878

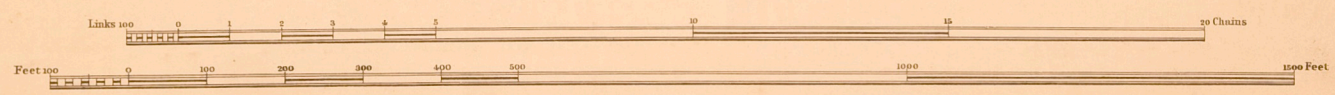
LILLIES SEWELL 8758

SARAH GREENWOOD 5501

JOHN BOUSFIELD 5201 C

A G N E S T R E E S E L Y E T S O N T H O M P S O N S E W E L L

Scale, 2 Chains to an Inch.



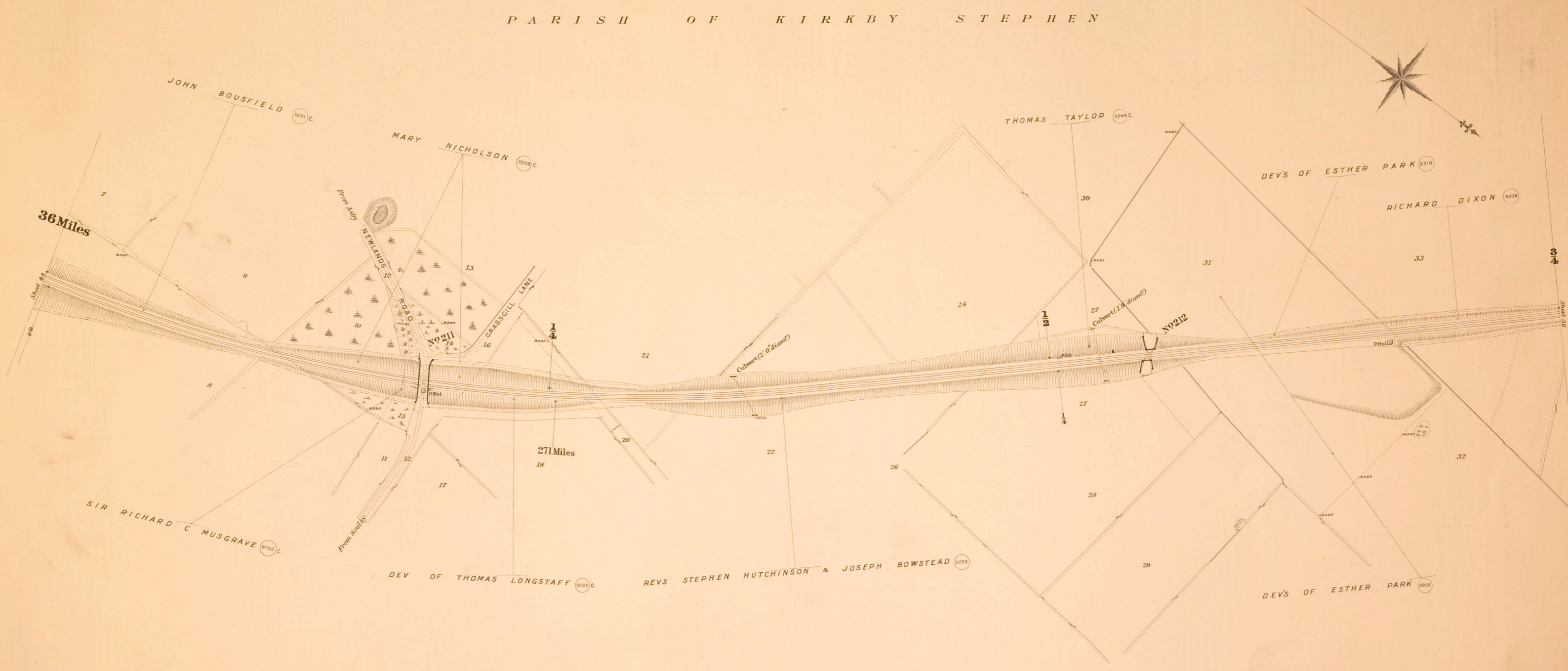
Estate Agents Office, Midland Railway, Derby.

C O U N T Y O F W E S T M O R L A N D

P A R I S H O F S O U L B Y

F O R M E R L Y

P A R I S H O F K I R K B Y S T E P H E N



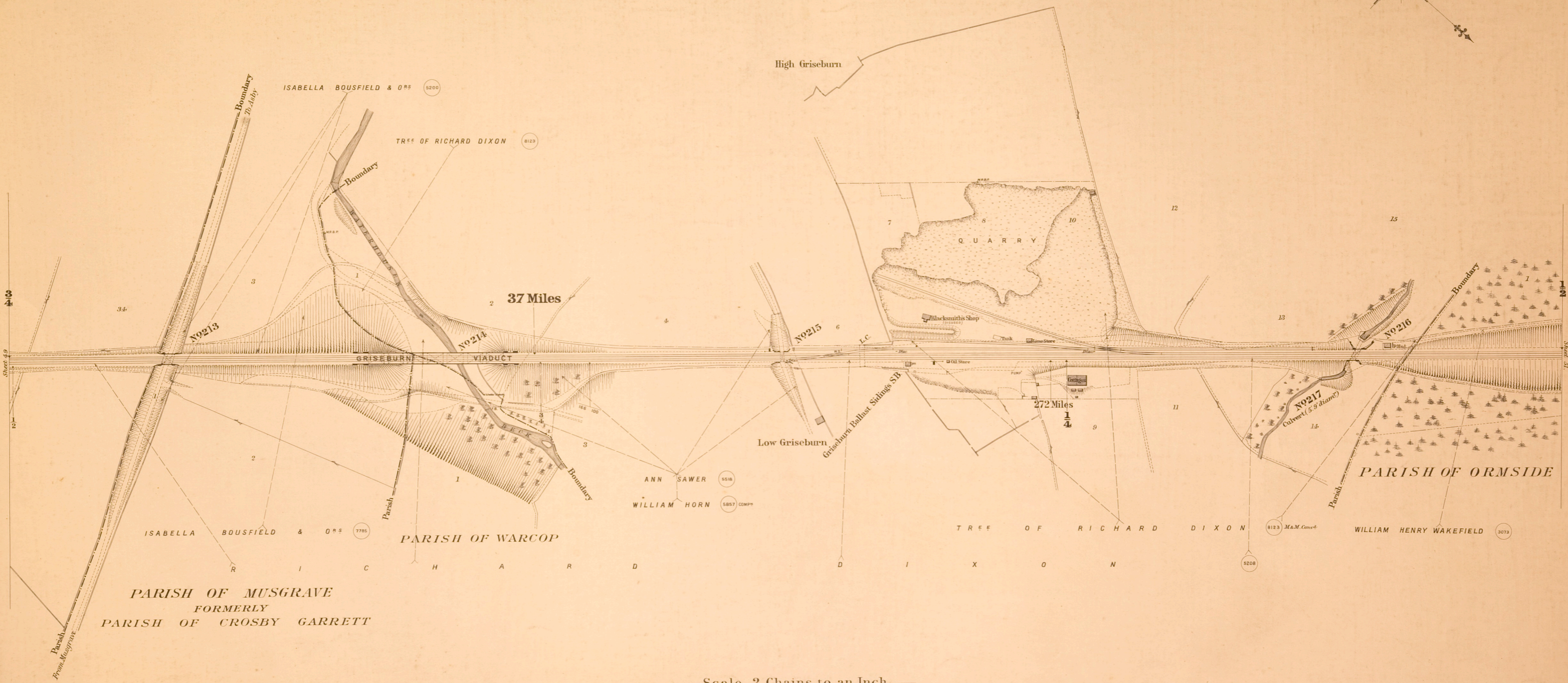
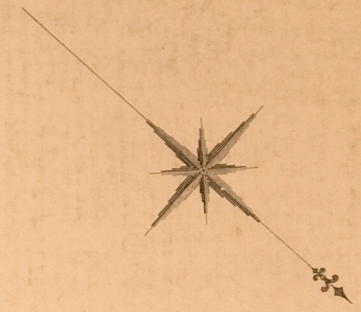
Scale, 2 Chains to an Inch.



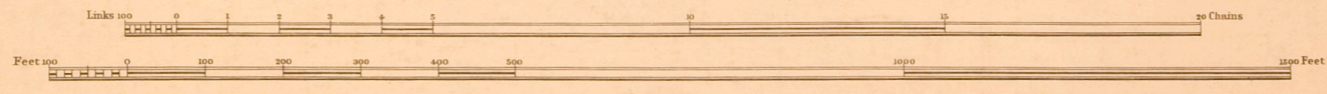
C O U N T Y O F W E S T M O R L A N D

P A R I S H O F A S B Y

PARISH OF SOULBY
FORMERLY
PARISH OF KIRKBY STEPHEN



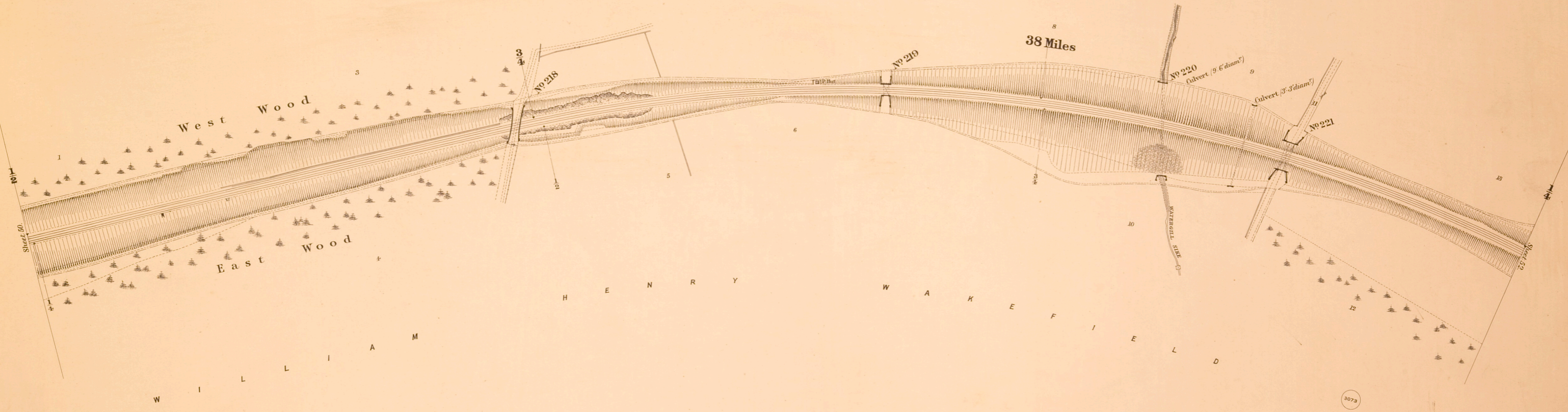
Scale, 2 Chains to an Inch.



Estate Agents Office,
Midland Railway,
Derby.

C O U N T Y O F W E S T M O R L A N D

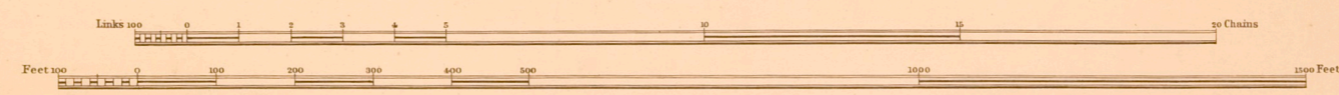
P A R I S H O F O R M S I D E



H E N R Y W A K E F I E L D

W I L L I A M

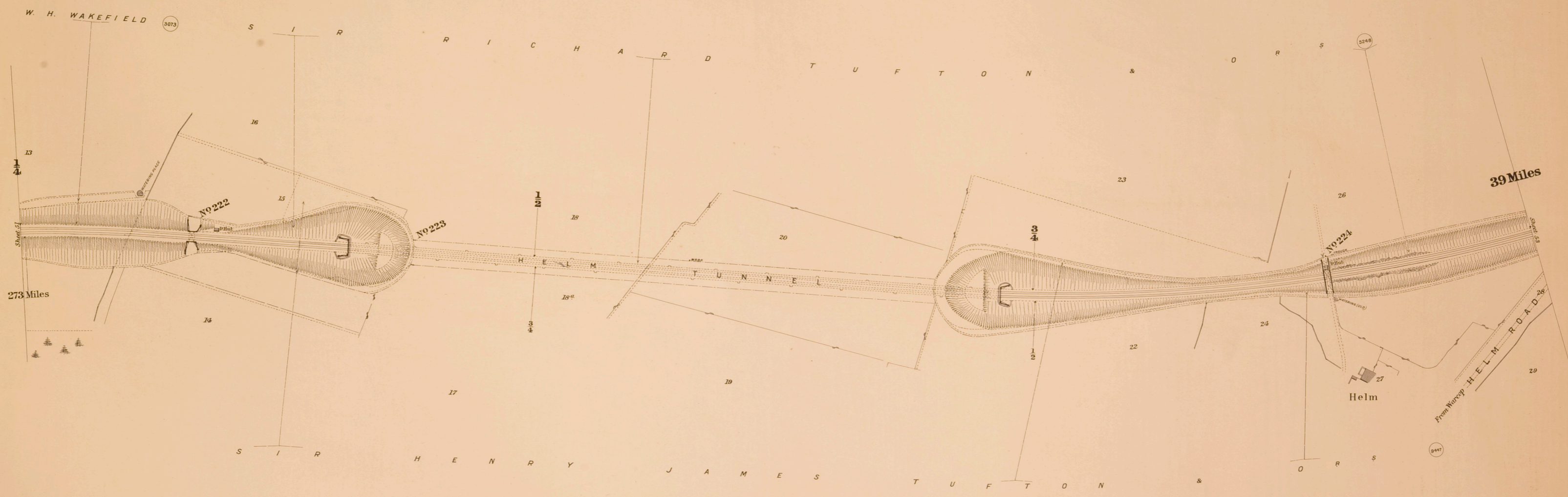

—Scale, 2 Chains to an Inch.—



3073

C O U N T Y O F W E S T M O R L A N D

P A R I S H O F O R M S I D E

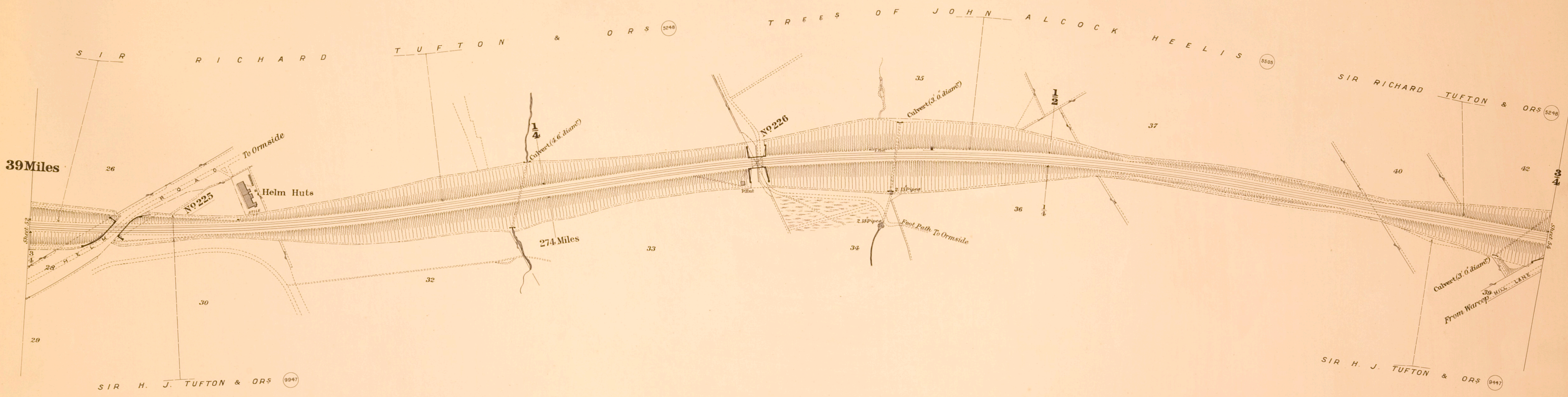


—Scale, 2 Chains to an Inch.—



C O U N T Y O F W E S T M O R L A N D

P A R I S H O F O R M S I D E



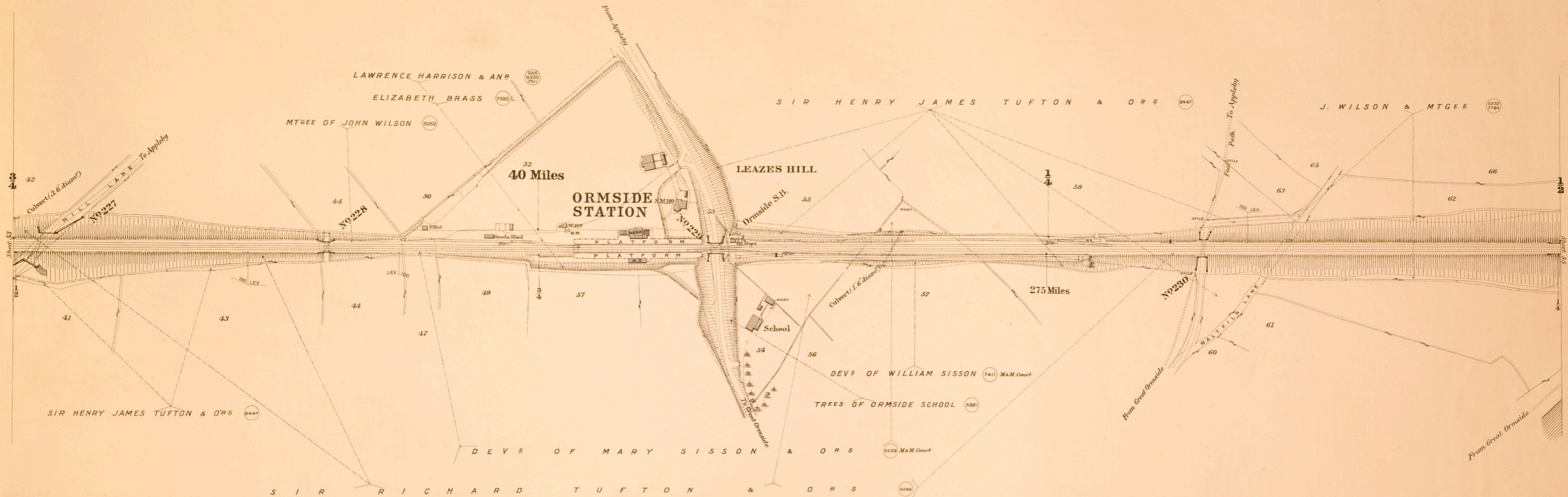

Scale, 2 Chains to an Inch.



Estate Agent's Office, Midland Railway, Derby.

C O U N T Y O F W E S T M O R L A N D

P A R I S H O F O R M S I D E




Scale, 2 Chains to an Inch.



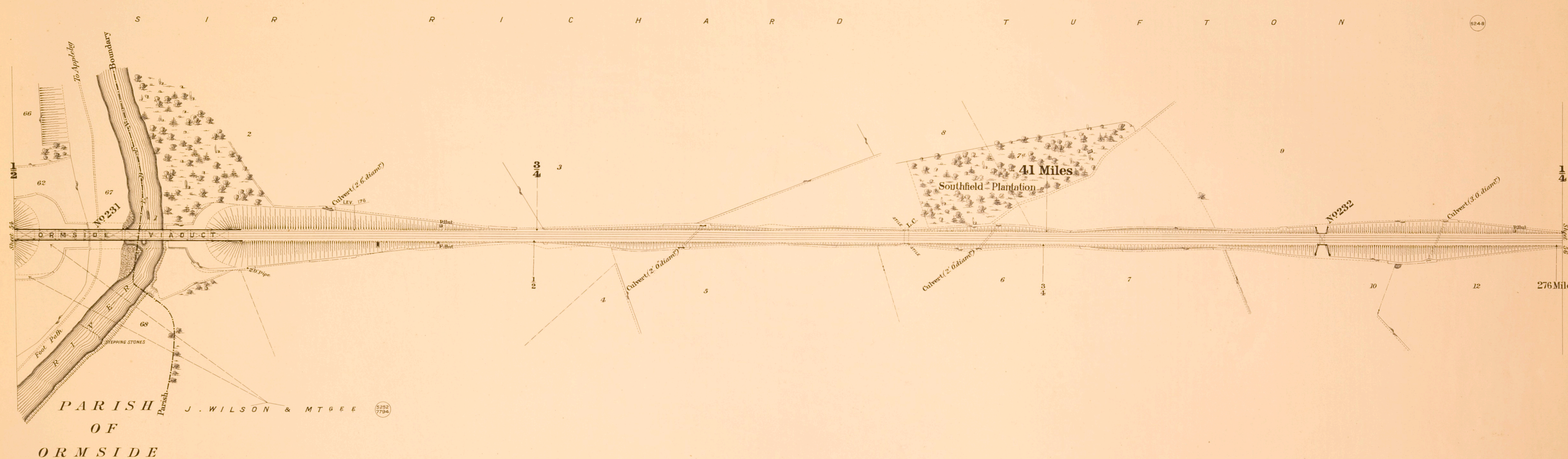
Estate Agent's Office,
Midland Railway,
Derby.

C O U N T Y O F W E S T M O R L A N D

P A R I S H O F M U R T O N



5244



Scale, 2 Chains to an Inch.



Estate Agent's Office,
Midland Railway,
Derby.

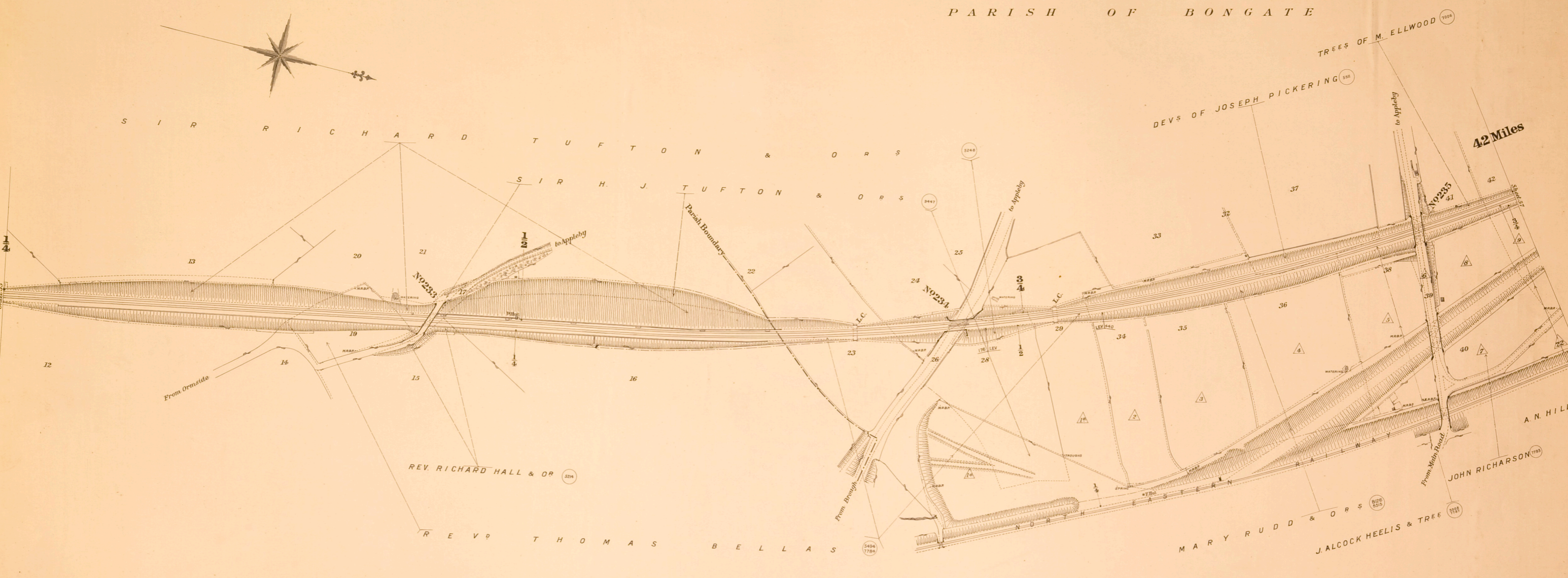
C O U N T Y O F W E S T M O R L A N D

P A R I S H O F M U R T O N

P A R I S H O F A P P L E B Y

F O R M E R L Y

P A R I S H O F B O N G A T E



Scale, 2 Chains to an Inch.



Estate Agent's Office, Midland Railway, Derby

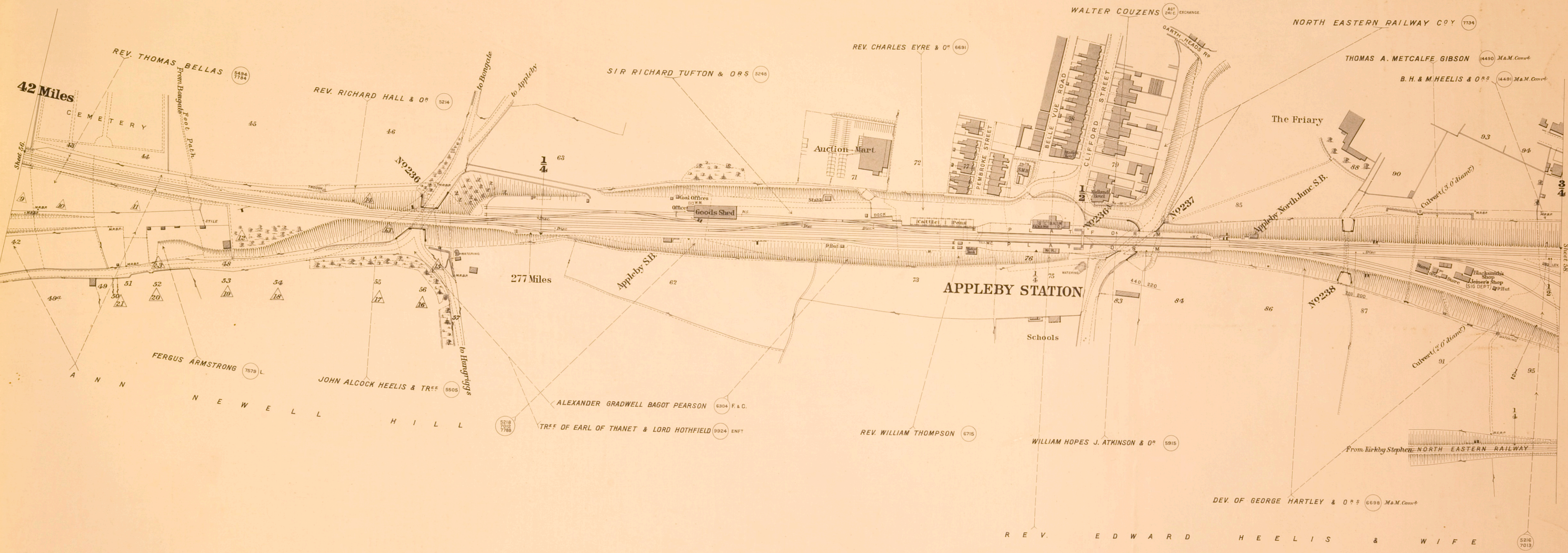

C O U N T Y O F W E S T M O R L A N D

P A R I S H O F A P P L E B Y

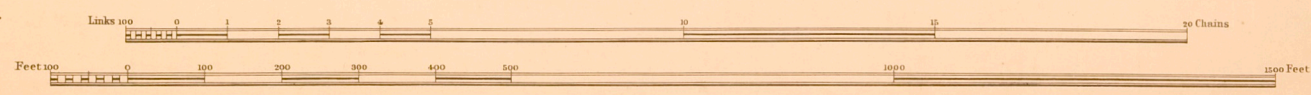
F O R M E R L Y

P A R I S H O F B O N G A T E

A P P L E B Y



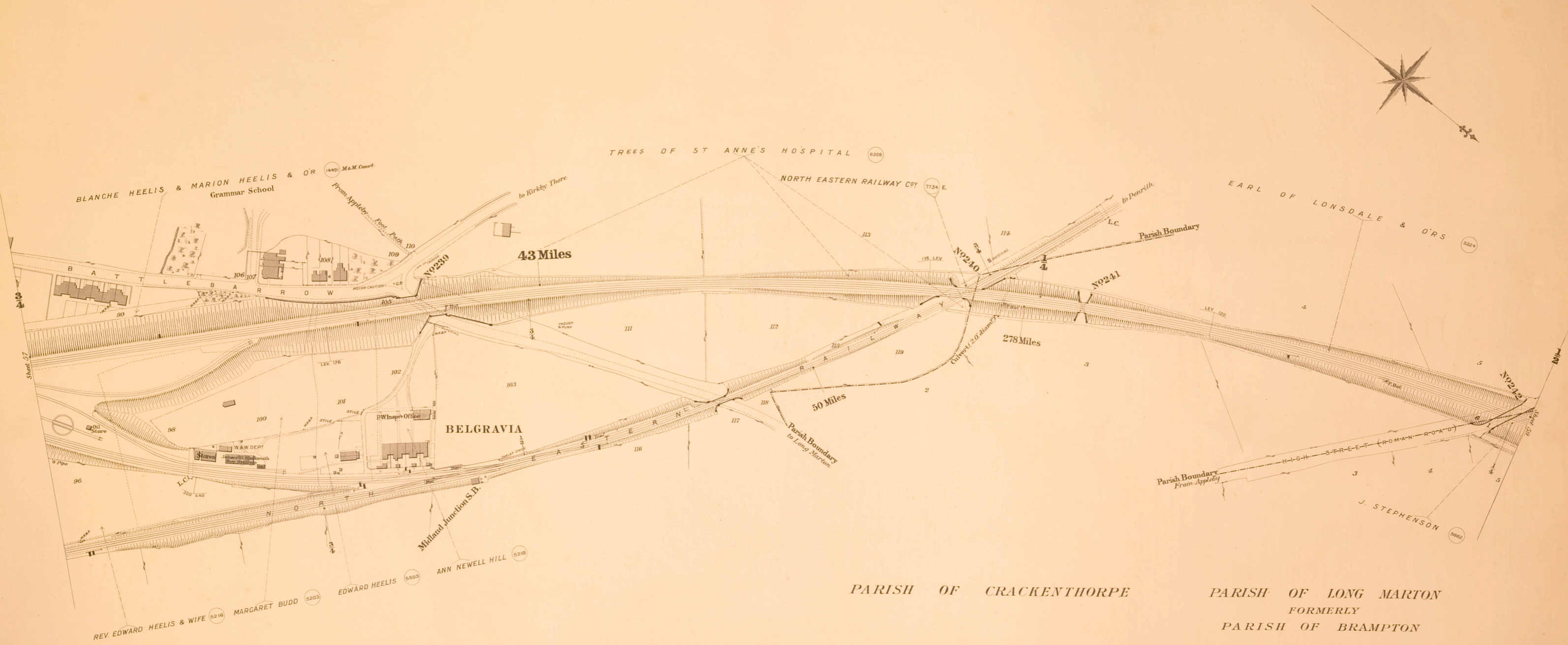

Scale, 2 Chains to an Inch.



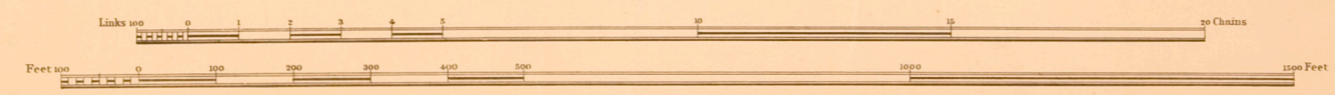
Estate Agents Office,
Midland Railway,
Derby.

C O U N T Y O F W E S T M O R L A N D

P A R I S H O F A P P L E B Y
FORMERLY PARISH OF BONGATE



Scale. 2 Chains to an Inch.



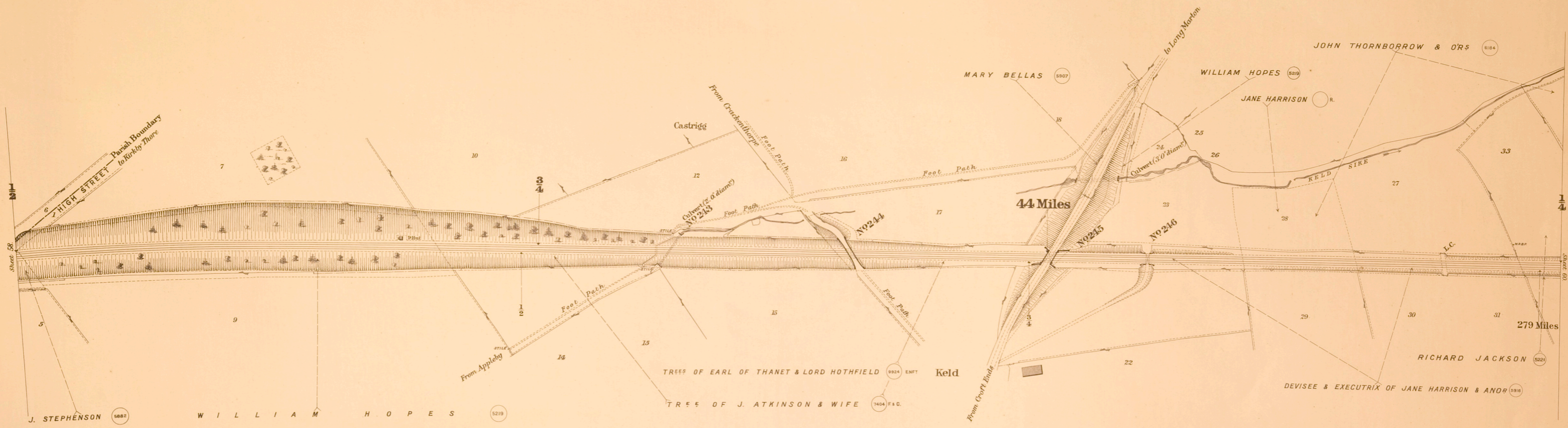

Estate Agents Office,
Midland Railway
Derby.

C O U N T Y O F W E S T M O R L A N D

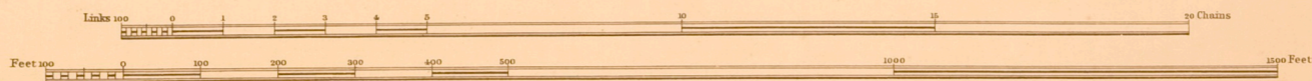
P A R I S H O F L O N G M A R T O N

F O R M E R L Y

P A R I S H O F B R A M P T O N

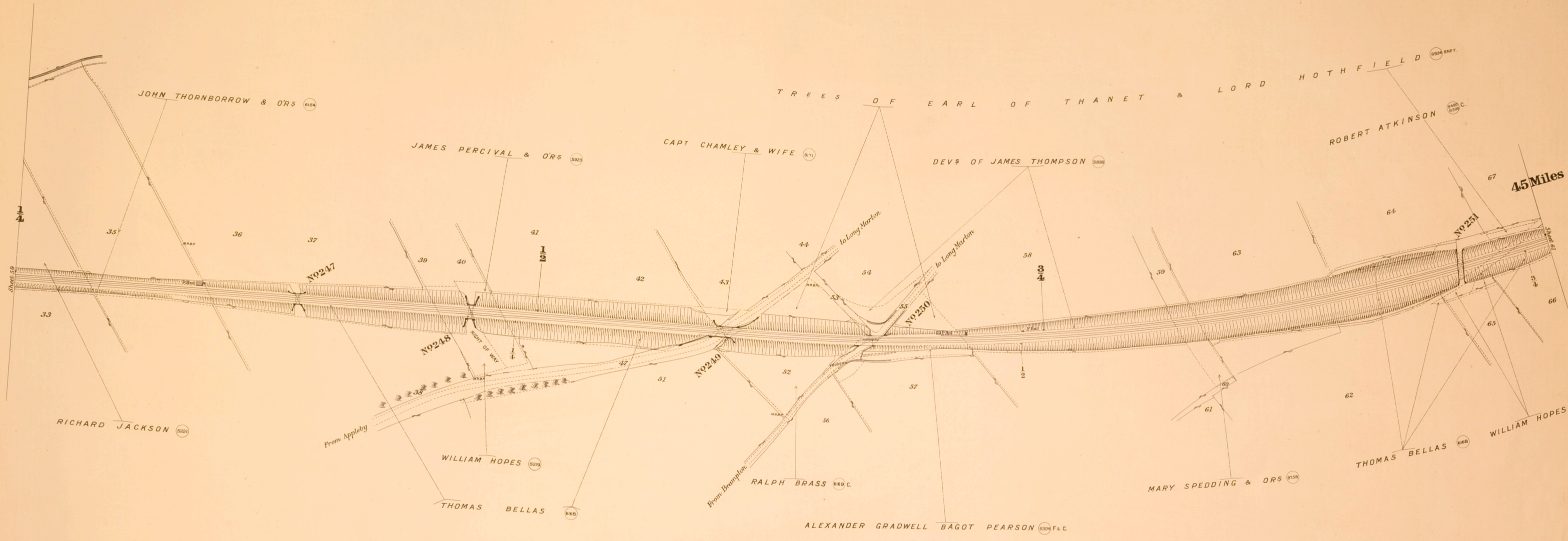


—Scale, 2 Chains to an Inch.—

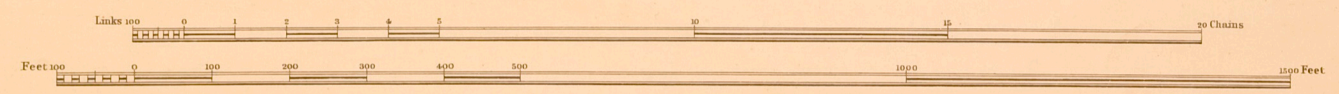


C O U N T Y O F W E S T M O R L A N D

P A R I S H O F L O N G M A R T O N
(FORMERLY PARISH OF BRAMPTON)



Scale, 2 Chains to an Inch.

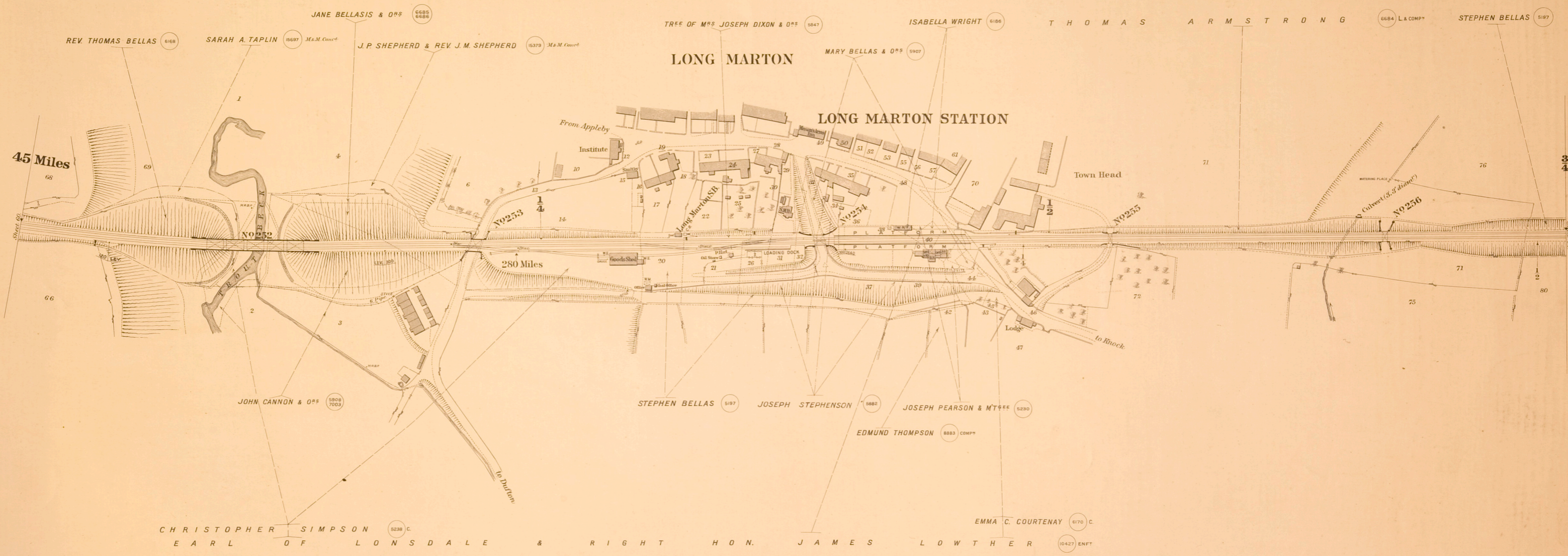



45 Miles

Estate Agents Office,
Midland Railway,
Derby.

C O U N T Y O F W E S T M O R L A N D

P A R I S H O F L O N G M A R T O N



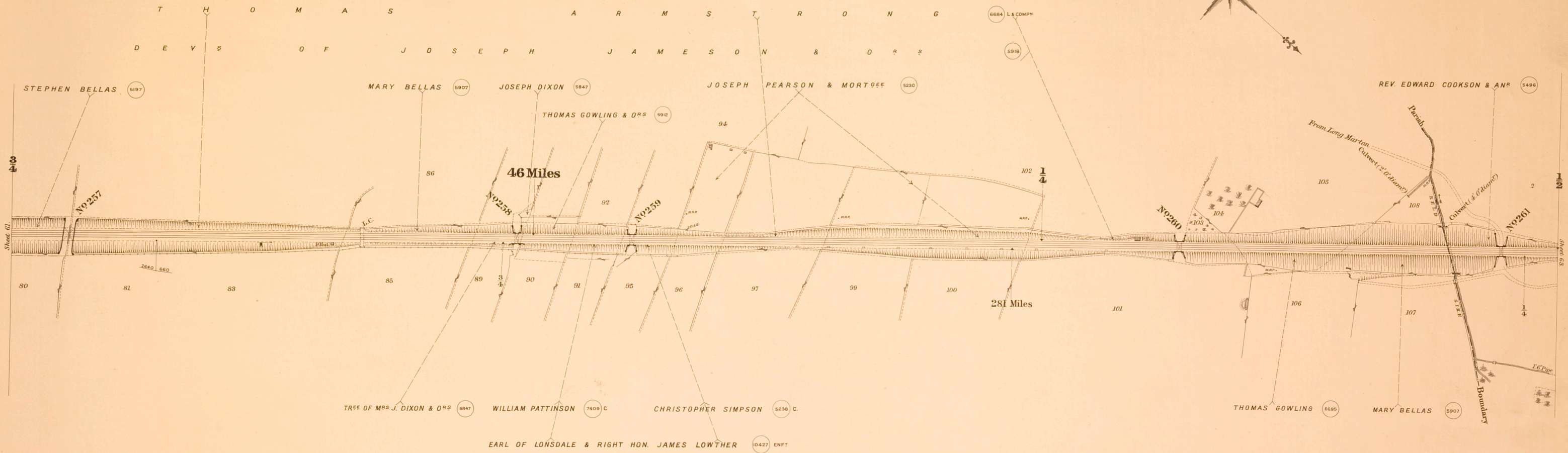

Scale, 2 Chains to an Inch.



C O U N T Y O F W E S T M O R L A N D

P A R I S H O F L O N G M A R T O N

PARISH OF KIRKBY THORE

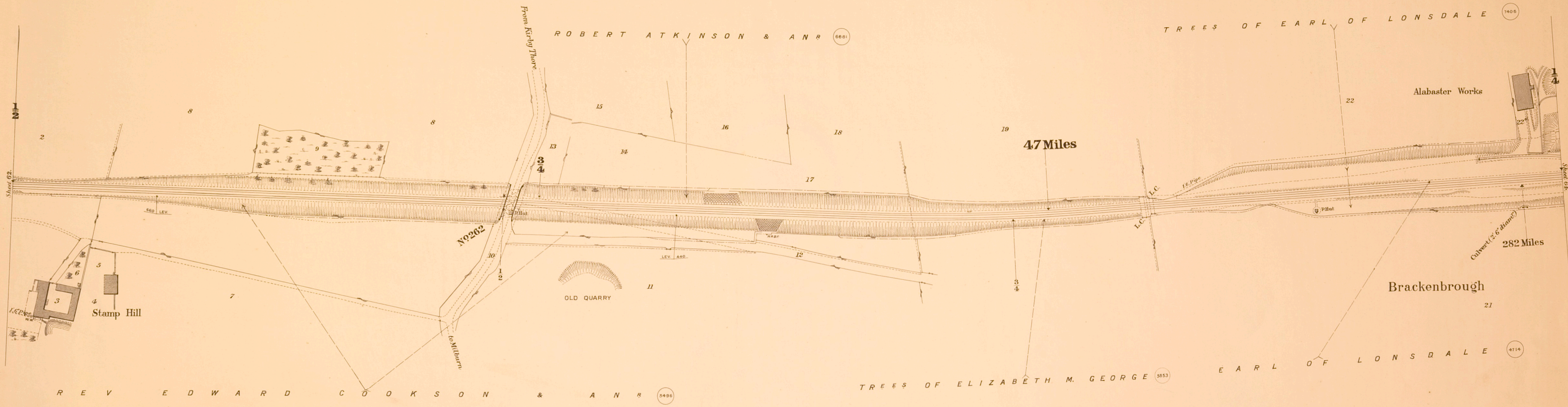



Scale, 2 Chains to an Inch.



C O U N T Y O F W E S T M O R L A N D

P A R I S H O F K I R K B Y T H O R E



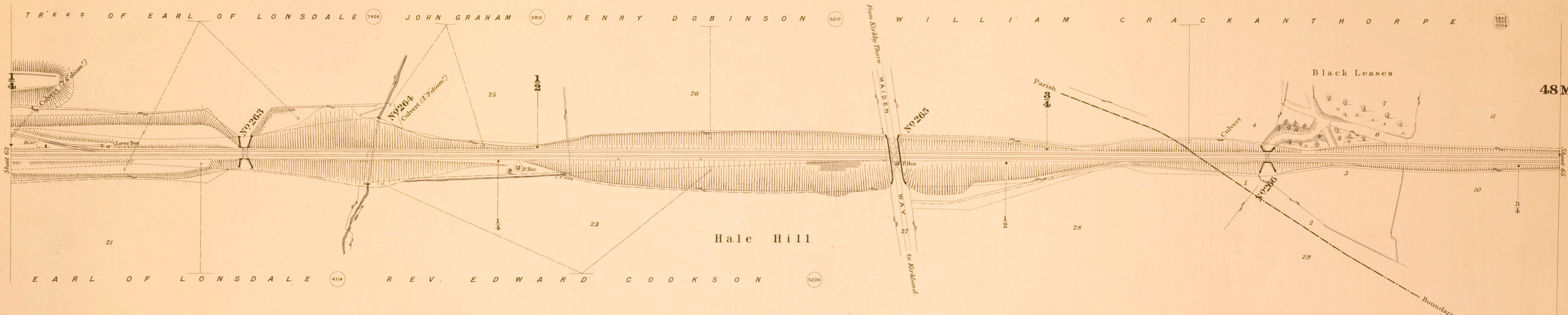

—Scale. 2 Chains to an Inch.—



C O U N T Y O F W E S T M O R L A N D

P A R I S H O F K I R K B Y T H O R E

P A R I S H O F N E W B I G G I N



48 Miles

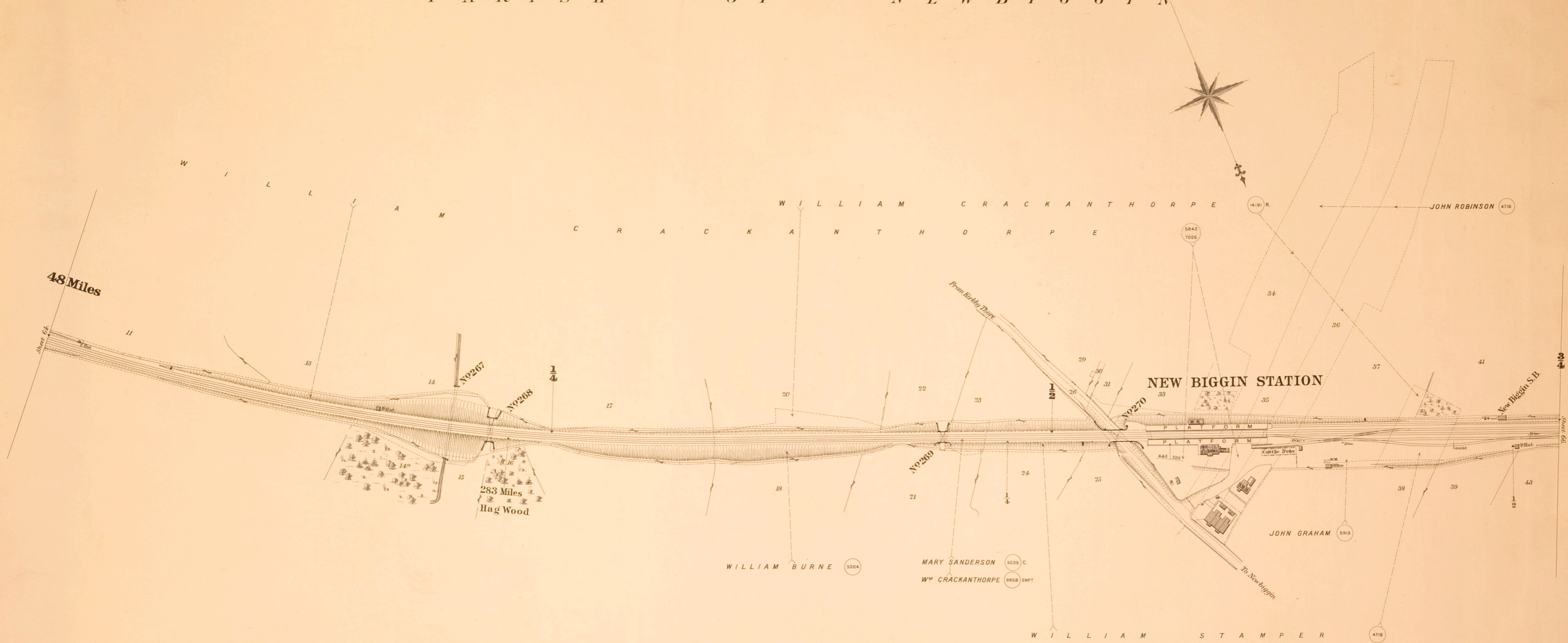
Scale, 2 Chains to an Inch.



Estate Agents Office,
Midland Railway,
Derby.

C O U N T Y O F W E S T M O R L A N D

P A R I S H O F N E W B I G G I N



Scale, 2 Chains to an Inch.



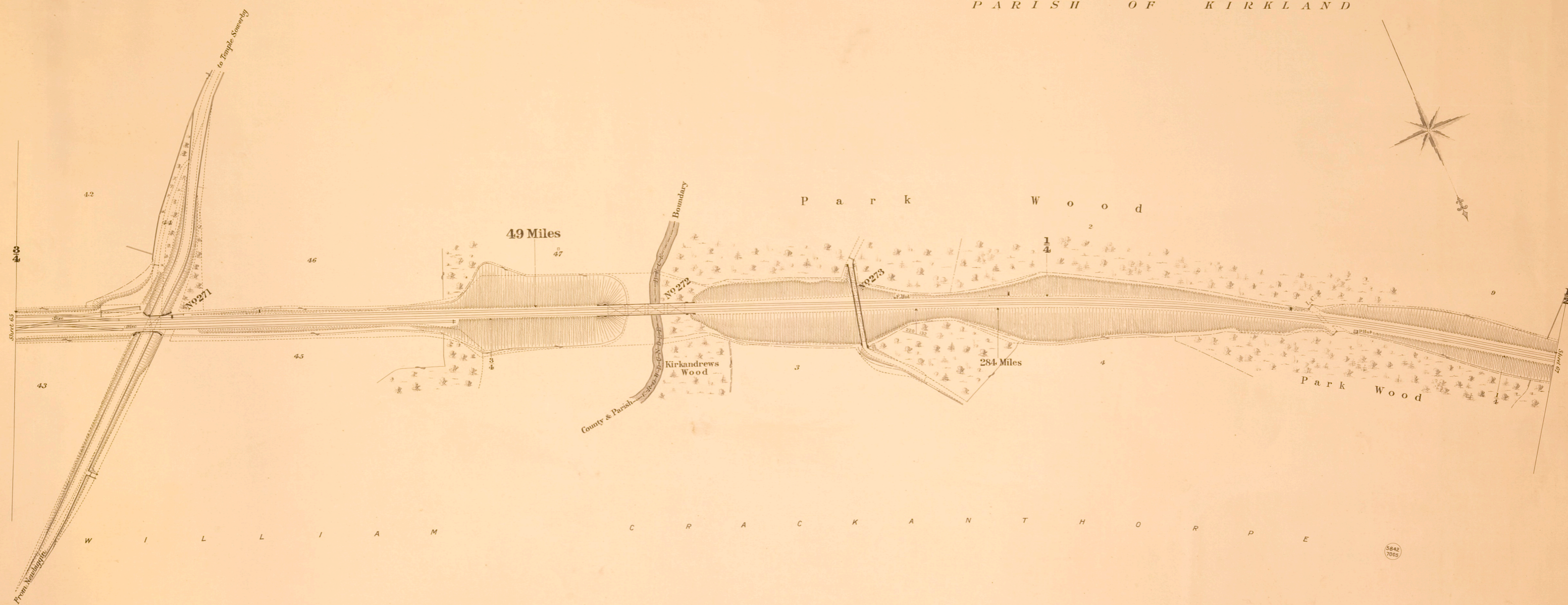
COUNTY OF WESTMORLAND COUNTY OF CUMBERLAND

PARISH OF NEWBIGGIN

PARISH OF CULGAI TH

FORMERLY

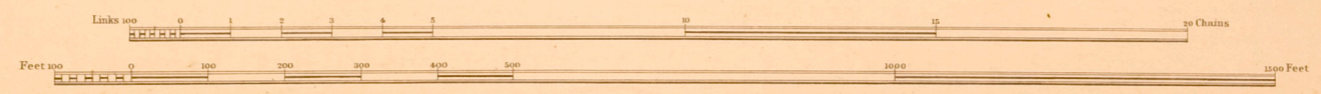
PARISH OF KIRKLAND



W I L L I A M C R A C K A N T H O R P E

5849
7065

Scale, 2 Chains to an Inch.



Estate Agents Office,
Midland Railway,
Derby.

C O U N T Y O F C U M B E R L A N D

P A R I S H O F C U L G A I T H

F O R M E R L Y

P A R I S H O F K I R K L A N D



W I L L I A M C R A C K A N T H O R P E 5842 7005

J O H N H I N D S O N 5864

R E V G E O R G E W. A T K I N S O N 5492

T R E E S E L E A N O R M A C L E A N 5225

C U L G A I T H S T A T I O N

50 Miles

285 Miles

P a r k W o o d

T R E E S O F E L E A N O R M A C L E A N 5225

J. H. S E W E L L 5317

J. R I C H A R D S O N & M Y G E E S 5332

E. W I L S O N P A R K E R 5880

Scale, 2 Chains to an Inch.



Estate Agents Office,
Midland Railway
Derby.