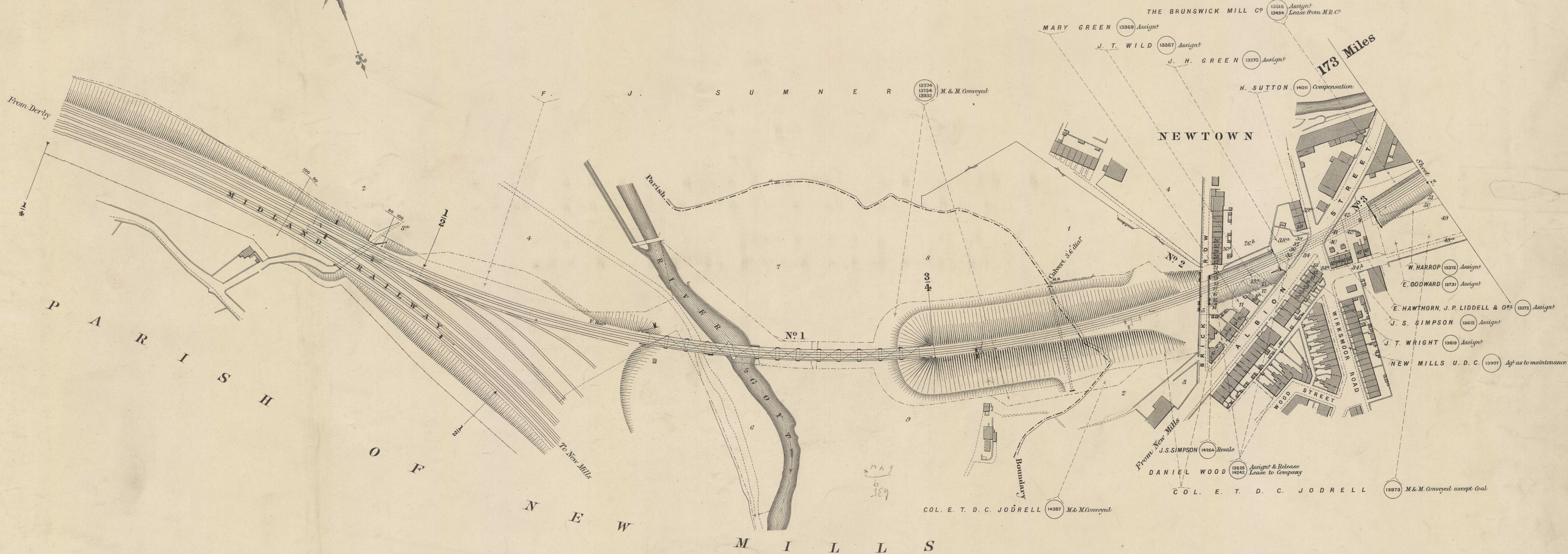




P A R I S H O F N E W T O W N



Scale, 2 Chains to an Inch.



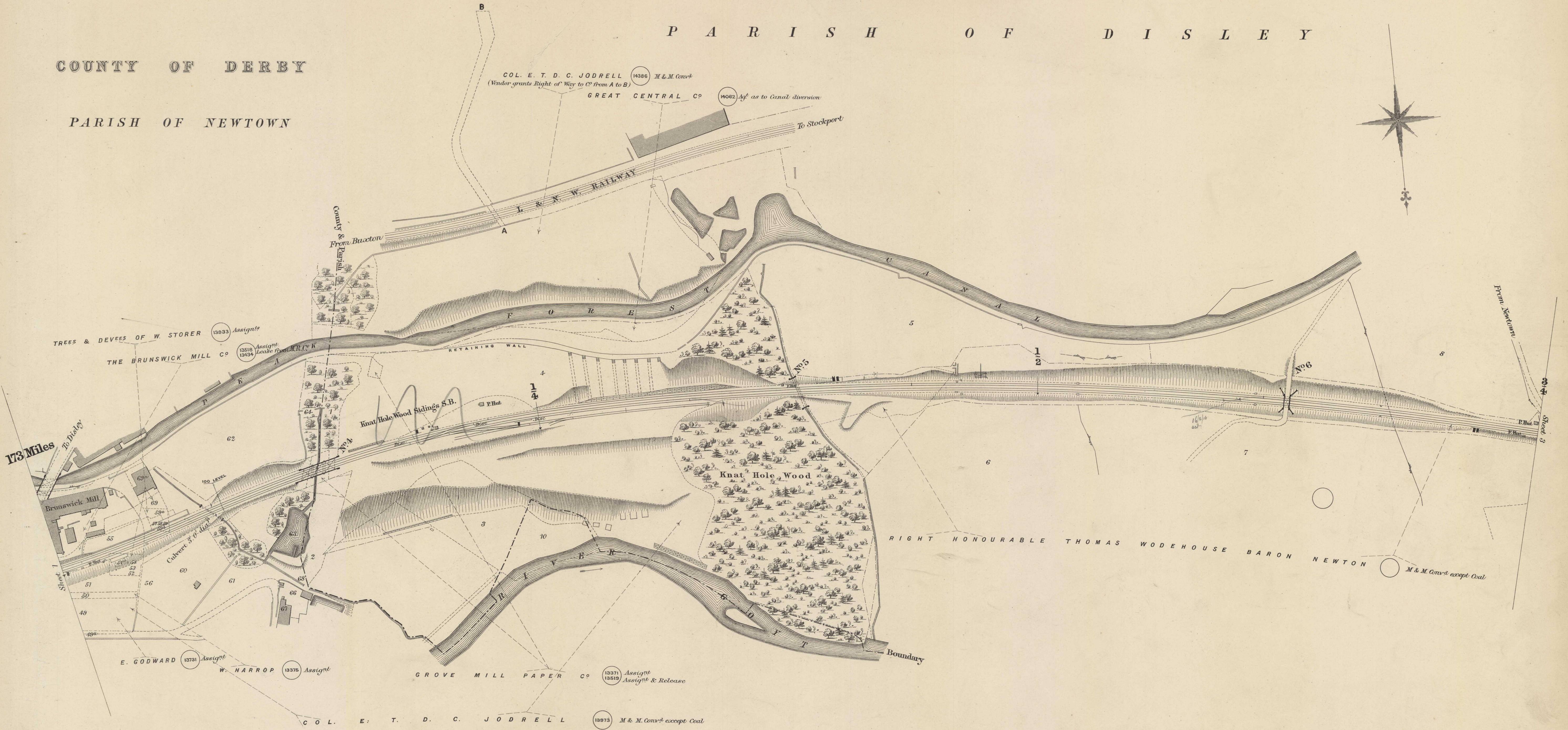

Estate Agents Office,
Midland Railway,
Derby.

COUNTY OF CHESTER

P A R I S H O F D I S L E Y


COUNTY OF DERBY

PARISH OF NEWTOWN



173 Miles

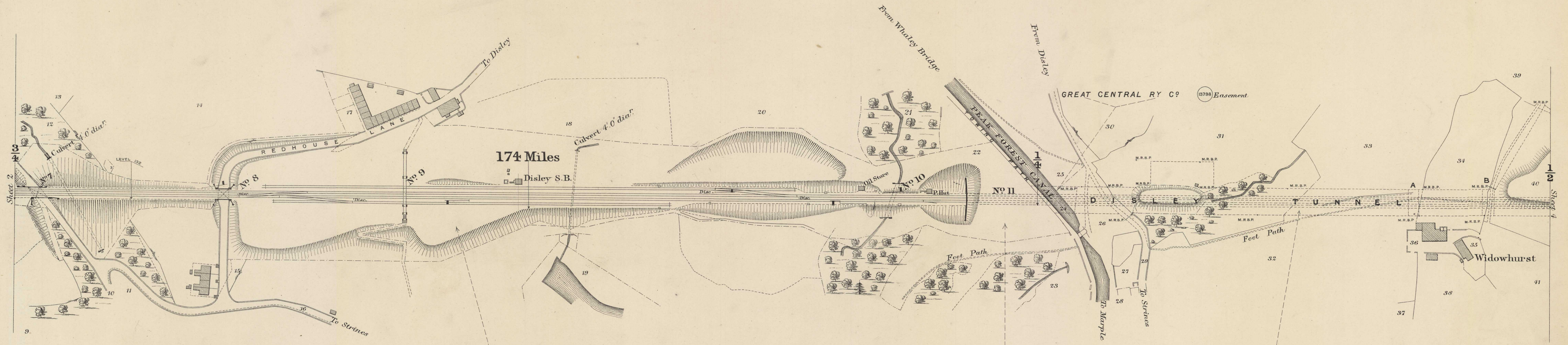

Scale, 2 Chains to an Inch.



Estate Agents Office, Midland Railway, Derby.

COUNTY OF CHESTER


P A R I S H O F D I S L E Y



R I G H T H O N O U R A B L E T H O M A S W O D E H O U S E B A R R O N N E W T O N
(Vender reserves Right of Way at A & B)

M & M cons^d except Coal


Scale, 2 Chains to an Inch.



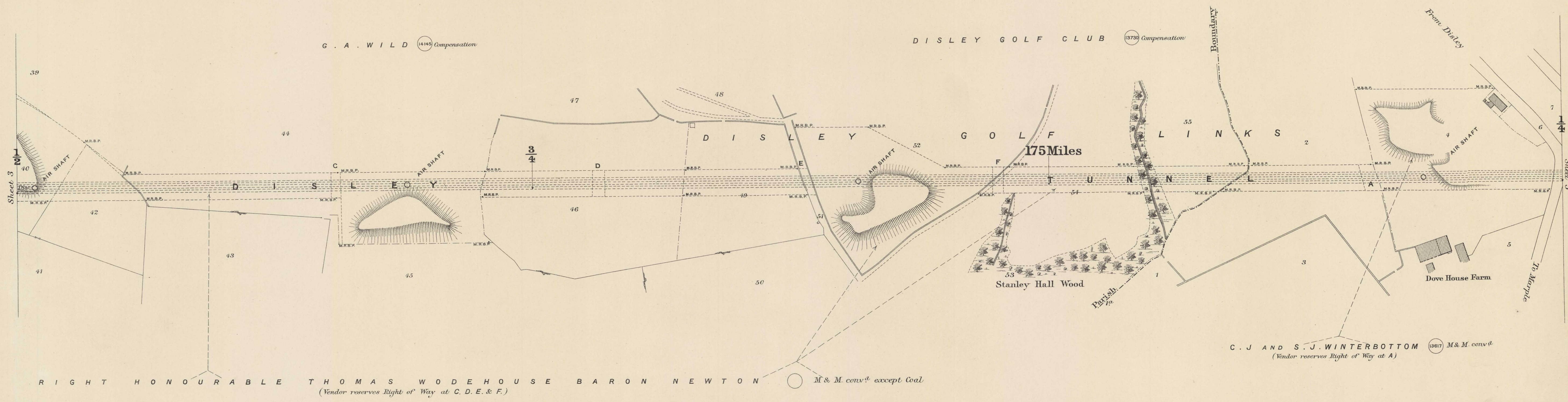
Estate Agents Office,
Midland Railway,
Derby.

COUNTY OF CHESTER

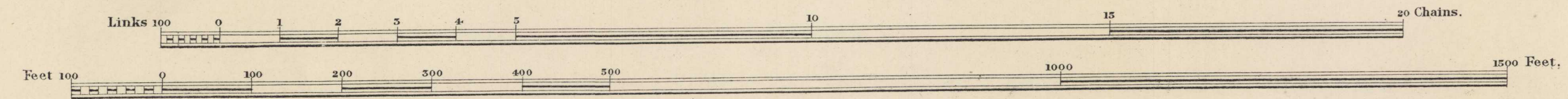
P A R I S H O F D I S L E Y



PARISH OF MARPLE



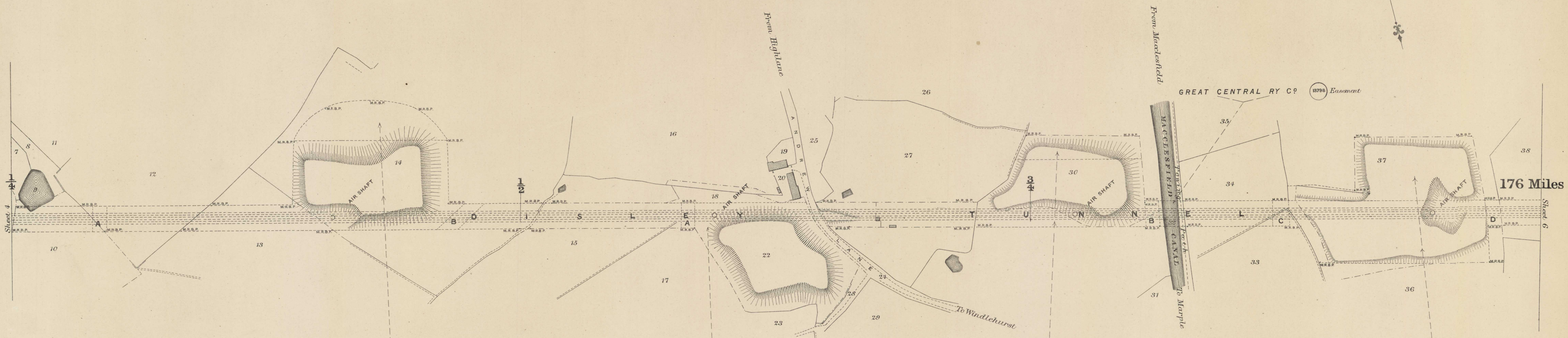

Scale, 2 Chains to an Inch.



Estate Agents Office,
Midland Railway,
Derby.

COUNTY OF CHESTER


P A R I S H O F M A R P L E



J . H . B . I . S . H . E . R . W . O . O . D (1321) (1379) M & M conv^d except Coal.
(Vendor reserves Right of Way at A & B.)

T . H . O . M . A . S . M . A . R . R . I . O . T . T . A . N . D . O . T . H . E . R . S (1322) (1372) (1414) M & M conv^d except Coal.
(Vendor reserves Right of Way at A.B.C.&D.)

Scale, 2 Chains to an Inch.

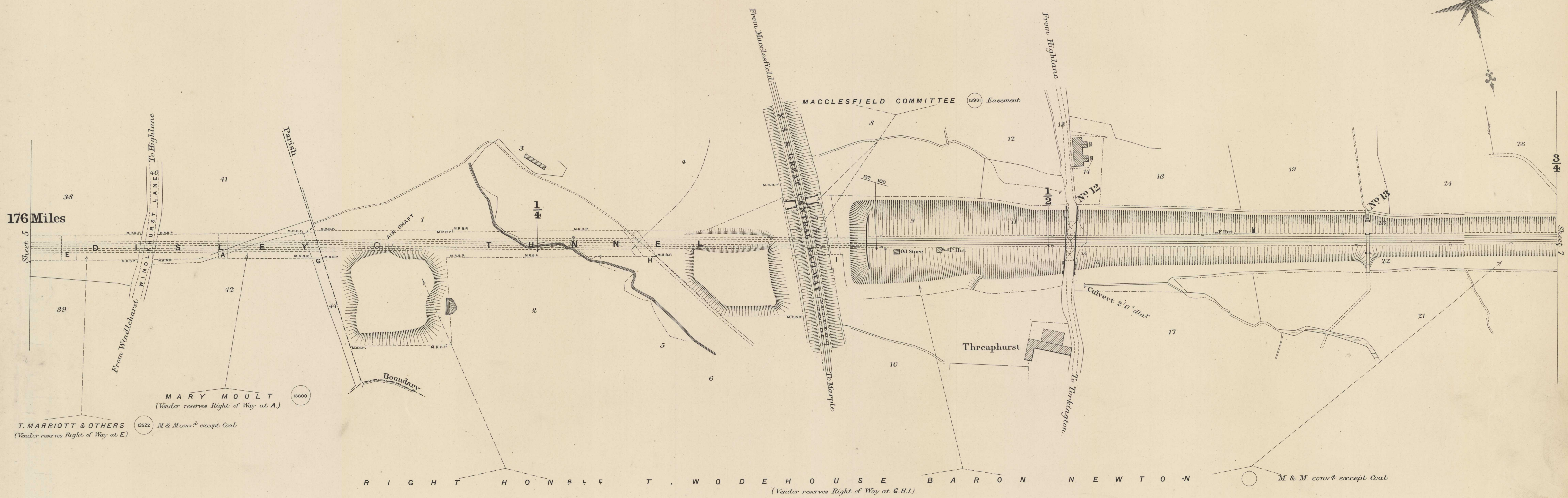



Estate Agent's Office,
Midland Railway,
Derby.

COUNTY OF CHESTER

PARISH OF NORBURY

PARISH OF MARPLE



176 Miles

Sheet 5


Sheet 7

T. MARRIOTT & OTHERS (Vendor reserves Right of Way at E)

MARY MOULT (Vendor reserves Right of Way at A)

R I G H T H O N B L E T . W O D E H O U S E B A R O N N E W T O N (Vendor reserves Right of Way at G.H.I) M & M. conv^d except Coal

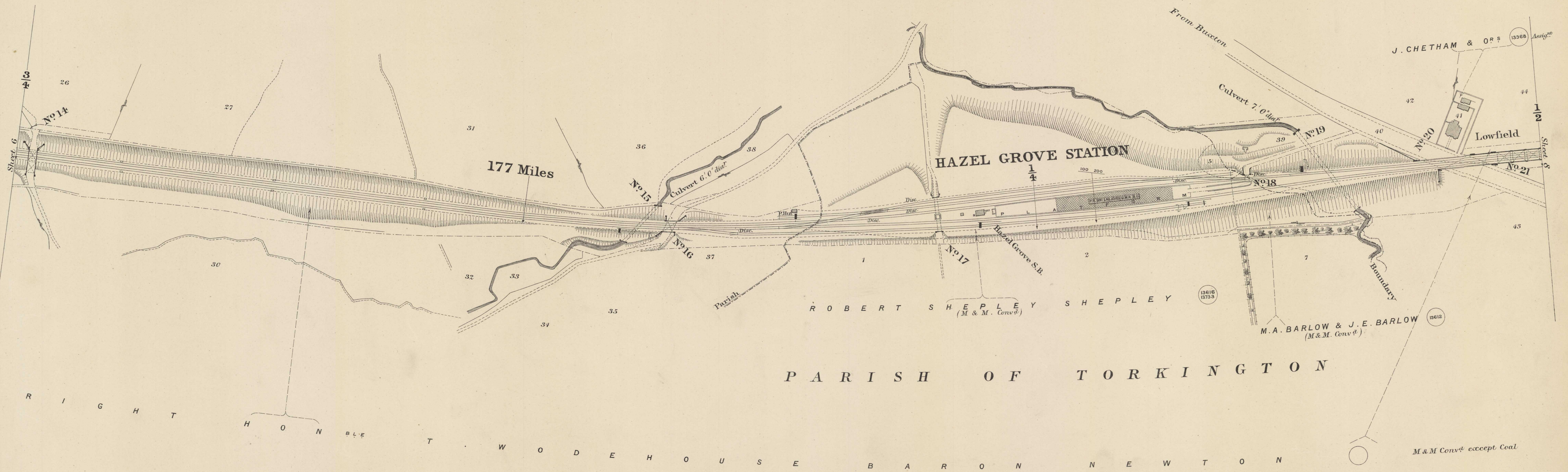

Scale, 2 Chains to an Inch.



Estate Agents Office, Midland Railway, Derby.


COUNTY OF CHESTER

P A R I S H O F N O R B U R Y



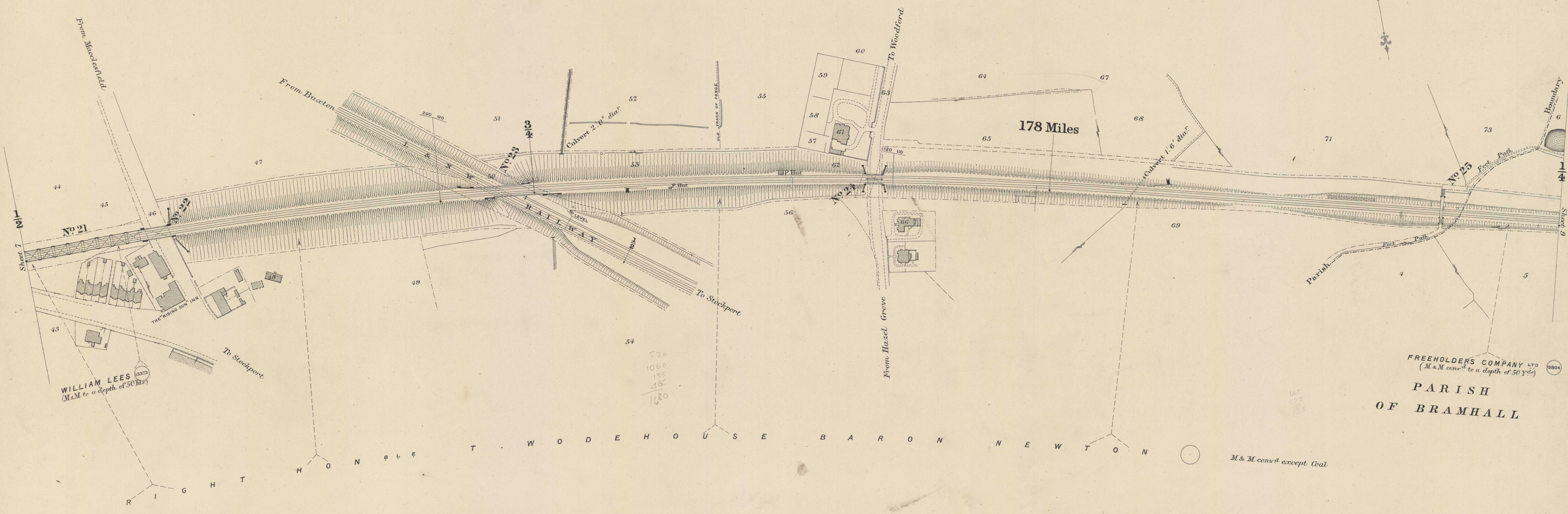

R I G H T H O N B L E T W O D E H O U S E B A R O N N E W T O N

Scale, 2 Chains to an Inch.




COUNTY

P A R I S H O F N O R B U R Y



Scale, 2 Chains to an Inch.

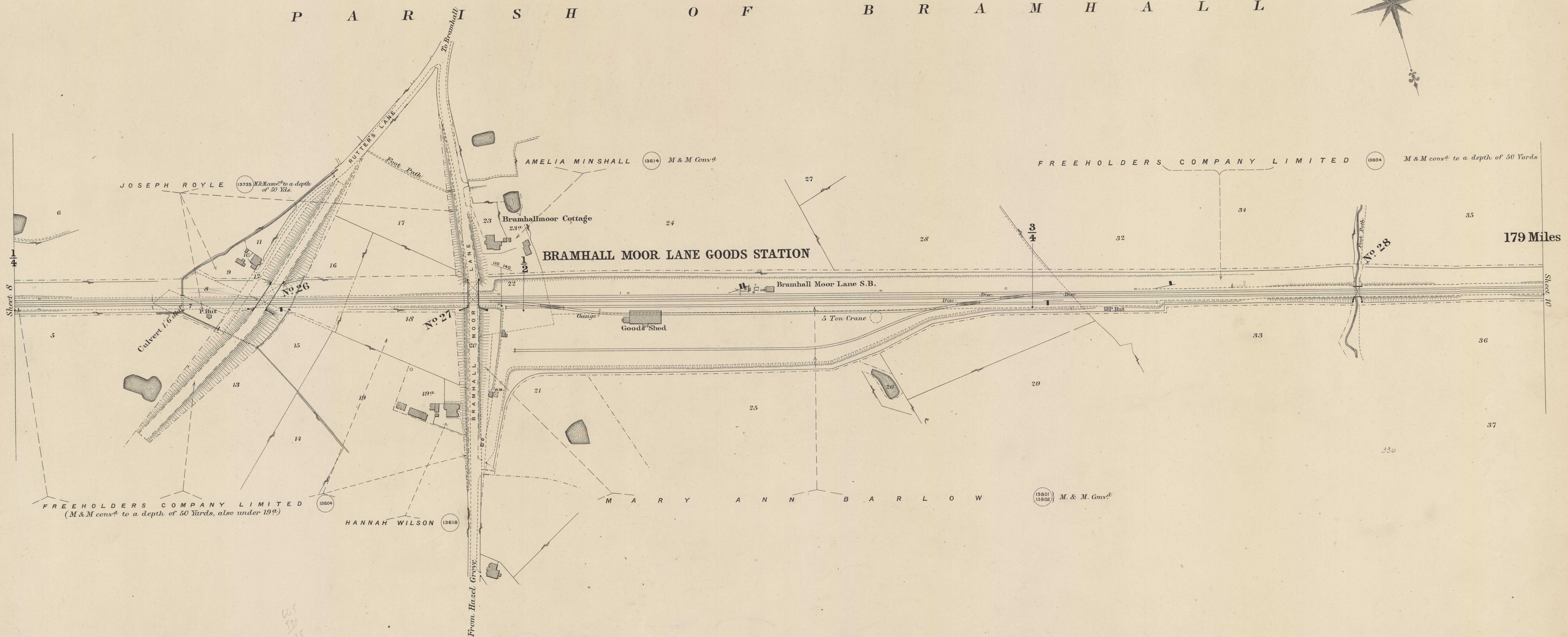


FREEHOLDERS COMPANY LTD
(M.M. cons. to a depth of 50 Yds)
PARISH OF BRAMHALL

Estate Agents Office,
Midland Railway,
Derby.


COUNTY OF CHESTER

P A R A S H O F B R A M H A L L



179 Miles

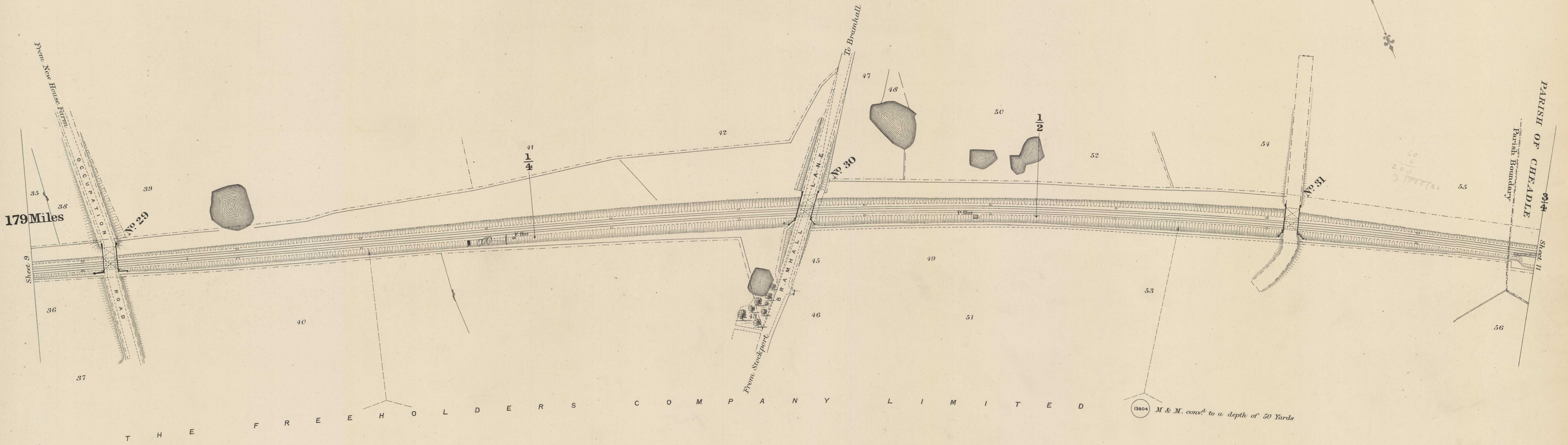

Scale, 2 Chains to an Inch.



Estate Agents Office,
Midland Railway,
Derby.

COUNTY OF CHESTER

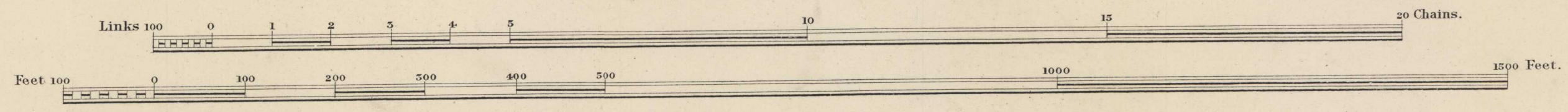
P A R I S H O F B R A M H A L L



179 Miles

T H E F R E E H O L D E R S C O M P A N Y L I M I T E D

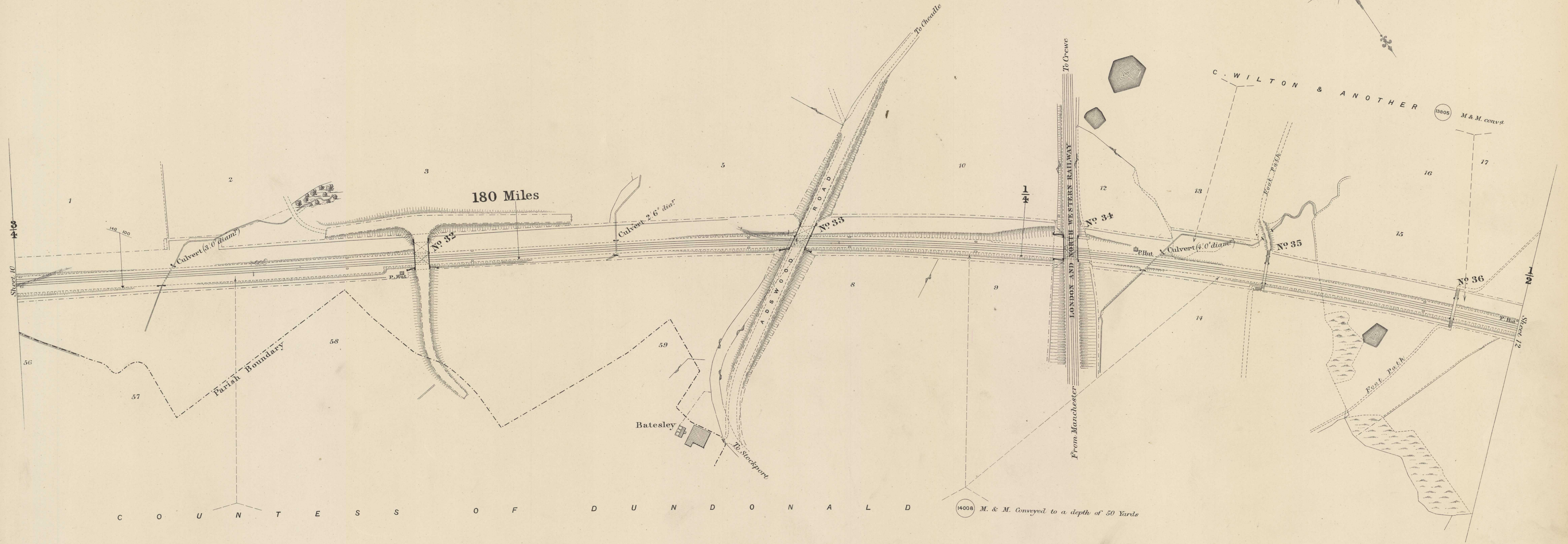

Scale, 2 Chains to an Inch.



Estate Agents Office,
Midland Railway,
Derby.

COUNTY OF CHESTER

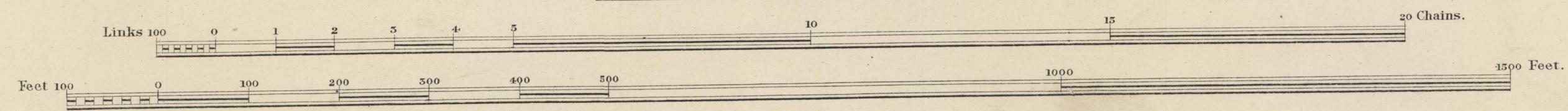
P A R I S H O F C H E A D L E



C O U N T Y O F D U N D O N A L D

P A R I S H O F B R A M H A L L

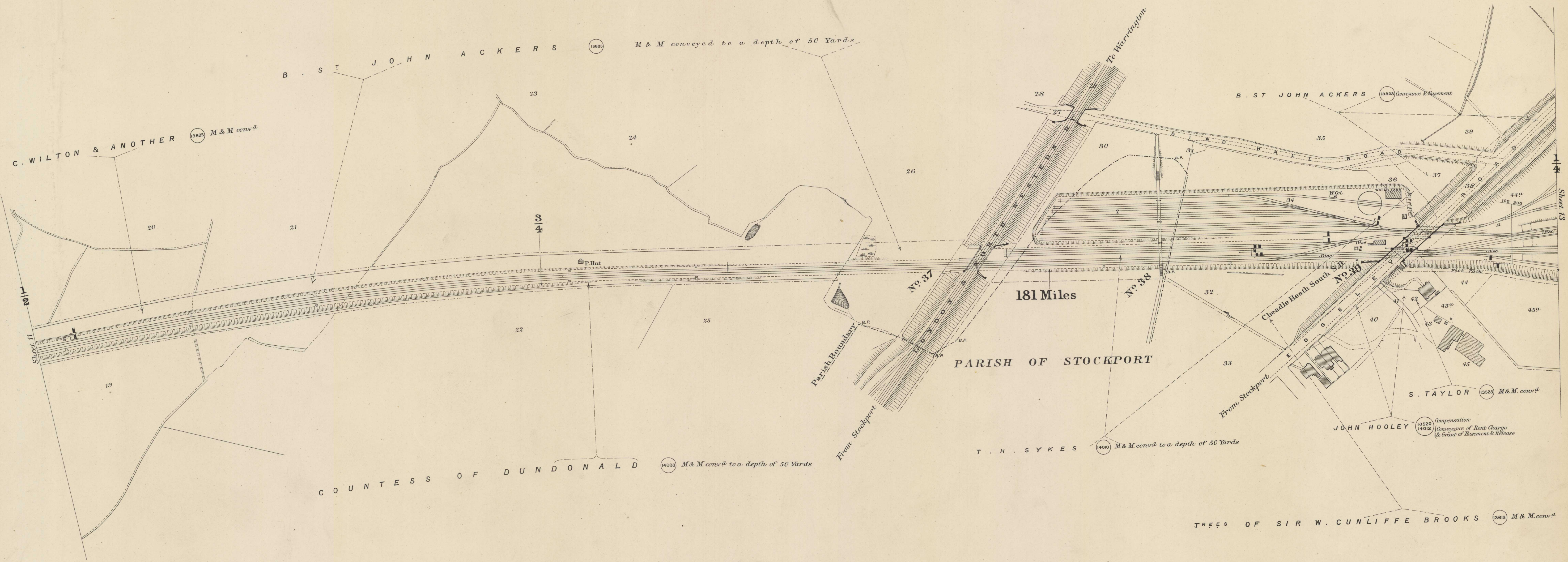

Scale. 2 Chains to an Inch.




Estate Agents Office. Midland Railway. Derby.

COUNTY OF CHESTER

P A R I S H O F C H E A D L E



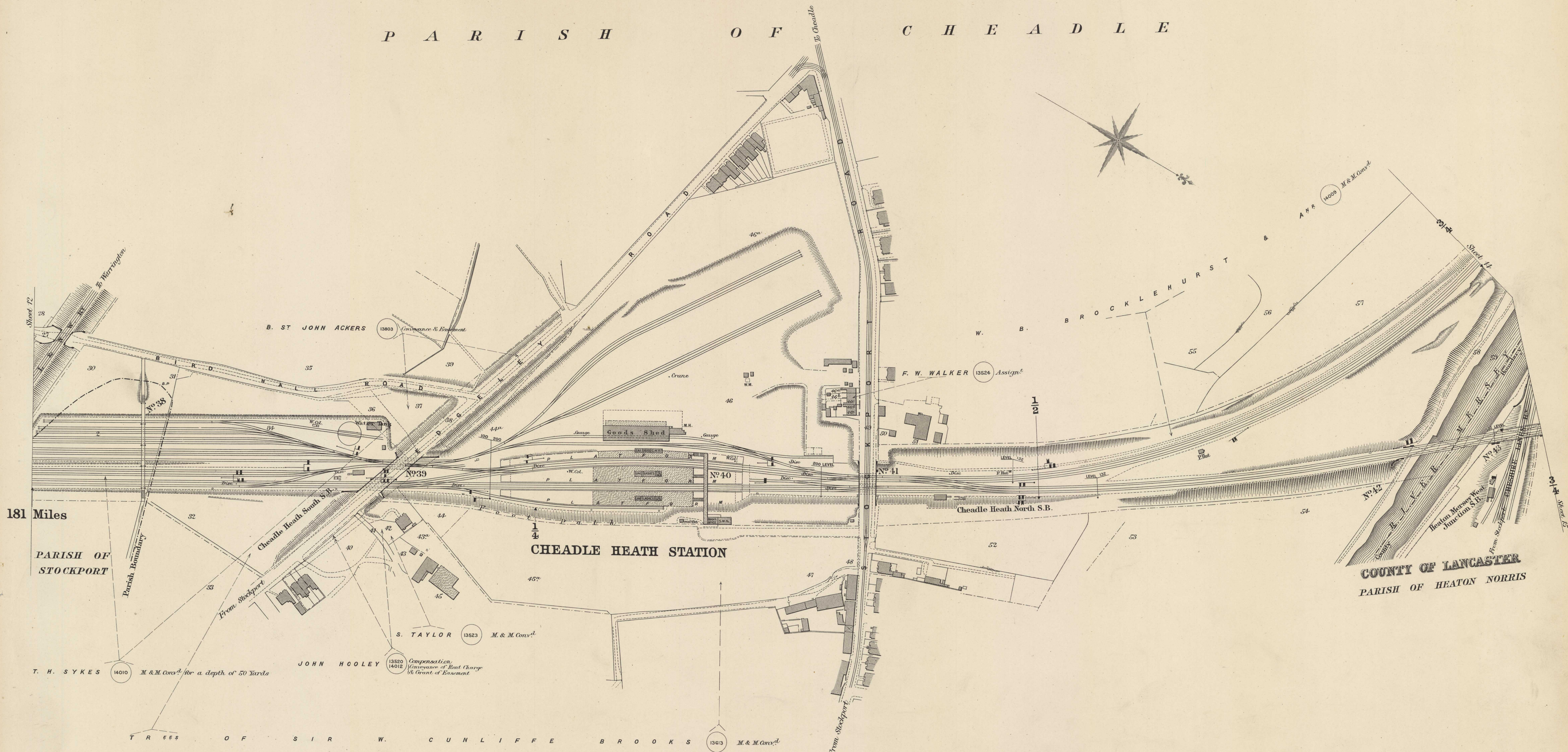
Scale, 2 Chains to an Inch.



Estate Agents Office,
Midland Railway,
Derby.

COUNTY OF CHESTER

P A R I S H O F C H E A D L E

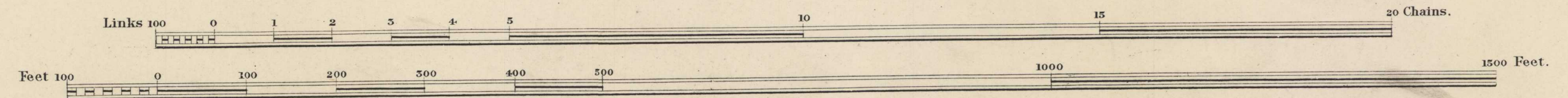


181 Miles

PARISH OF STOCKPORT

COUNTY OF LANCASTER
PARISH OF HEATON NORRIS

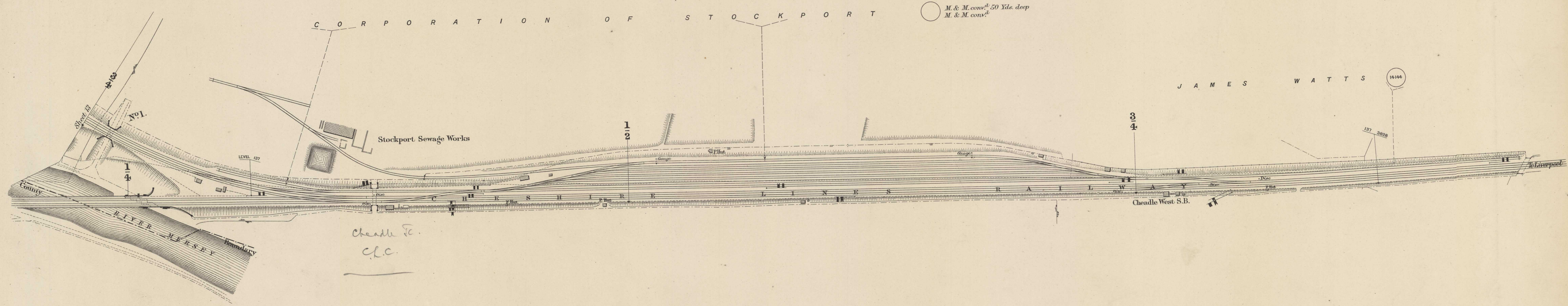
Scale, 2 Chains to an Inch.




Estate Agents Office,
Midland Railway,
Derby.

OF CHESTER

P A R I S H O F C H E A D L E




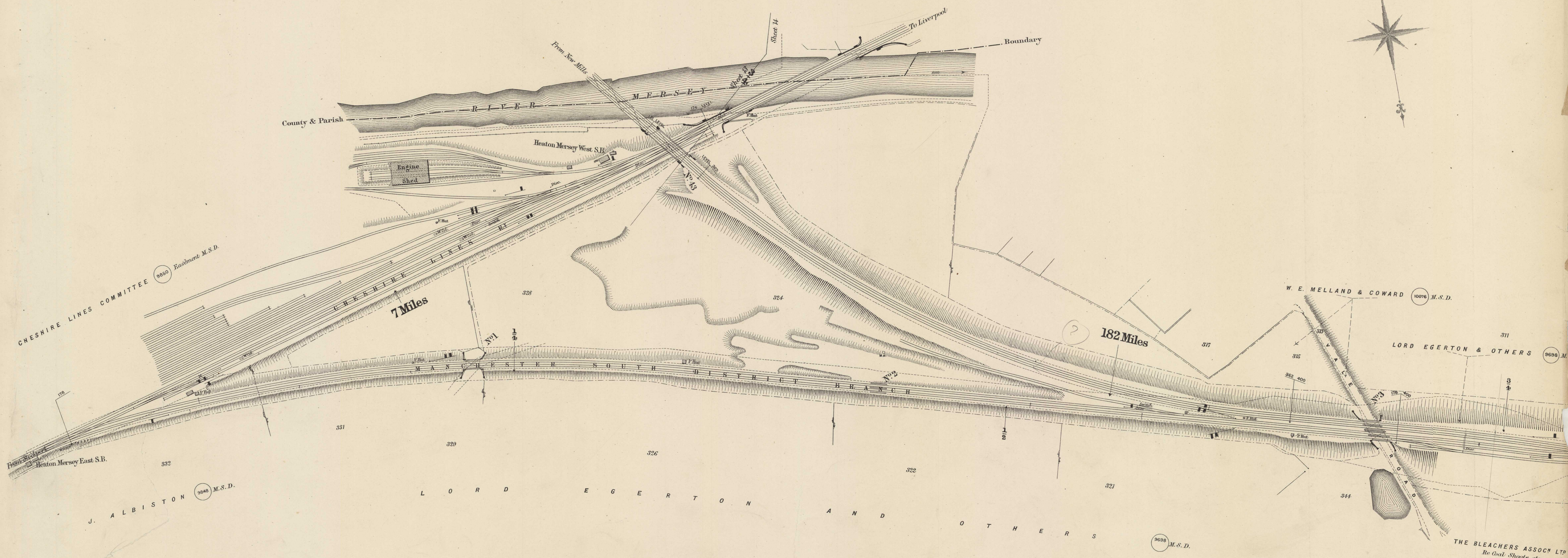
Scale, 2 Chains to an Inch.



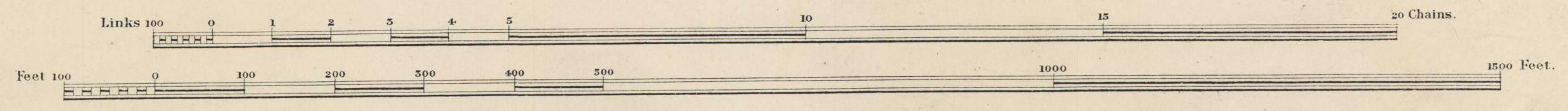
Estate Agents Office,
Midland Railway,
Derby.

COUNTY OF LANCASTER

PARISH OF HEATON NORRIS



Scale, 2 Chains to an Inch.

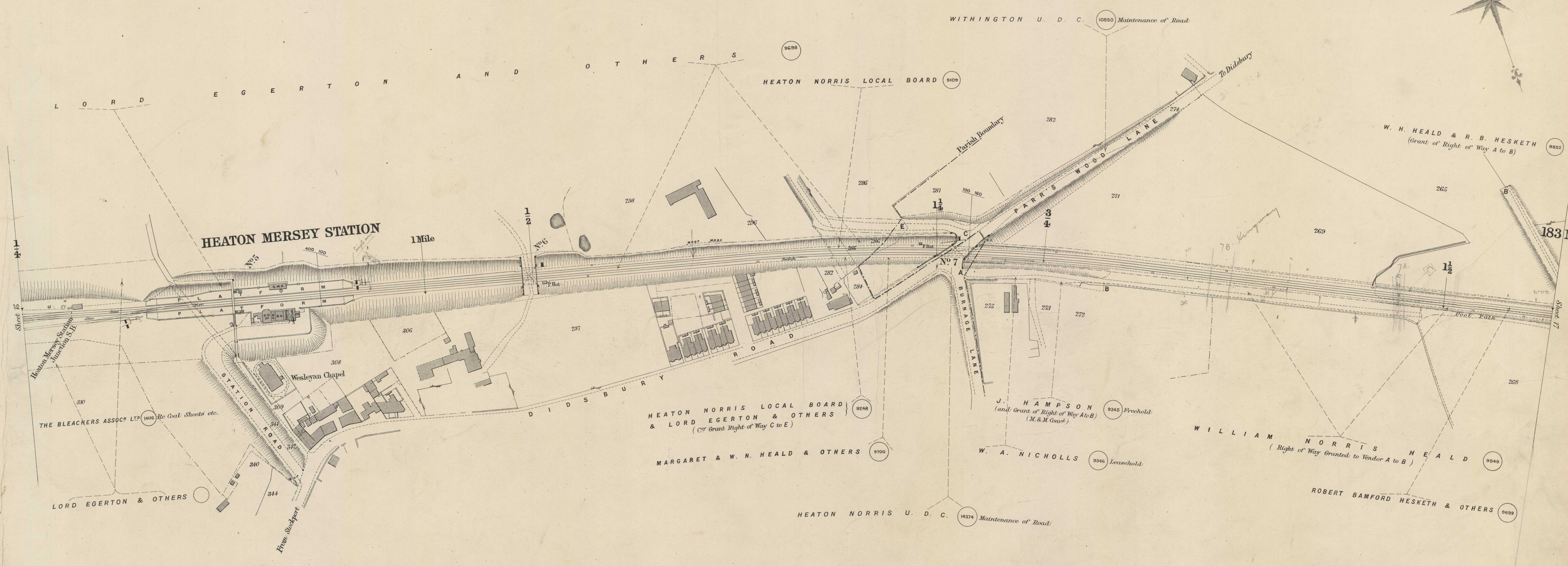



Estate Agent
M...

COUNTY OF LANCASTER

PARISH OF HEATON NORRIS

PARISH OF DIDSBURY



Scale, 2 Chains to an Inch.

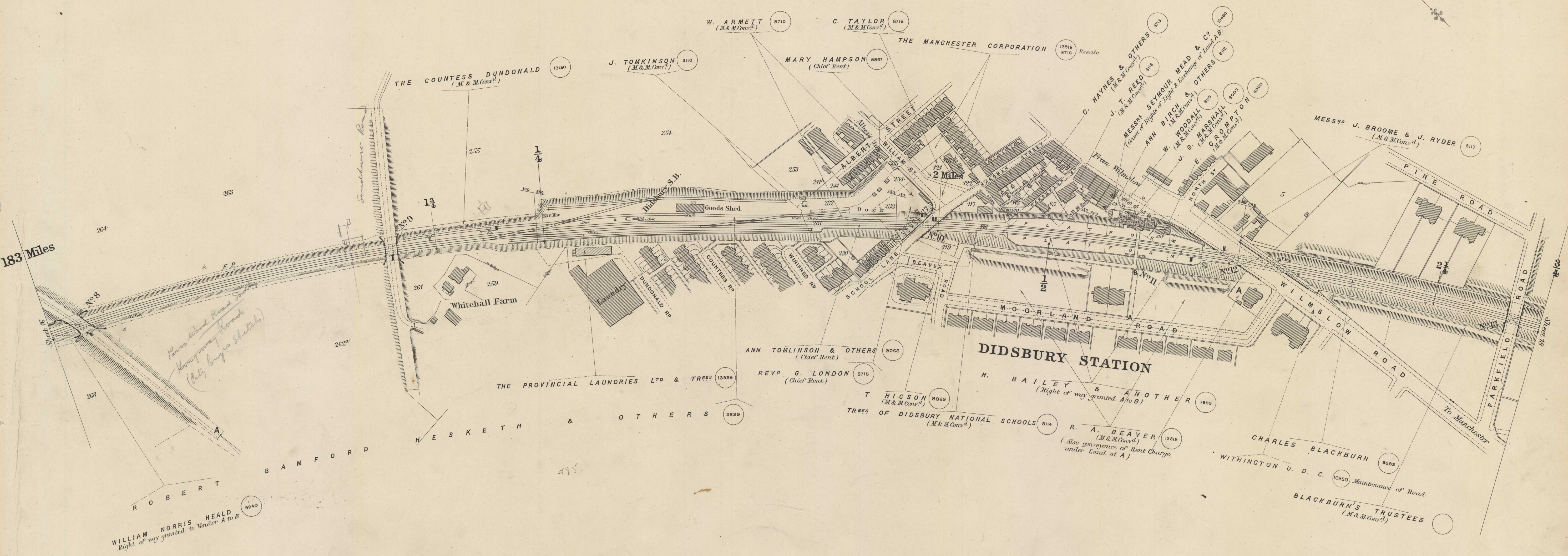



Estate Agents Office,
Midland Railway,
Derby.

11250
41674

COUNTY OF LANCASTER


PARISH OF DIDSBURY



183 Miles

*Paris Road
Longway Road
(City Maps sketch)*

Scale, 2 Chains to an Inch.



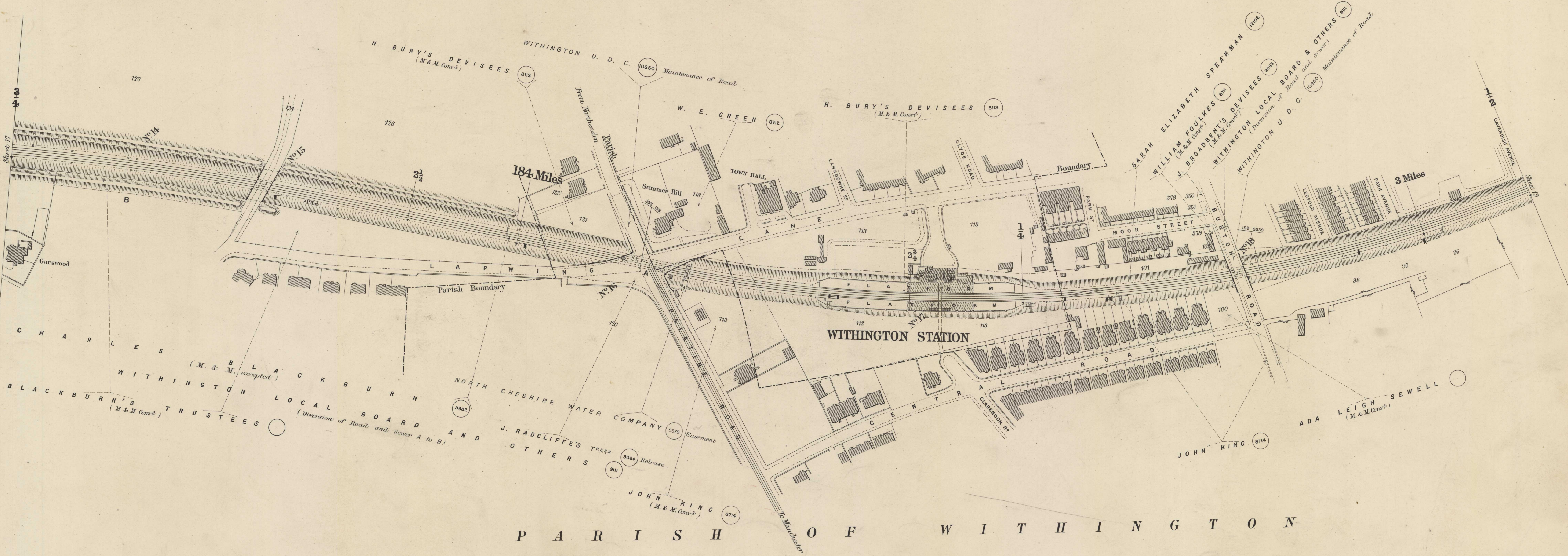

WILLIAM NORRIS HEALD
Right of way granted to Vendor A to B

Estate Agents Office,
Midland Railway,
Derby.

COUNTY OF LANCASTER


PARISH OF DIDSBURY

PARISH OF DIDSBURY



PARISH OF WITHINGTON

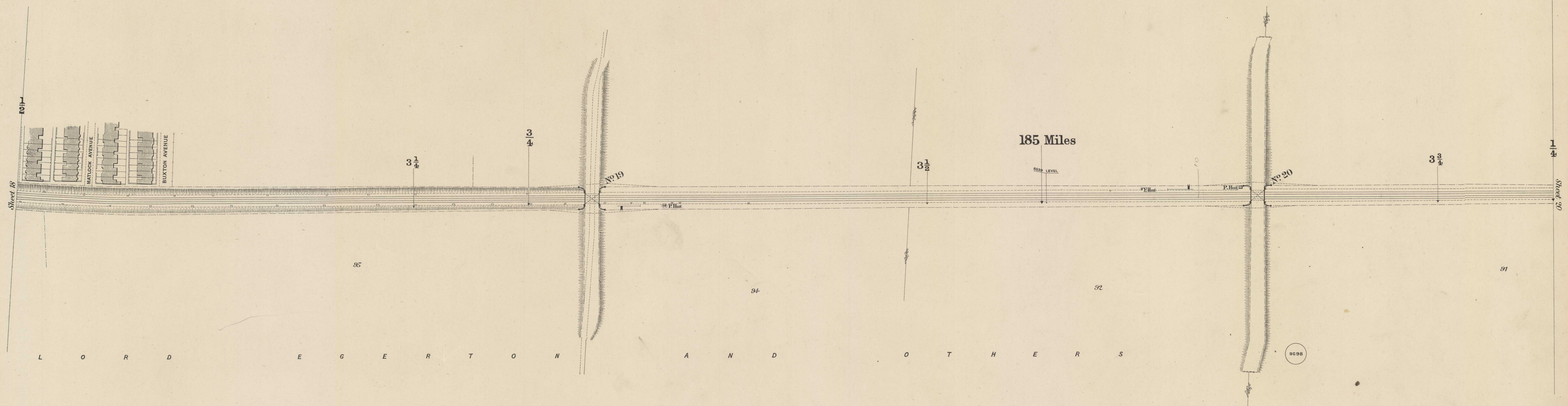

Scale, 2 Chains to an Inch.




M. S. D. LINE.
SHEET

COUNTY OF LANCASTER

P A R I S H O F W I T H I N G T O N




Scale, 2 Chains to an Inch.



Estate Agents Office,
Midland Railway,
Derby.

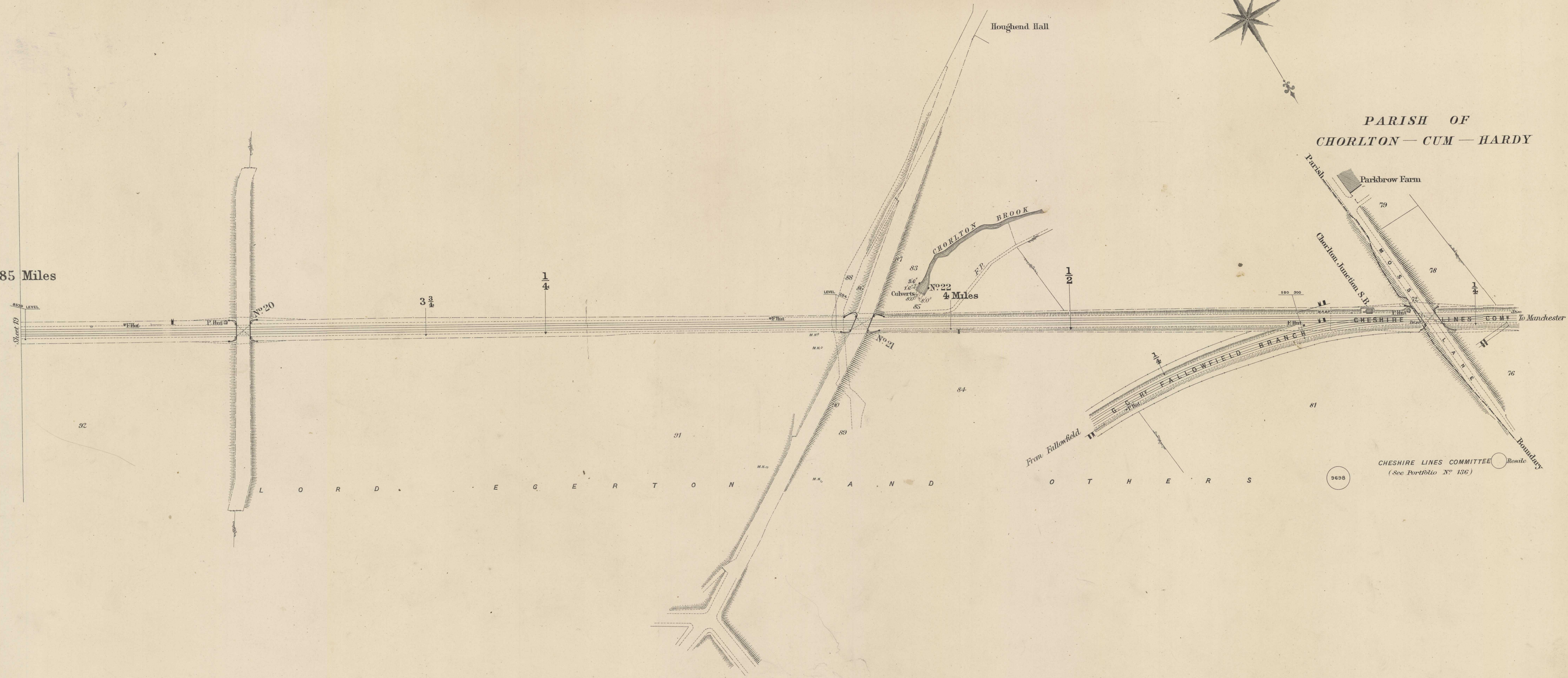
COUNTY OF LANCASTER

P A R I S H O F W I T H I N G T O N



PARISH OF
CHORLTON — CUM — HARDY


185 Miles



L O R D E G E R T O N A N D O T H E R S

CHESHIRE LINES COMMITTEE
(See Portfolio N° 136)

Scale, 2 Chains to an Inch.



Estate Agents Office,
Midland Railway,
Derby.