

MIDLAND RAILWAY.

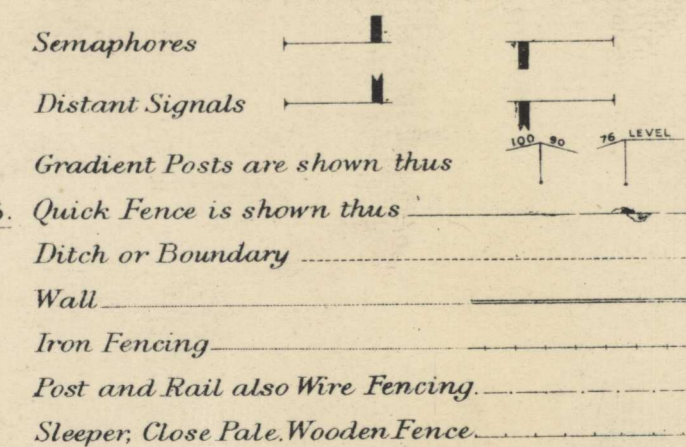
WHITACRE & HAMPTON

BRANCH LAND PLAN.

Surveyed by
P. L. McCallum,
Estate Agent,
DERBY.
1907.


Reference.


SIGNALS. &c. The Signals are shown as they appear to view





Titles of Acts.


The Birmingham and Derby Junction Railway (Hampton Branch)	-	- Act 1836—	6 Will. IV. Royal Assent 19th May, 1836.
Do. do. (Extension of time)	-	- Act 1837—	1 Vict. do. 30th June, 1837.
Do. do. (Alteration)	-	- Act 1838—	1 & 2 Vict. do. 27th July, 1838.
Do. do. (Further Money)	-	- Act 1842—	5 Vict. do. 13th May, 1842.
The North Midland, Midland Counties, and } Birmingham & Derby Junction Railway } (Consolidation)	-	- Act 1844—	7 Vict. do. 10th May, 1844.


COLOURING. The Company's FREEHOLD Property is shown by RED Colour 


Do. LEASEHOLD do. RED EDGE ONLY 


Property owned JOINTLY with other Companies GREEN Colour 


Do. over or through which the Company has an EASEMENT is shown by RED dotted lines. 

Do. over or through which the Company has granted an EASEMENT is shown by PURPLE dotted lines. 

Do. granted on LEASE by the Company by RED Full lines. 

Do. SOLD or otherwise disposed of by the Company is shown by PURPLE colour: 


MINERALS specially purchased by the Company shown by BLUE Full Lines. 

Do. SOLD or otherwise disposed of by the Company shown by PURPLE Full Lines. 

NOTE.— Vendors Names are written in block as VENDOR.
The figures within the circle after the names of the Vendors refer to the numbers on the deeds relating to the purchases &c. (1214)
The slanting figures as 20 refer to Parliamentary numbers (Original Act).
Do. within a triangle as 20 are the Parliamentary numbers referring to subsequent Acts.

COUNTY OF WARWICK

P A R I S H O F S H U S T O K E



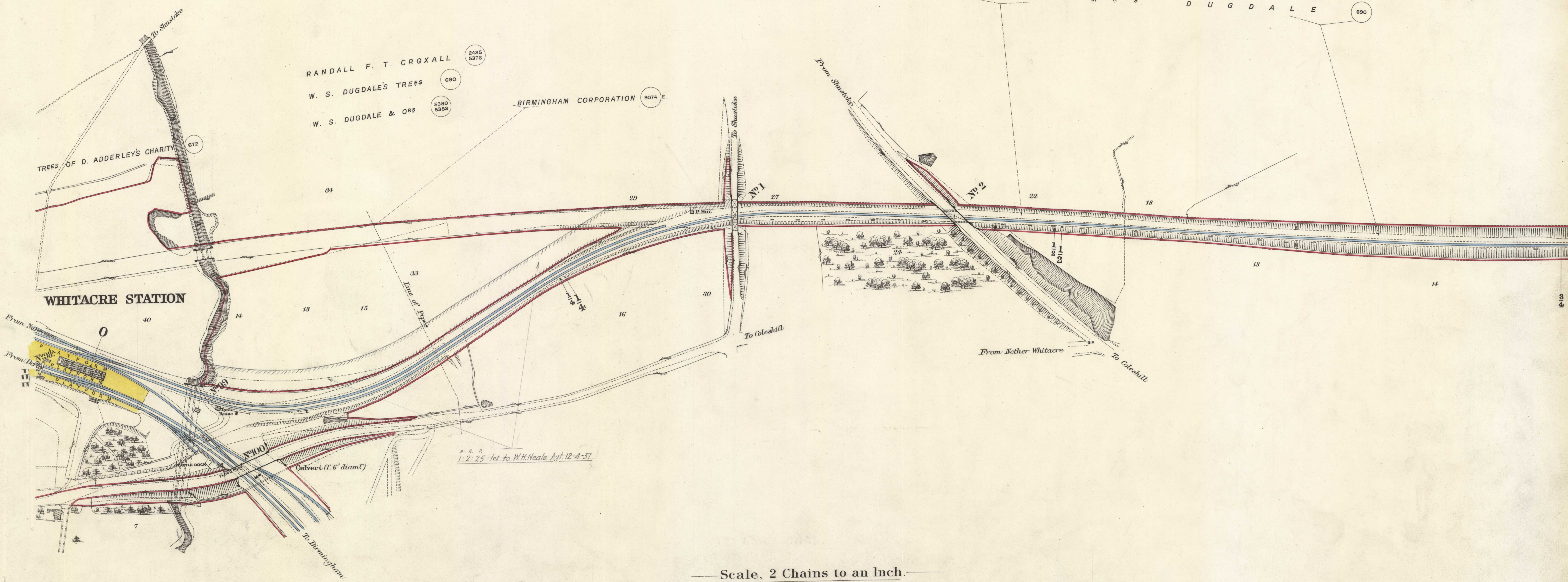
T R E E S O F W . S . & M R S D U G D A L E (690)

RANDALL F. T. CROXALL (2435 5376)
W. S. DUGDALE'S TREES (690)
W. S. DUGDALE & ORS (5380 5383)

BIRMINGHAM CORPORATION (9074 E.)

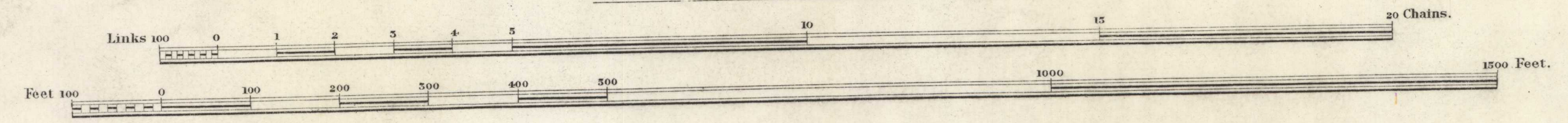
TREES OF D. ADDERLEYS CHARITY (672)

WHITACRE STATION




A.R.P. 1:2.25 let to W.H. Neale Agt. 12-4-37

Scale, 2 Chains to an Inch.



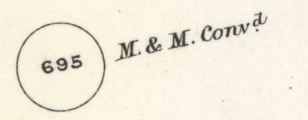
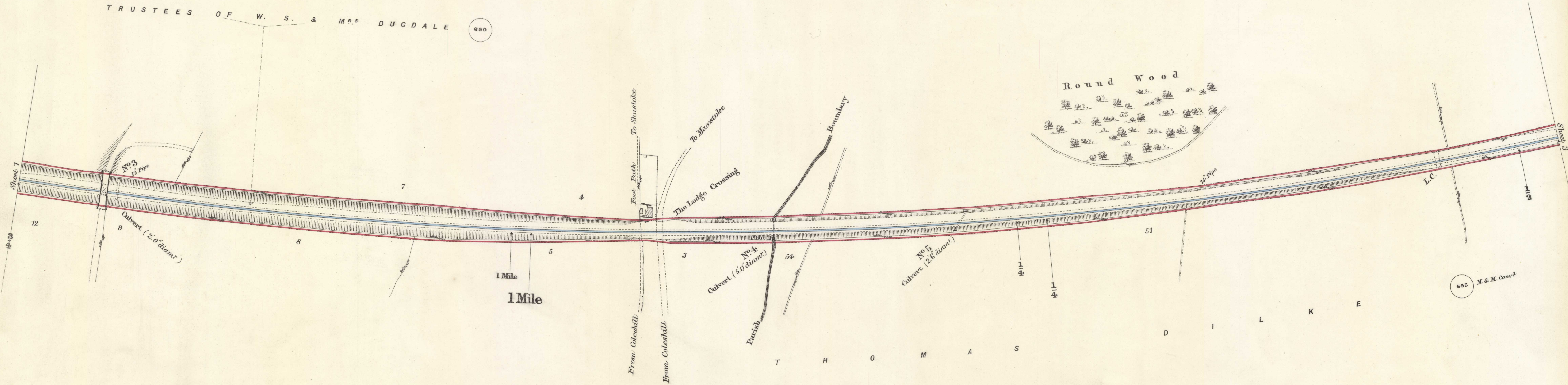
COUNTY OF WARWICK




P A R I S H O F S H U S T O K E

P A R I S H O F M A X S T O K E

TRUSTEES OF W. S. & MRS. DUGDALE



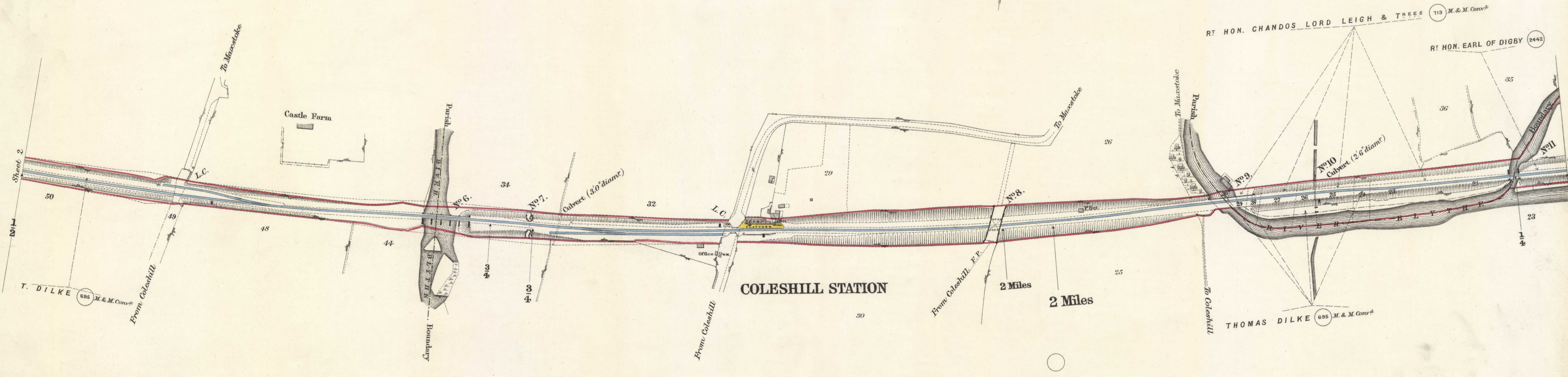

Scale, 2 Chains to an Inch.



COUNTY OF WARWICK

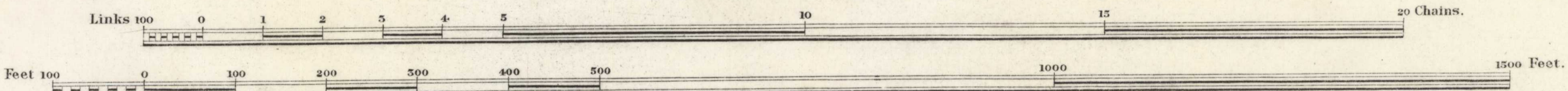
PARISH OF MAXSTOKE

PARISH OF MAXSTOKE



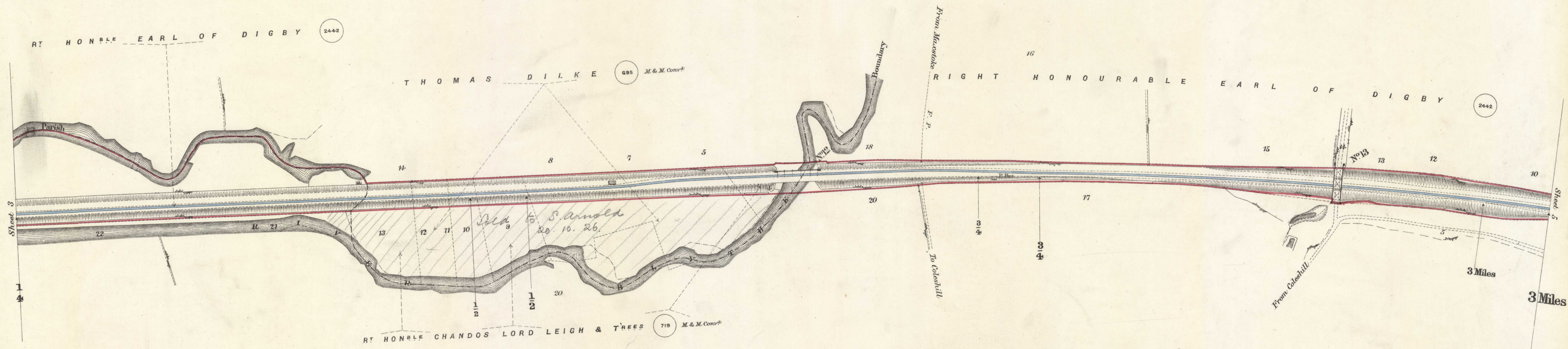

P A R I S H O F C O L E S H I L L

Scale, 2 Chains to an Inch.



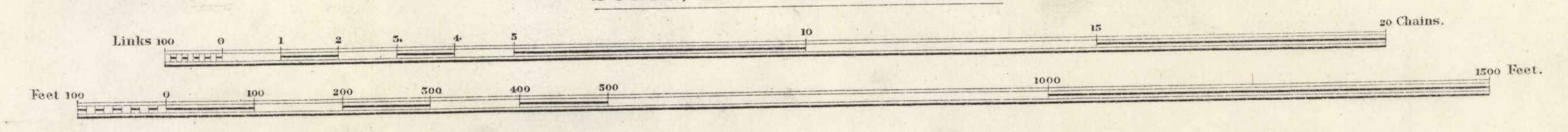
COUNTY OF WARWICK

P A R I S H O F M A X S T O K E



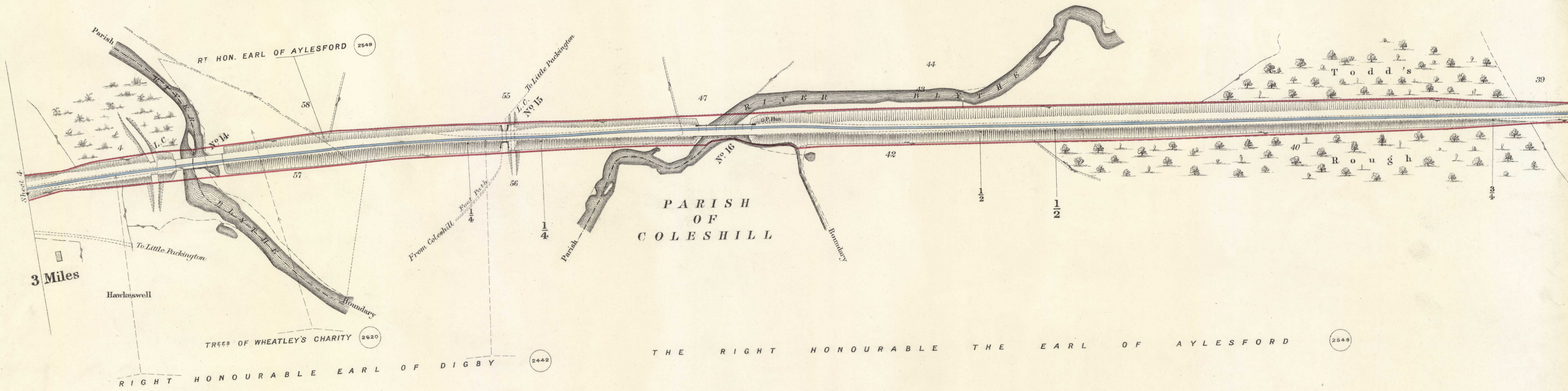

P A R I S H O F C O L E S H I L L

Scale, 2 Chains to an Inch.



COUNTY OF WARWICK

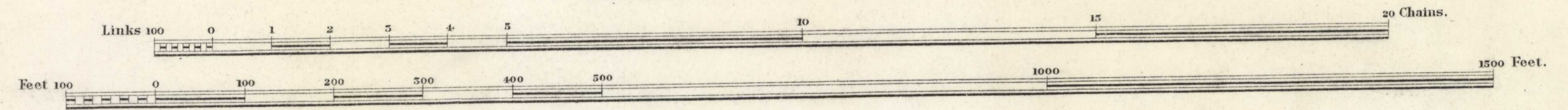
PARISH OF LITTLE PACKINGTON



3 Miles

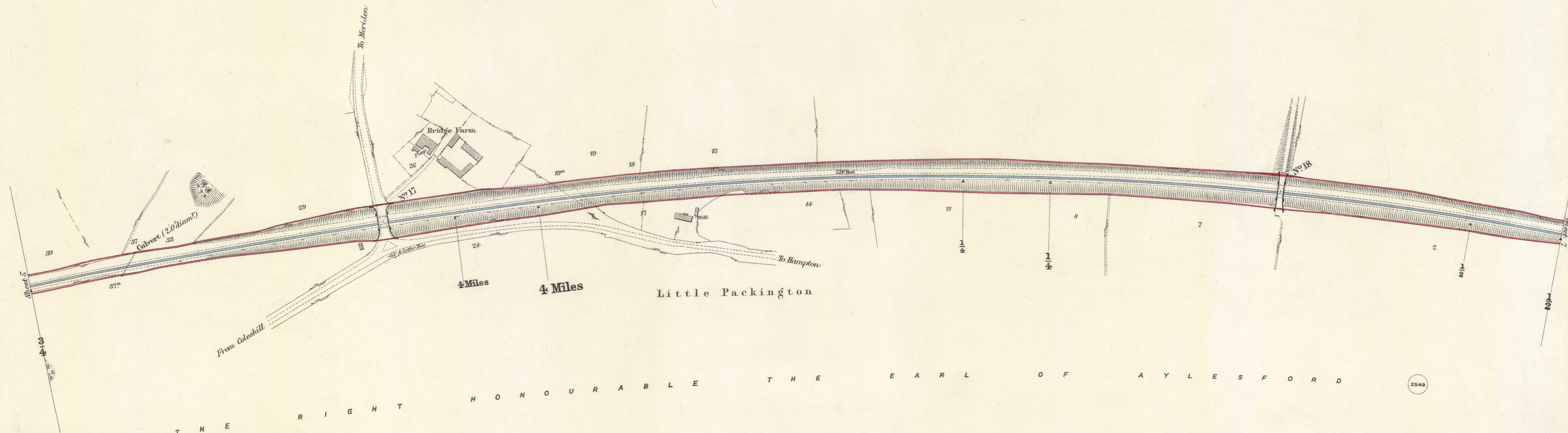

PARISH OF COLESHILL

Scale, 2 Chains to an Inch.



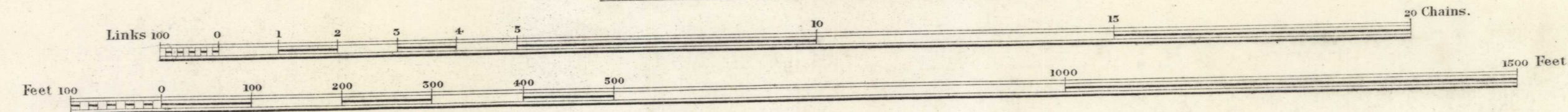
COUNTY OF WARWICK

PARISH OF LITTLE PACKINGTON



T H E R I G H T H O N O U R A B L E T H E E A R L O F A Y L E S F O R D

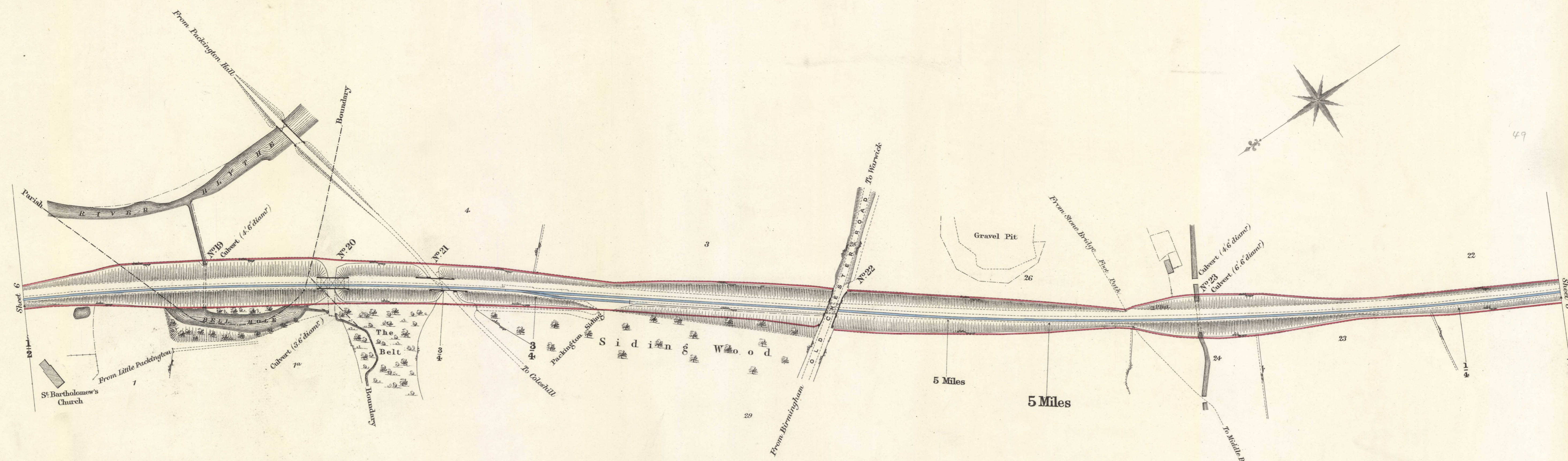
Scale, 2 Chains to an Inch.



COUNTY OF WARWICK

PARISH OF GREAT PACKINGTON

PARISH OF BICKENHILL

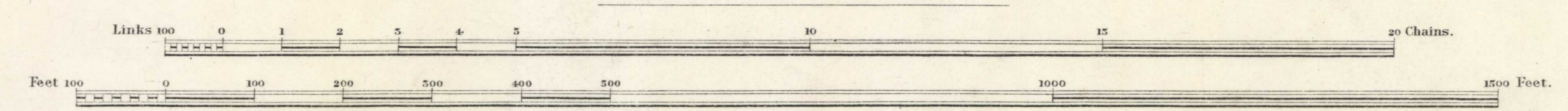


THE RT HONBLE THE EARL OF AYLESFORD (2549)

THE RIGHT HONOURABLE THE EARL OF AYLESFORD & OTHERS (665)

PARISH OF LITTLE PACKINGTON

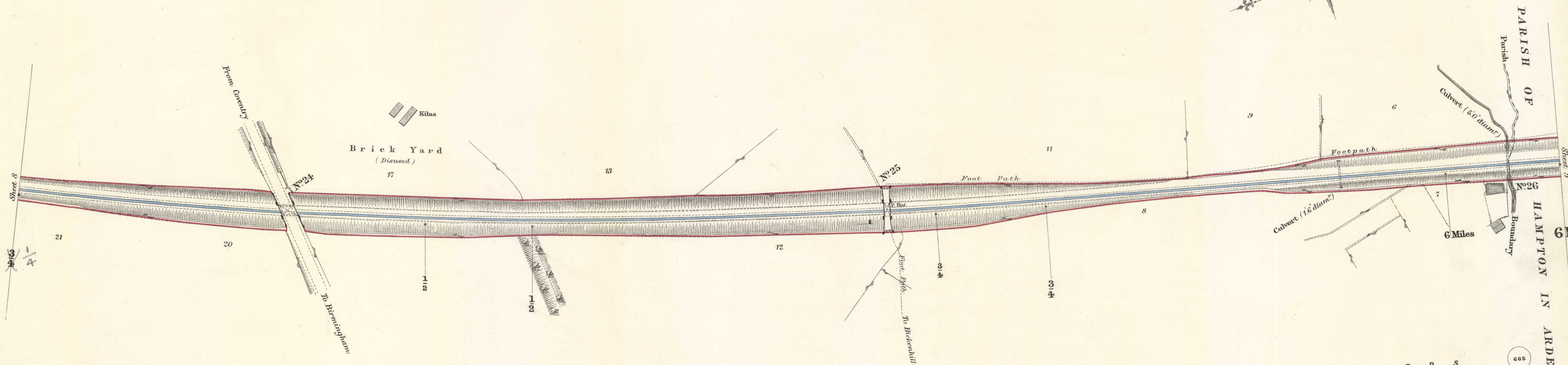

Scale, 2 Chains to an Inch.



Estate Agents Office, Midland Railway, Derby.


COUNTY OF WARWICK

P A R I S H O F B I C K E N H I L L



T H E R I G H T H O N O U R A B L E T H E E A R L O F A Y L E S F O R D & O T H E R S

Scale, 2 Chains to an Inch.



COUNTY OF WARWICK

PARISH OF HAMPTON IN ARDEN

