

# MIDLAND RAILWAY.

## BLACKWELL BRANCHES


## & EXTENSIONS

## LAND PLAN.

Surveyed by  
*W. H. C. Clay,*  
 Estate Agent,  
 Derby.  
 1915.

### Reference.

**SIGNALS, &c.** The Signals are shown as they appear to view



### Titles of Acts.

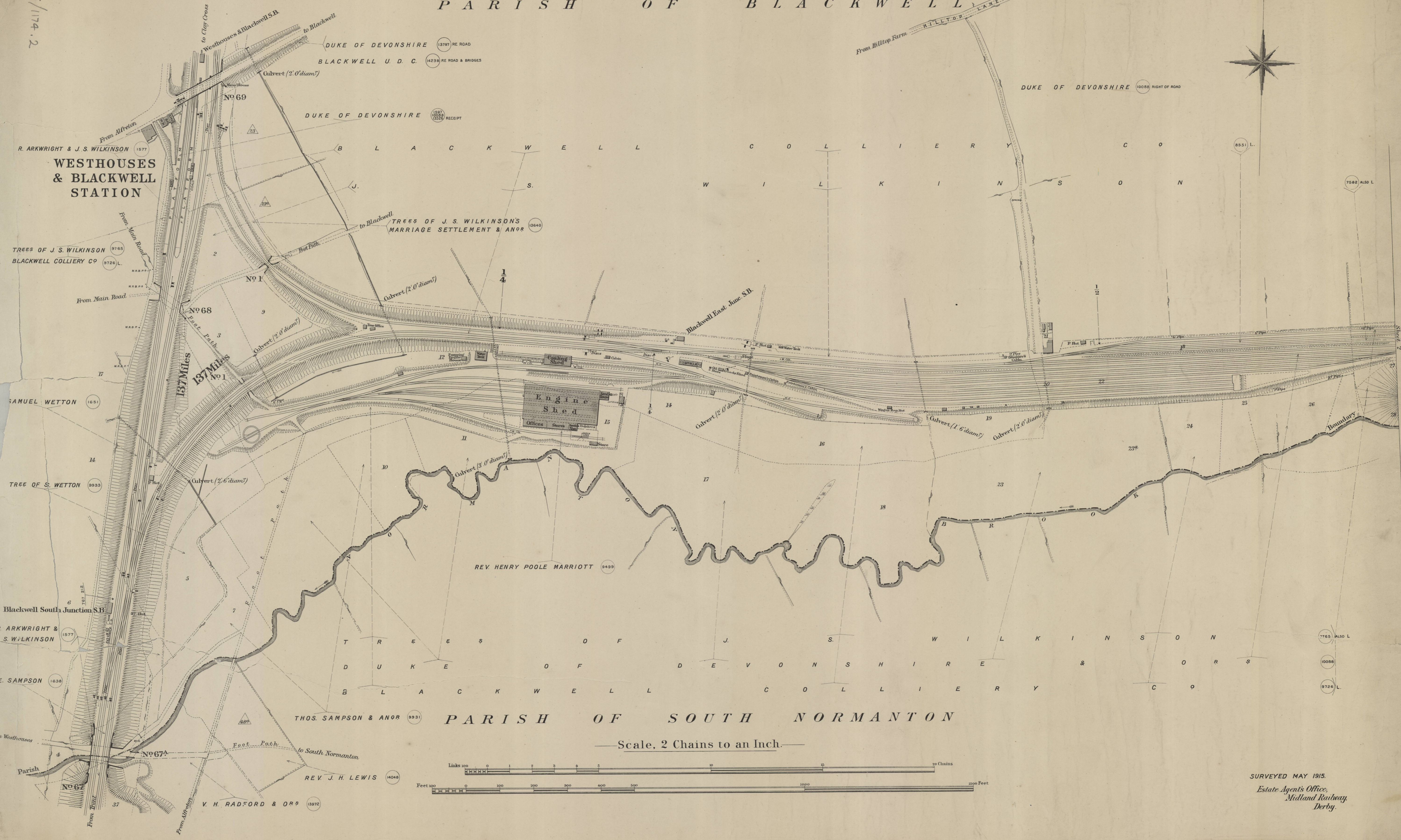

The Midland Railway (Additional Powers)	Tibshelf and Blackwell Branch	— — Act 1875, 38 & 39 Vict.—Royal Assent 29th June, 1875.
Do. (New Works, etc.)	Power to acquire Blackwell Branch, also New Road	„ 1877, 40 & 41 „ — Do. 28th June, 1877.
Do. — — — — —	Blackwell Branch Extension	„ 1889, 52 & 53 „ — Do. 24th June, 1889.
Do. (Additional Powers)	Do. do. Abandonment of portion	„ 1890, 53 & 54 „ — Do. 25th July, 1890.
Do. — — — — —	Do. do. Extension of time	„ 1892, 55 & 56 „ — Do. 28th June, 1892.

**COLOURING.** The Company's **FREEHOLD** Property is shown by **RED** Colour   
 Do. **LEASEHOLD** do. **RED EDGE ONLY**   
 Property owned **JOINTLY** with other Companies **GREEN** Colour   
 Do. over or through which the Company has an **EASEMENT** is shown by **RED** dotted lines.   
 Do. over or through which the Company has granted an **EASEMENT** is shown by **PURPLE** dotted lines.   
 Do. granted on **LEASE** by the Company by **RED** Full lines.   
 Do. **SOLD** or otherwise disposed of by the Company is shown by **PURPLE** colour.   
**MINERALS** specially purchased by the Company shown by **BLUE** Full lines.   
 Do. **SOLD** or otherwise disposed of by the Company shown by **PURPLE** Full lines.


**NOTE.**— Vendors' Names are written in block as **VENDOR**.  
 The figures within the circle after the names of the Vendors refer to the numbers on the deeds relating to the purchases, &c. (214)  
 The slanting figures as 20 refer to Parliamentary numbers (Original Act)  
 Do. within a triangle as 20, are the Parliamentary numbers referring to subsequent Acts.

1997-5/1174.2

C O U N T Y O F D E R B Y  
P A R I S H O F B L A C K W E L L



Scale, 2 Chains to an Inch.




SURVEYED MAY 1915.  
Estate Agents Office,  
Midland Railway,  
Derby.

1997-5/1174.3

C O U N T Y O F D E R B Y


P A R I S H O F B L A C K W E L L



TREES OF J. S. WILKINSON (9765) ALSO L.  
D U K E O F D E V O N S H I R E  
B L A C K W E L L C O L L I E R Y C O (9726) L.

P A R I S H O F S O U T H N O R M A N T O N

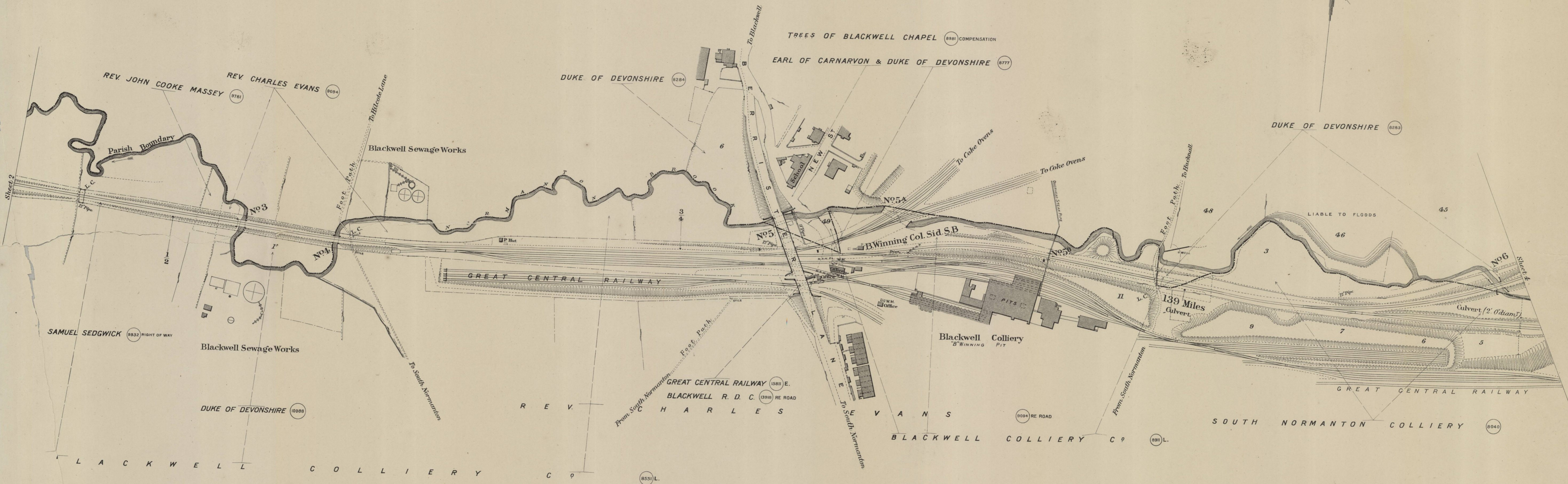

Scale, 2 Chains to an Inch.



C O U N T Y O F D E R B Y

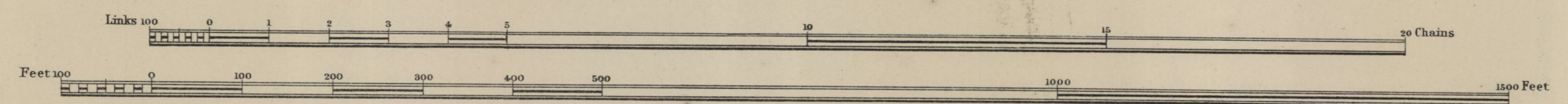
P A R I S H O F B L A C K W E L L

1997-5/1174.4



P A R I S H O F S O U T H N O R M A N T O N

Scale, 2 Chains to an Inch.



SURVEYED MAY 1915.  
Estate Agent's Office,  
Midland Railway,  
Derby.

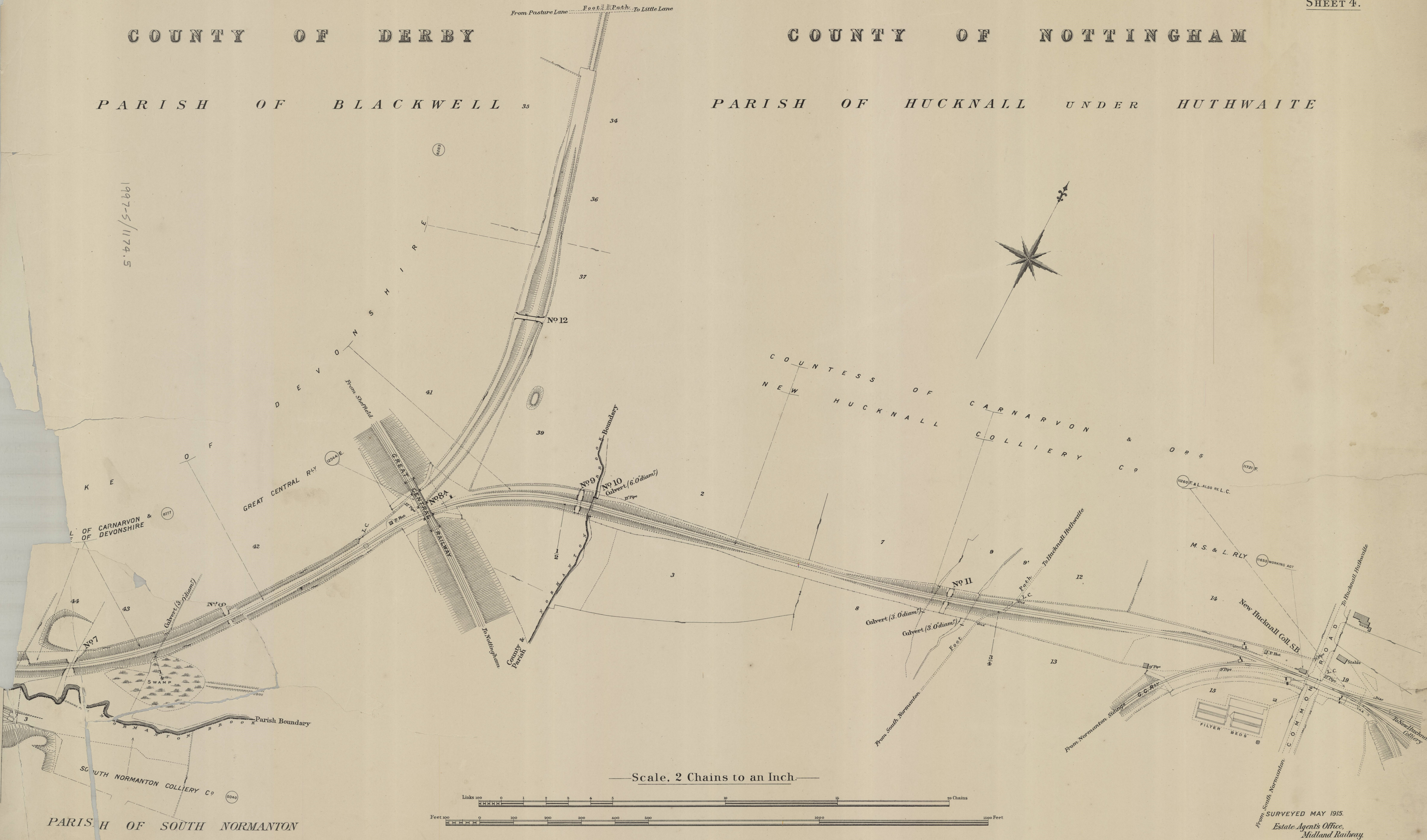
COUNTY OF DERBY

COUNTY OF NOTTINGHAM

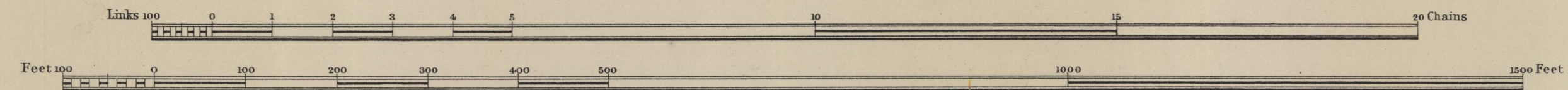
PARISH OF BLACKWELL 35

PARISH OF HUCKNALL UNDER HUTHWAITE

1997-5/1174.5



Scale, 2 Chains to an Inch.



PARISH OF SOUTH NORMANTON

SURVEYED MAY 1915.  
Estate Agents Office,  
Midland Railway,  
Derby.