

MIDLAND RAILWAY.

DORE AND CHINLEY BRANCH

LAND PLAN.

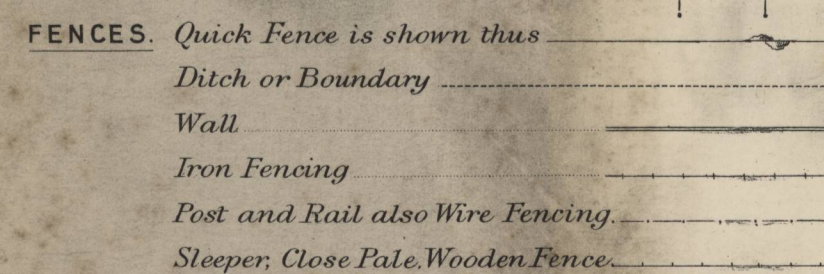
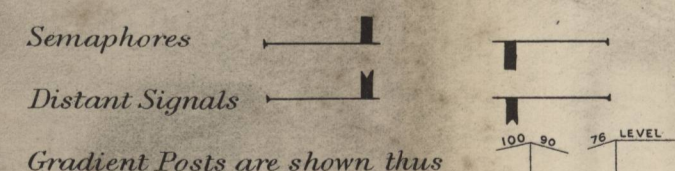
Surveyed by
P. J. McCallum,
Estate Agent,
Derby,
1908.

Titles of Acts.

The Dore and Chinley Railway	Incorporation	- - - -	Act 1884—47 & 48 Vict.	Royal Assent 28th July, 1884.
Do.	Deviations and Dore South Curve	- - - -	Act 1885—48 & 49 Vict.	do. 25th June, 1885.
Do.	Amending Acts	- - - -	Act 1886—49 & 50 Vict.	do. 25th June, 1886.
The Midland Railway	Vesting in Midland Railway	- - - -	Act 1888—51 & 52 Vict.	do. 24th July, 1888.
Do.	Chinley South Curve	- - - -	Act 1889—52 & 53 Vict.	do. 24th June, 1889.
Do.	Alteration of Levels	- - - -	Act 1892—55 & 56 Vict.	do. 28th June, 1892.

Reference.

SIGNALS, &c. The Signals are shown as they appear to view



COLOURING. The Company's FREEHOLD Property is shown by RED Colour

Do. LEASEHOLD do. RED EDGE ONLY

Property owned JOINTLY with other Companies GREEN Colour

Do. over or through which the Company has an EASEMENT is shown by RED dotted lines.

Do. over or through which the Company has granted an EASEMENT is shown by PURPLE dotted lines.

Do. granted on LEASE by the Company by RED Full Lines.

Do. SOLD or otherwise disposed of by the Company is shown by PURPLE colour.

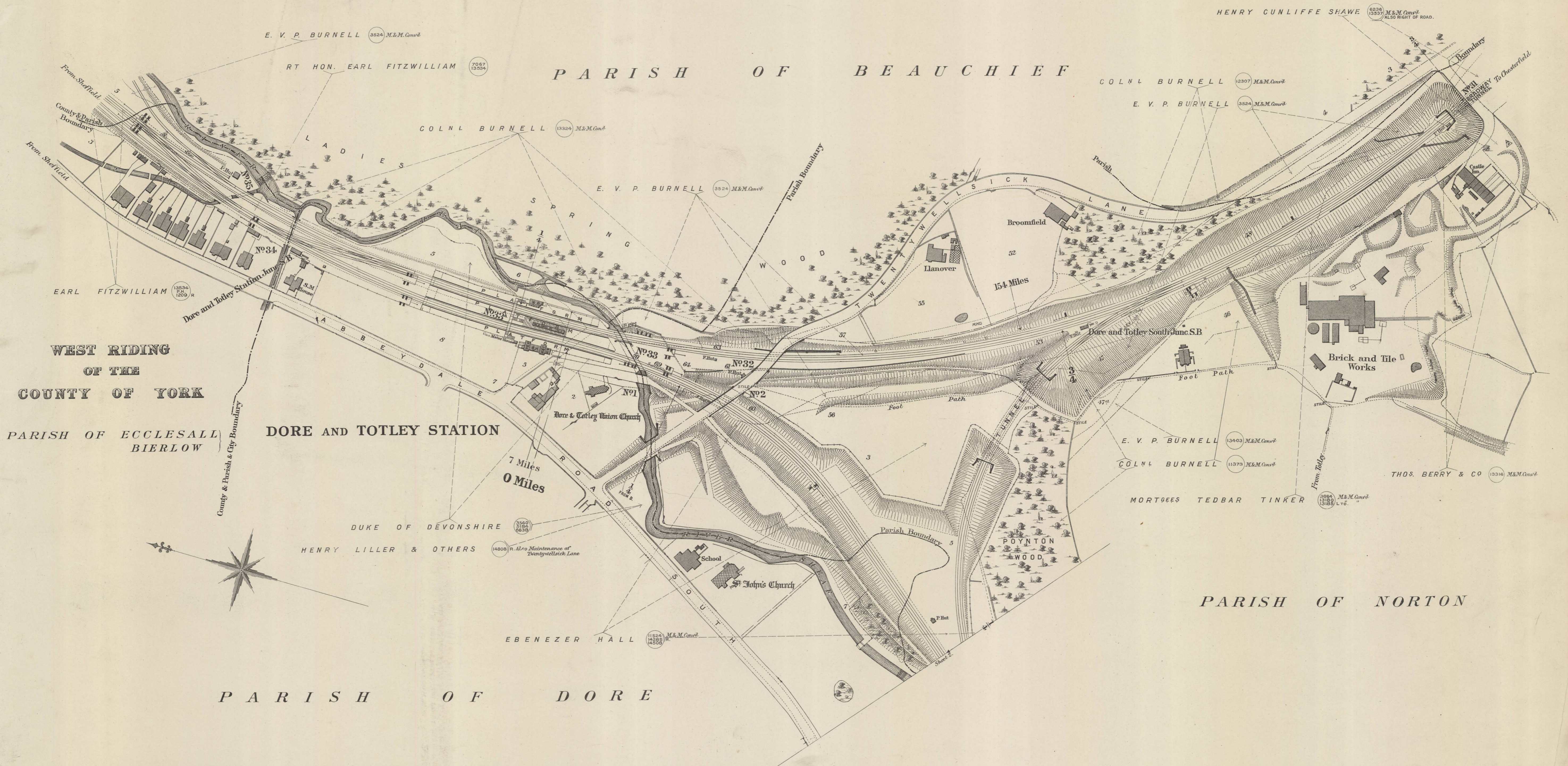
MINERALS specially purchased by the Company shown by BLUE Full Lines.

Do. SOLD or otherwise disposed of by the Company shown by PURPLE Full Lines.

NOTE.— Vendors' Names are written in block, as VENDOR.
The figures within the circle after the names of the Vendors refer to the numbers on the deeds relating to the purchases, &c. (124)
The slanting figures, as 20, refer to Parliamentary numbers (Original Act) Do. within a triangle as 20, are the Parliamentary numbers referring to subsequent Acts.

C O U N T Y O F D E R B Y

P A R I S H O F B E A U C H I E F




WEST RIDING
OF THE
COUNTY OF YORK
PARISH OF ECCLESALL
BIERLOW

DORE AND TOTLEY STATION

P A R I S H O F N O R T O N

P A R I S H O F D O R E

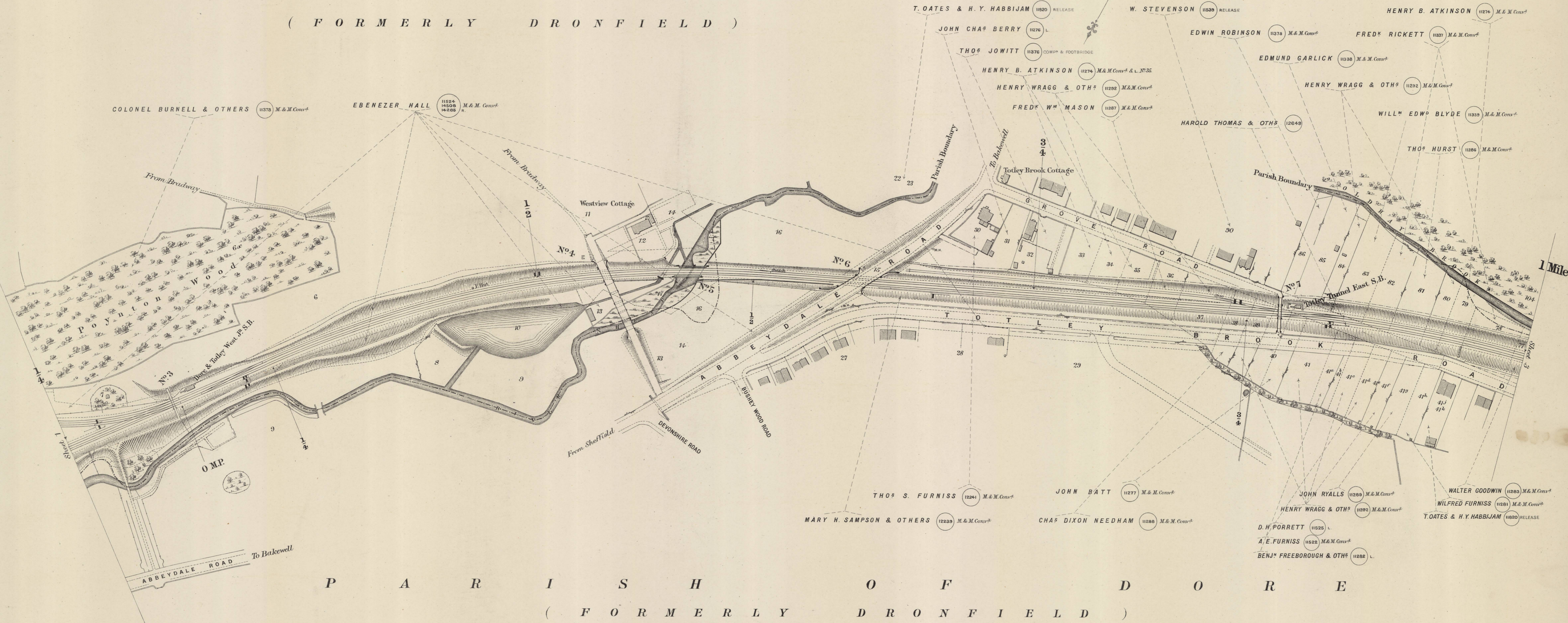
Scale, 2 Chains to an Inch.



1997-5/1172.2

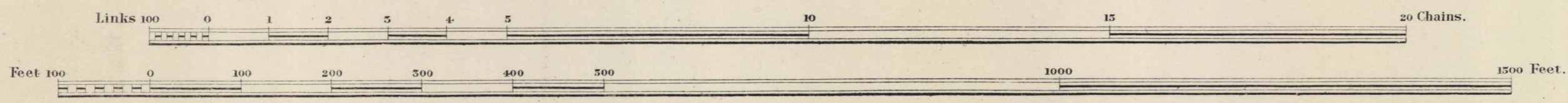
COUNTY OF DERBY

P A R I S H O F N O R T O N
(F O R M E R L Y D R O N F I E L D)



P A R I S H O F D O R E
(F O R M E R L Y D R O N F I E L D)

Scale, 2 Chains to an Inch.



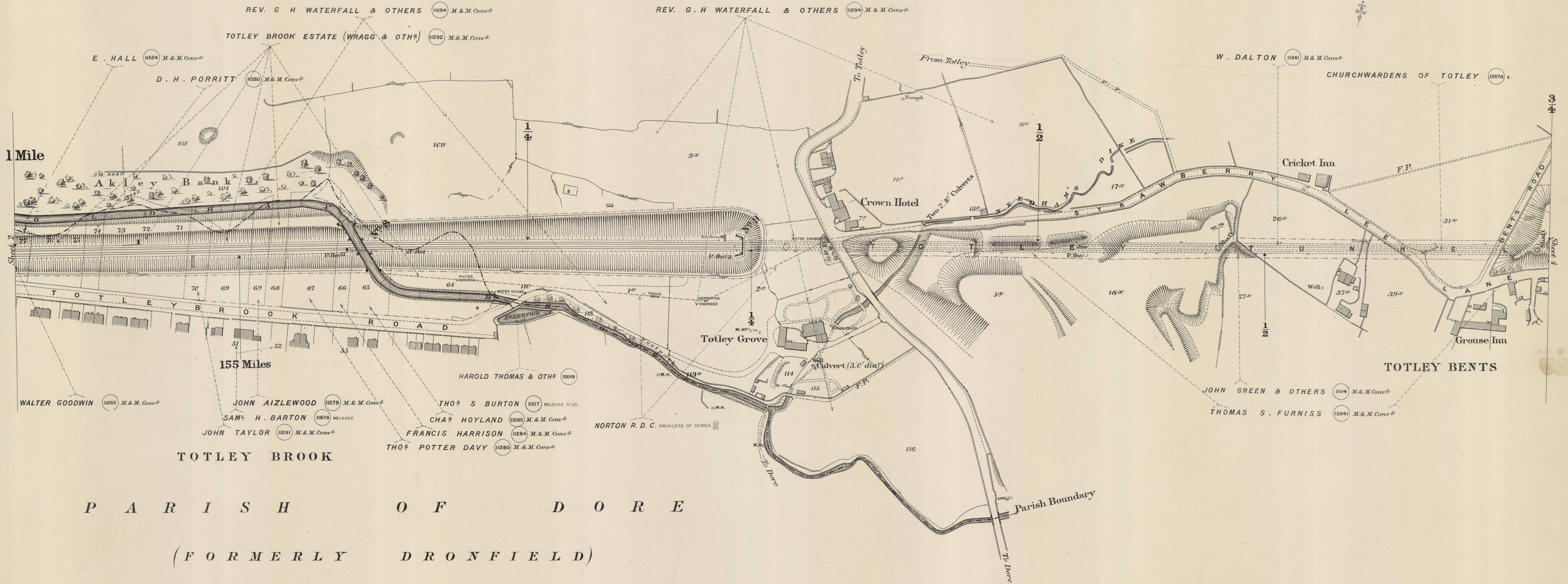

Estate Agents Office,
Midland Railway,
Derby.

1997-5/1172.3

COUNTY OF DERBY

P A R I S H O F T O T L E Y

(F O R M E R L Y D R O N F I E L D)



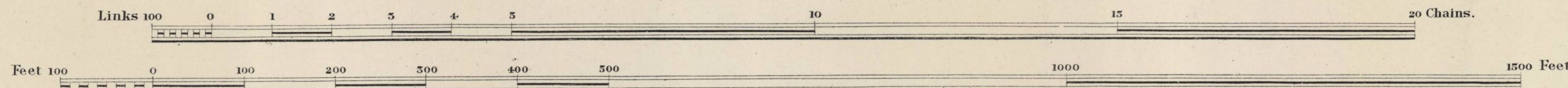
1 Mile

155 Miles

P A R I S H O F D O R E

(F O R M E R L Y D R O N F I E L D)

Scale, 2 Chains to an Inch.



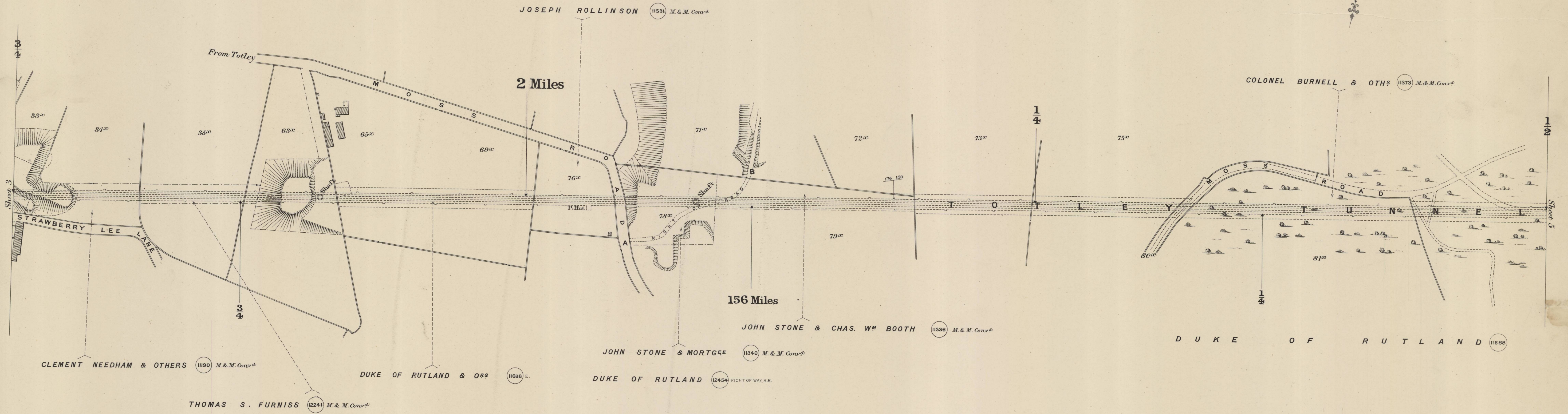

Estate Agents Office,
Midland Railway,
Derby.

1997-5/1172.4

COUNTY OF DERBY

PARISH OF TOTLEY

(FORMERLY DRONFIELD)



JOSEPH ROLLINSON (11531) M. & M. Conv^d

COLONEL BURNELL & OTH^s (11373) M. & M. Conv^d

JOHN STONE & CHAS. WM BOOTH (11336) M. & M. Conv^d

CLEMENT NEEDHAM & OTHERS (11180) M. & M. Conv^d

DUKE OF RUTLAND & OTH^s (11688) E.


JOHN STONE & MORTGEE (11340) M. & M. Conv^d

DUKE OF RUTLAND (12454) RIGHT OF WAY A.B.

THOMAS S. FURNISS (12241) M. & M. Conv^d

DUKE OF RUTLAND (11688)

Scale, 2 Chains to an Inch.



Estate Agents Office, Midland Railway, Derby.

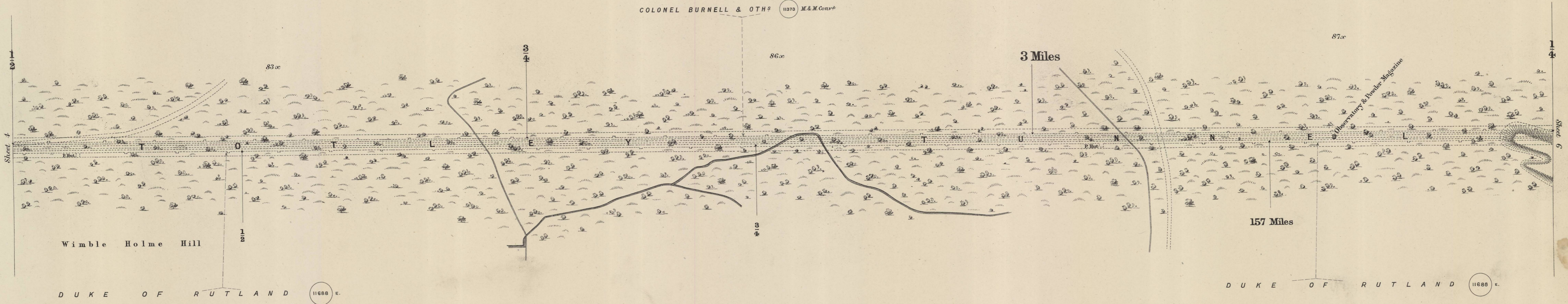

1997-5/1172.S

COUNTY OF DERBY

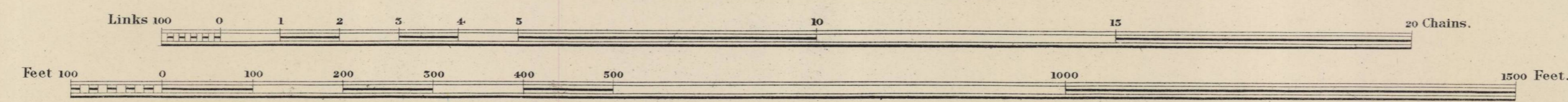
SHEET 5

1997-5/1172.6

P A R I S H O F T O T L E Y
(F O R M E R L Y D R O N F I E L D)





Scale, 2 Chains to an Inch.




Estate Agents Office,
Midland Railway,
Derby.

P A R I S H O F T O T L E Y
(F O R M E R L Y D R O N F I E L D)

P A R I S H O F
H A T H E R S A G E



Scale, 2 Chains to an Inch.




11688 E. Also Shaft and Right of Way A.B

Estate Agents Office,
Midland Railway,
Derby.

1997-5/1172.7

P A R I S H O F H A T H E R S A G E

S h e f f i e l d P l a n t a t i o n



4 Miles

Street 6

158 Miles

D U K E

O F


R U T L A N D

D

11668 E.

Street 8

Scale, 2 Chains to an Inch.



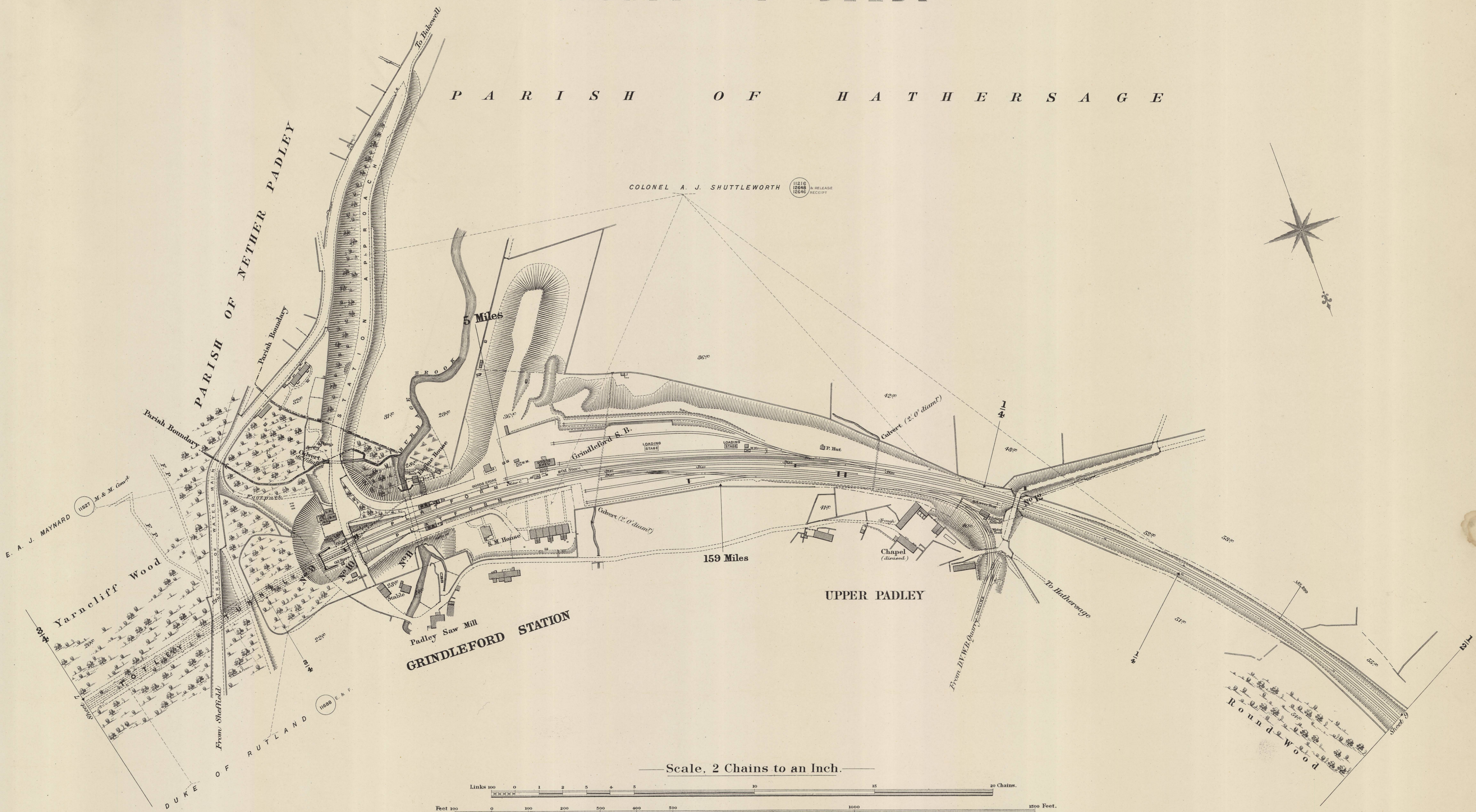

Estate Agents Office,
Midland Railway,
Derby.

1997-5/1172.8

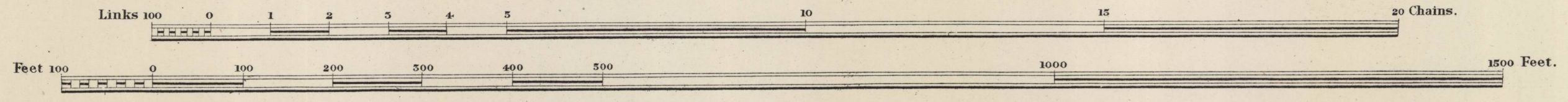
COUNTY OF DERBY

PARISH OF HATHERSAGE

COLONEL A. J. SHUTTLEWORTH



Scale, 2 Chains to an Inch.

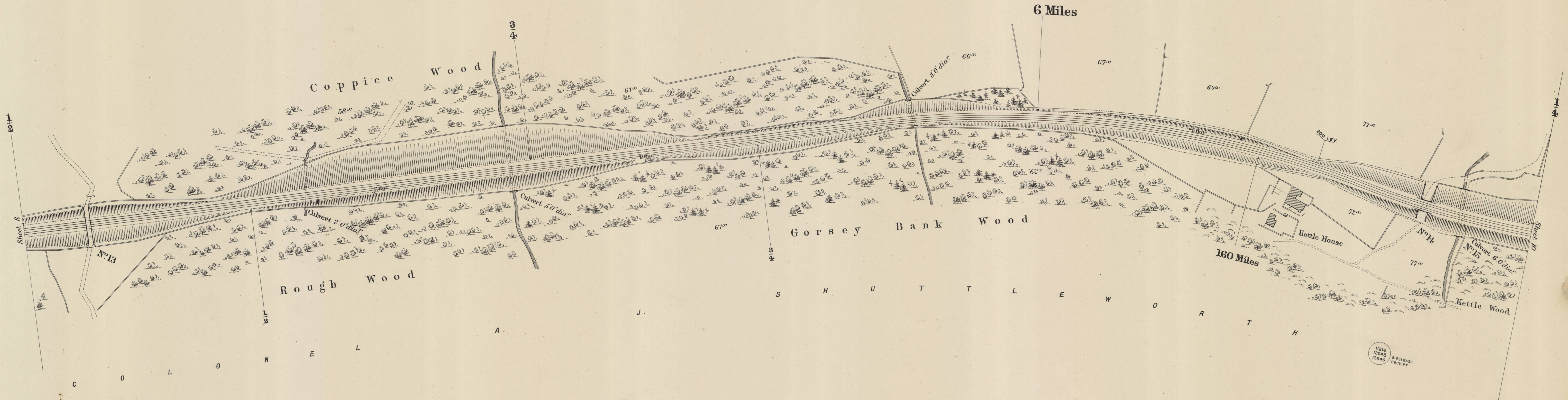



Estate Agents Office,
Midland Railway,
Derby.

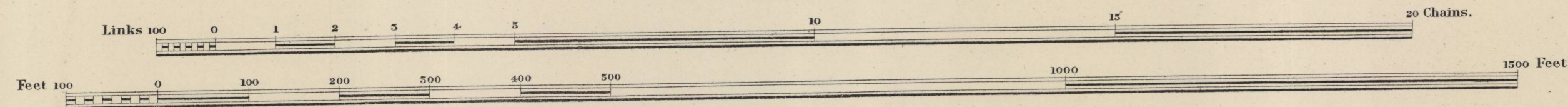
1997-5/1172.9

COUNTY OF DERBY

P A R I S H O F H A T H E R S A G E



Scale, 2 Chains to an Inch.




1216 1248 1246 RELEASE RECEIPT

Estate Agents Office, Midland Railway, Derby.

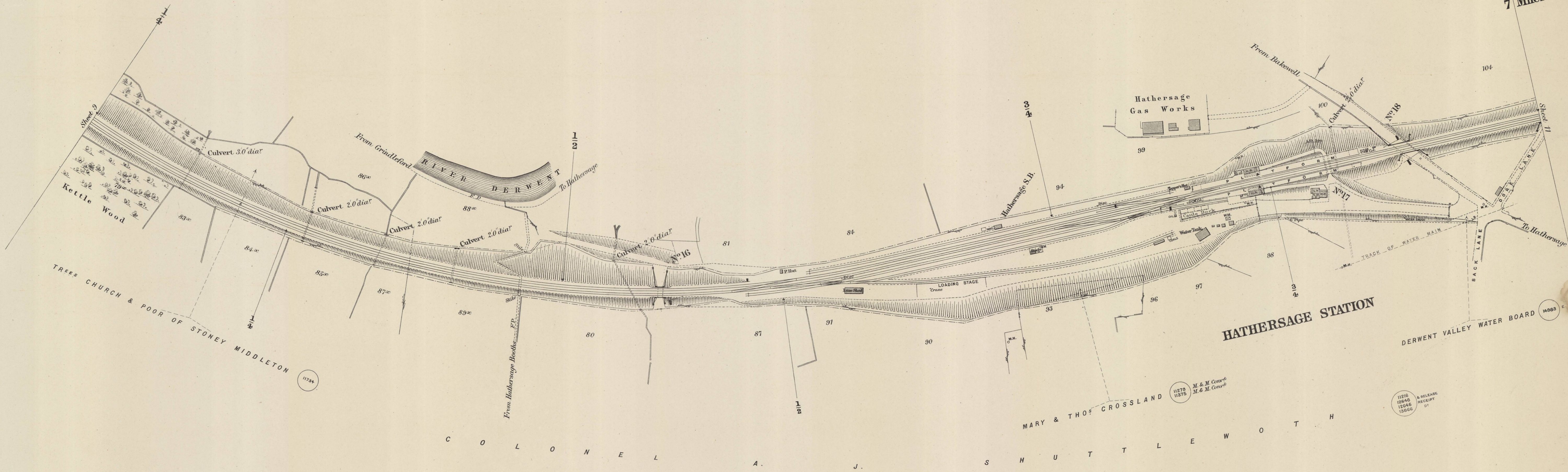
1917-5/1172.10

COUNTY OF DERBY

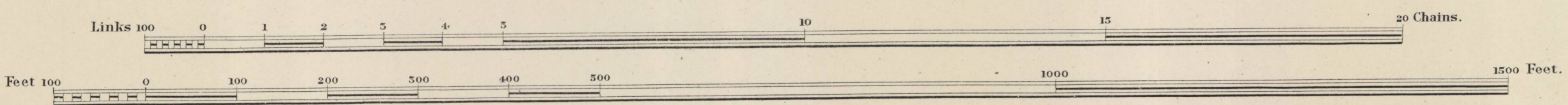
P A R I S H O F H A T H E R S A G E



7 Miles



Scale, 2 Chains to an Inch.



Estate Agents Office, Midland Railway, Derby.

1997-5/1172. 11

1997-5/1172.12

PARISH OF HATHERSAGE

PARISH OF OUTSEATS

PARISH OF HATHERSAGE

PARISH OF OUTSEATS

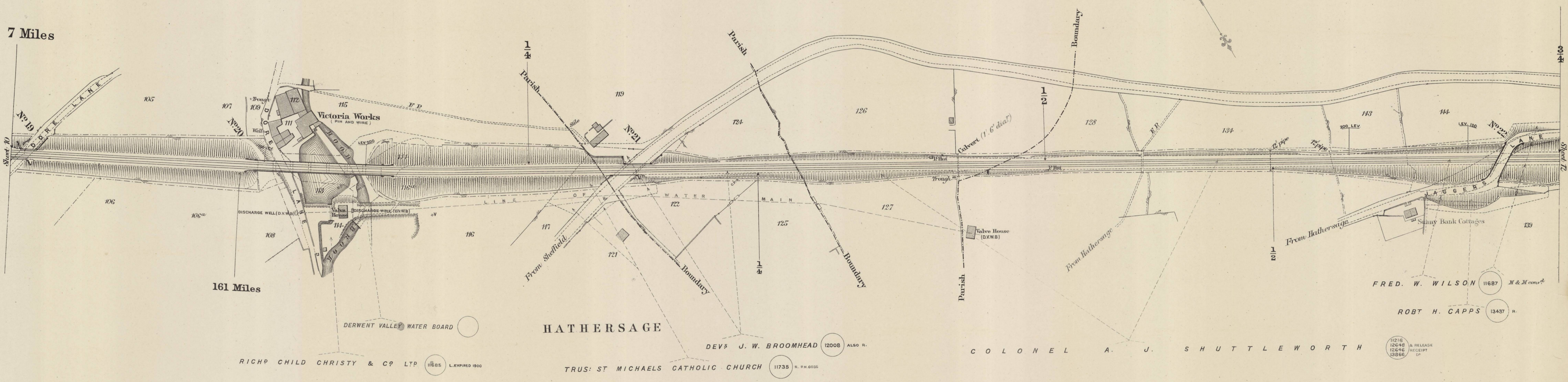
FORMERLY

FORMERLY

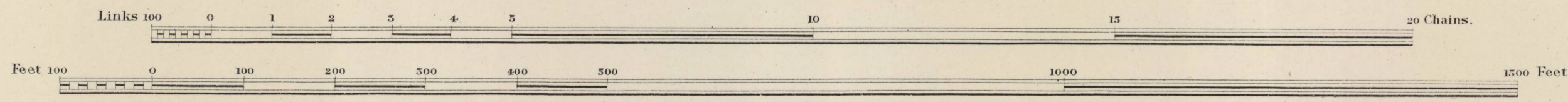
PARISH OF HATHERSAGE

PARISH OF HATHERSAGE

7 Miles



Scale, 2 Chains to an Inch.



Estate Agents Office, Midland Railway, Derby.

COUNTY OF DERBY

1997-5/1172.14

PARISH OF BAMFORD

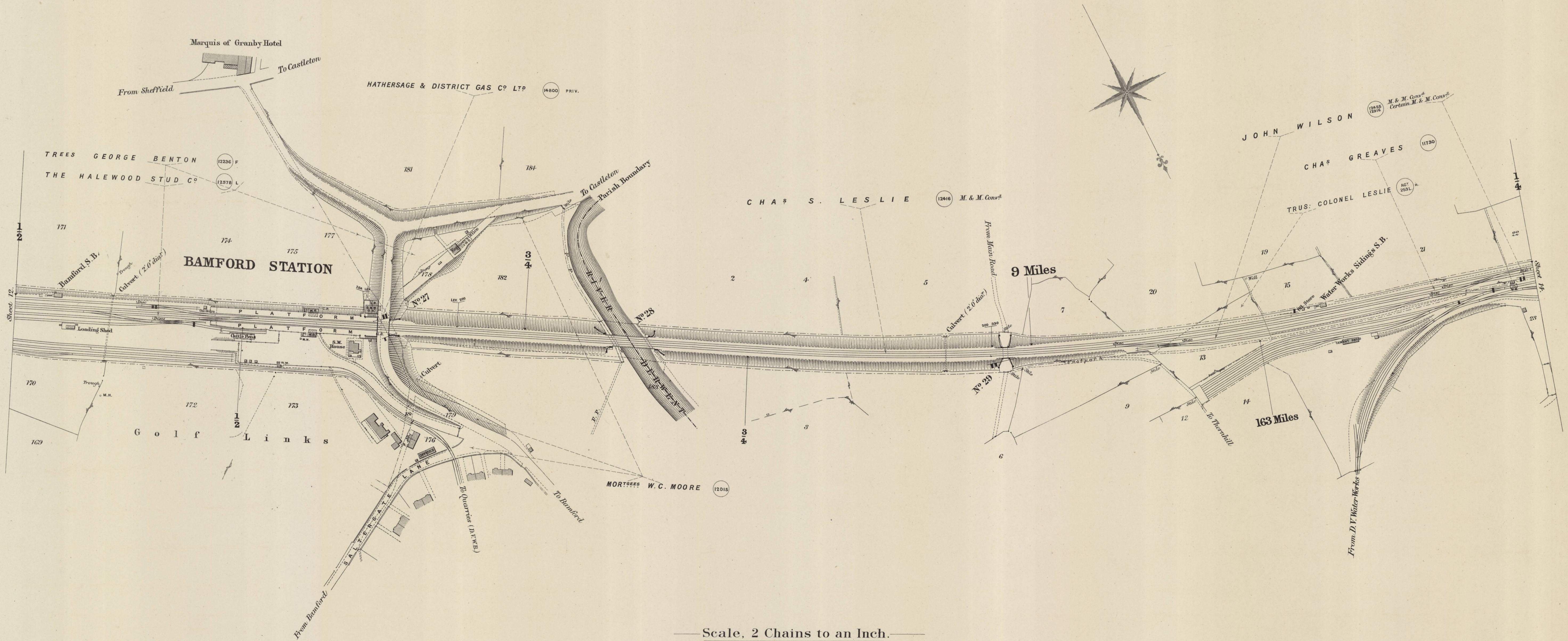
PARISH OF THORNHILL

FORMERLY

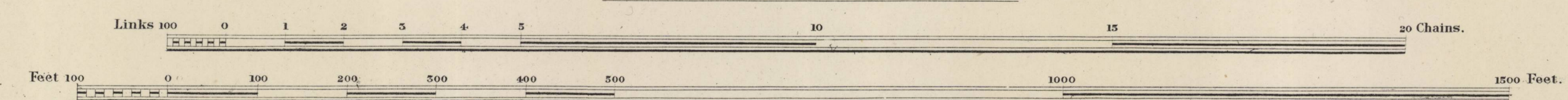
FORMERLY

PARISH OF HATHERSAGE

PARISH OF HOPE



Scale, 2 Chains to an Inch.



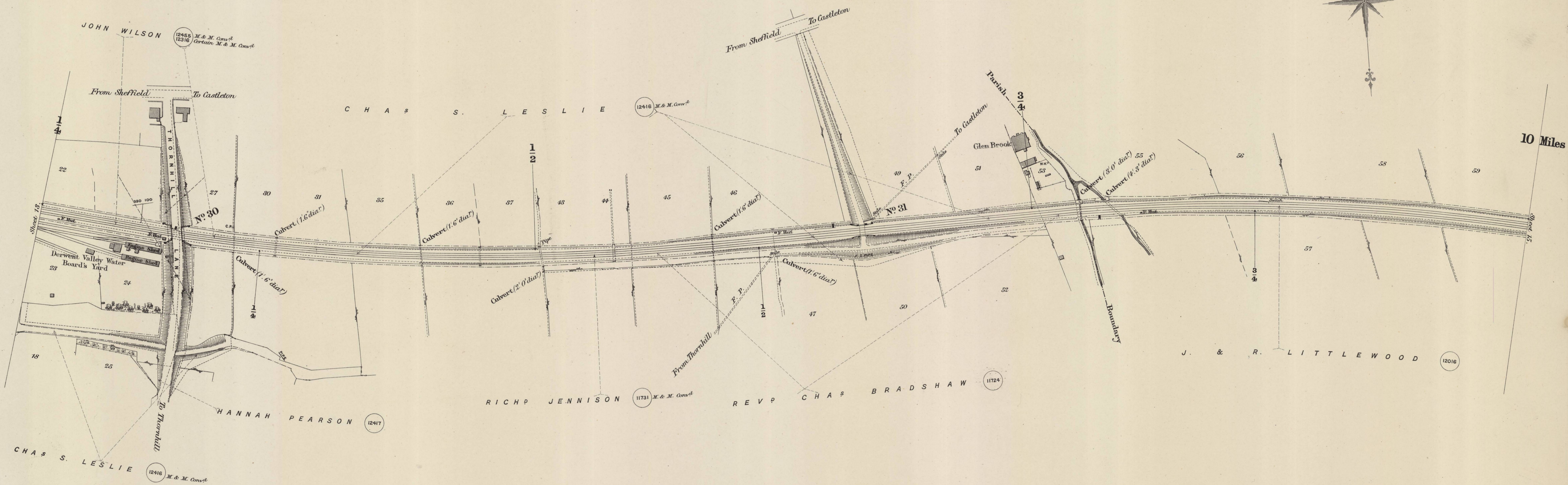

Estate Agents Office,
Midland Railway,
Derby.

COUNTY OF DERBY

PARISH OF THORNHILL

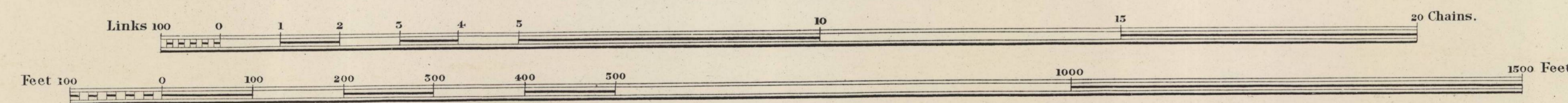
PARISH OF ASTON

FORMERLY PARISH OF HOPE



10 Miles

Scale, 2 Chains to an Inch.



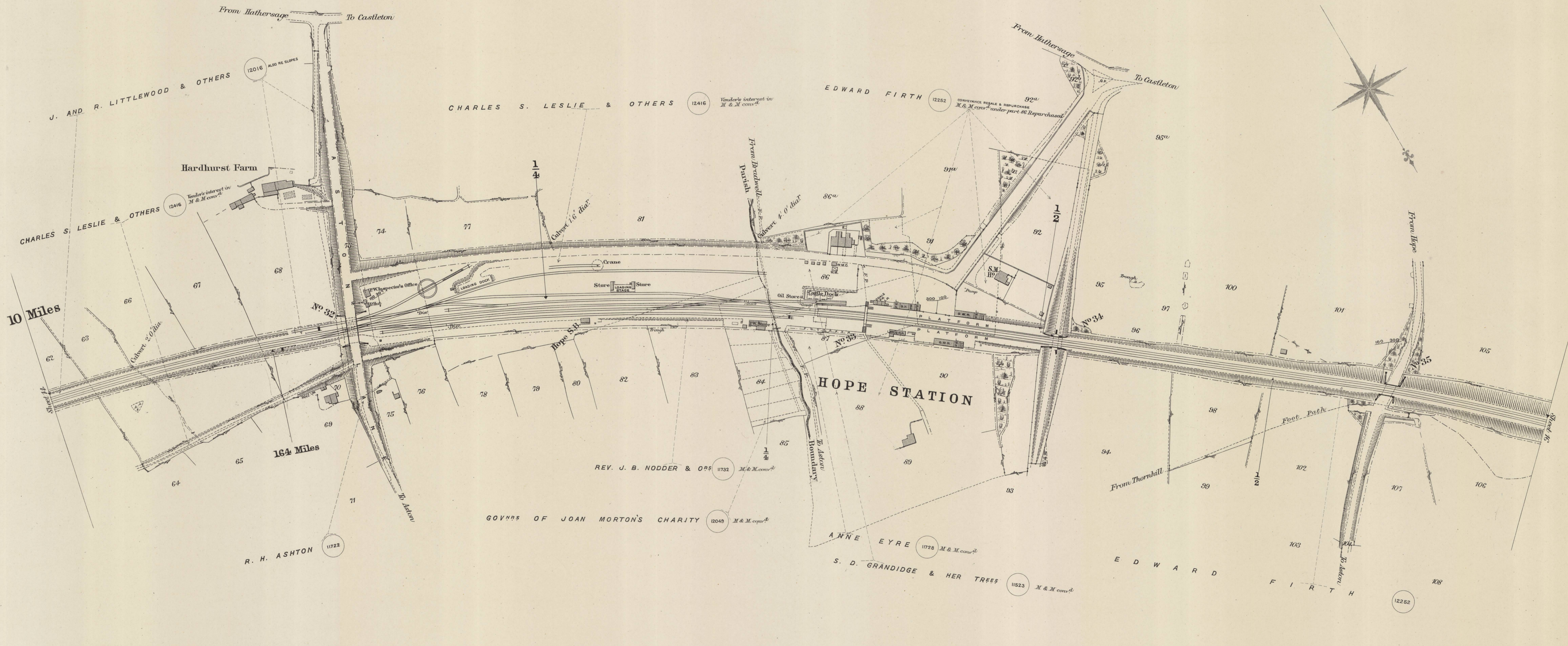
Estate Agents Office,
Midland Railway,
Derby.

1997-5/1172.15

COUNTY OF DERBY

1997-5/1172.16


PARISH OF ASTON PARISH OF HOPE
(FORMERLY PARISH OF HOPE)



10 Miles

164 Miles

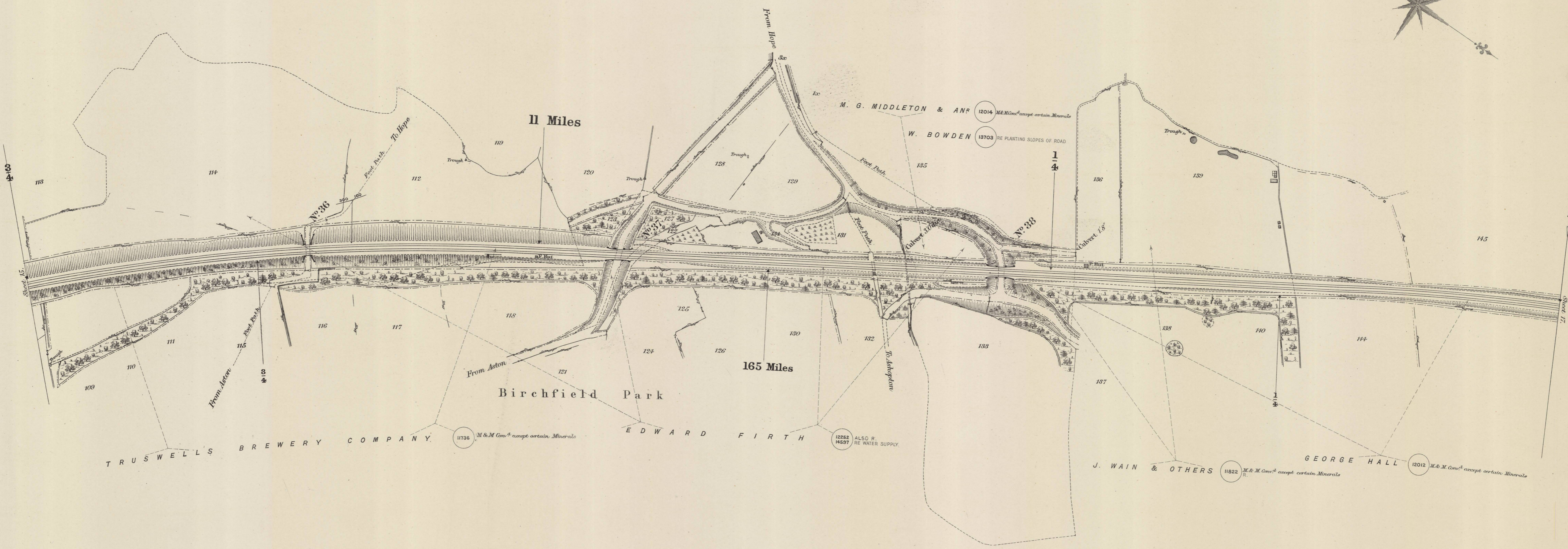

Scale, 2 Chains to an Inch.



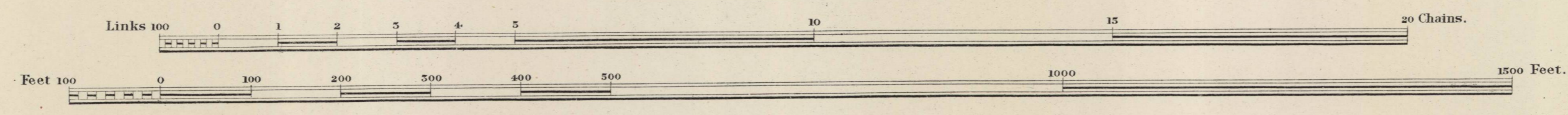
Estate Agents Office,
Midland Railway,
Derby.

COUNTY OF DERBY

P A R I S H O F H O P P E



Scale, 2 Chains to an Inch.



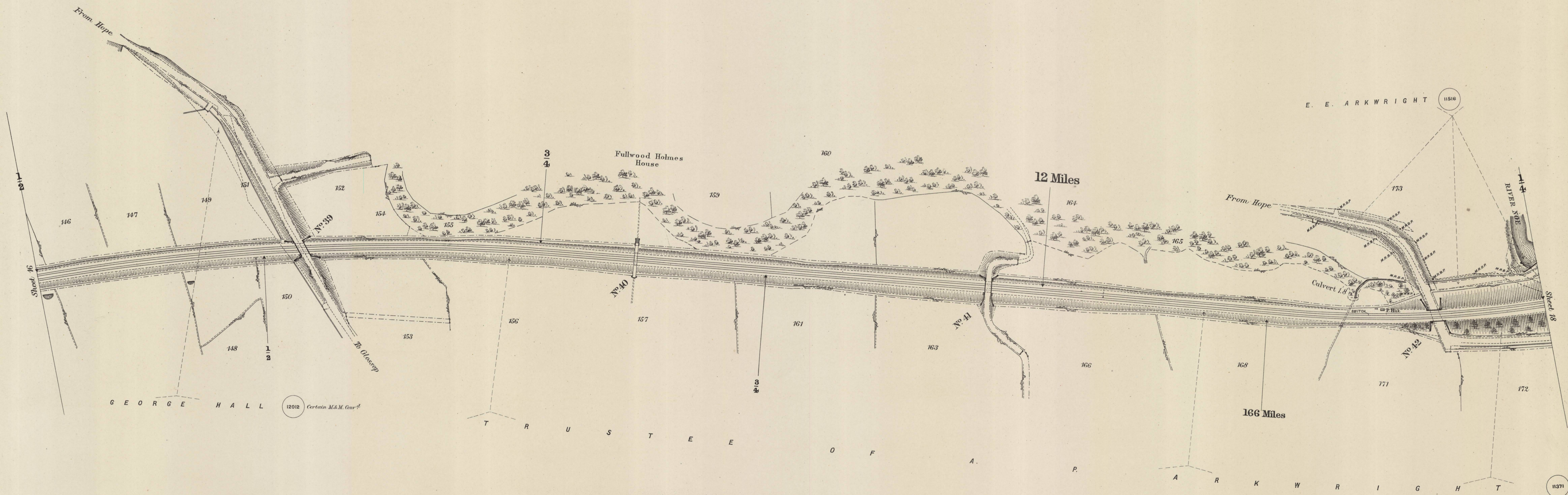
Estate Agents Office,
Midland Railway,
Derby.

1997-5/1172.17

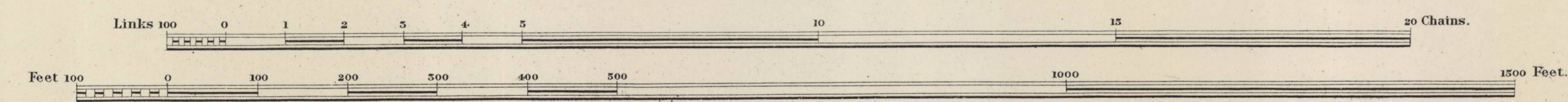
COUNTY OF DERBY

1997-5/1172.18

P A R I S H O F H O P E



Scale, 2 Chains to an Inch.

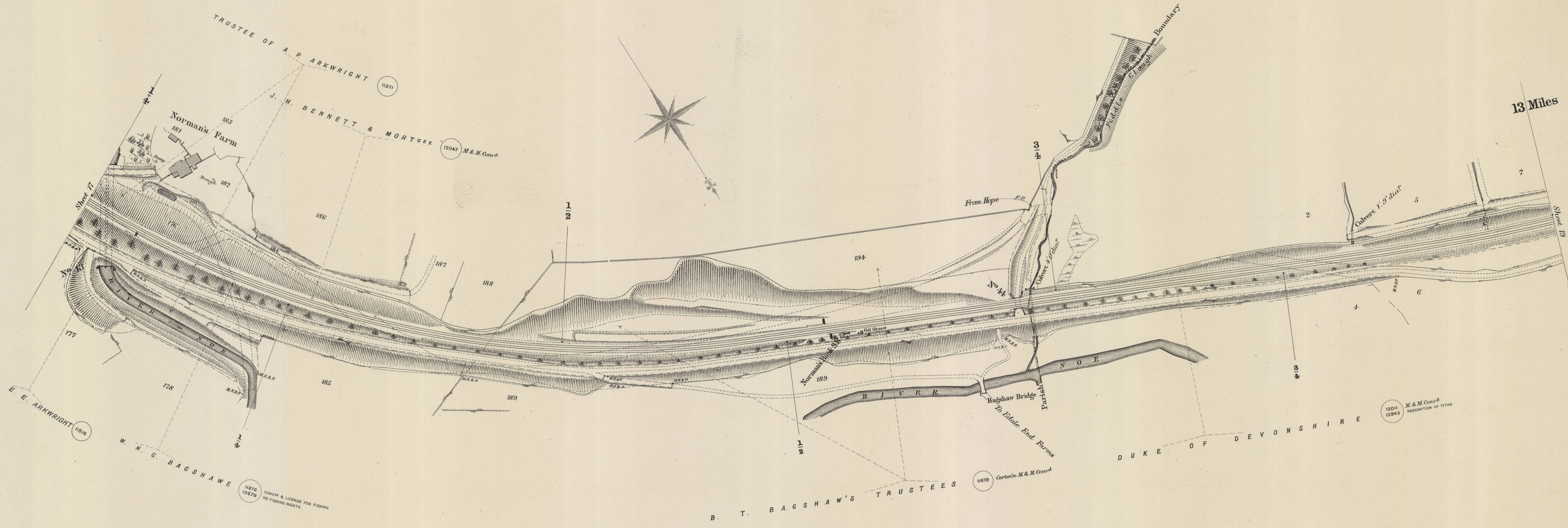


Estate Agents Office,
Midland Railway,
Derby.

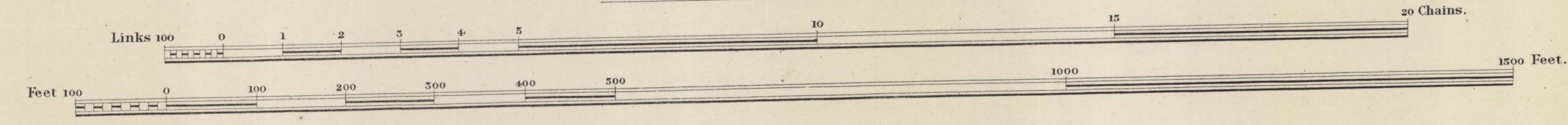
COUNTY OF DERBY

PARISH OF HOPE

PARISH OF EDALE
(FORMERLY PARISH OF CASTLETON)



Scale, 2 Chains to an Inch.



Estate Agents Office,
Midland Railway,
Derby.

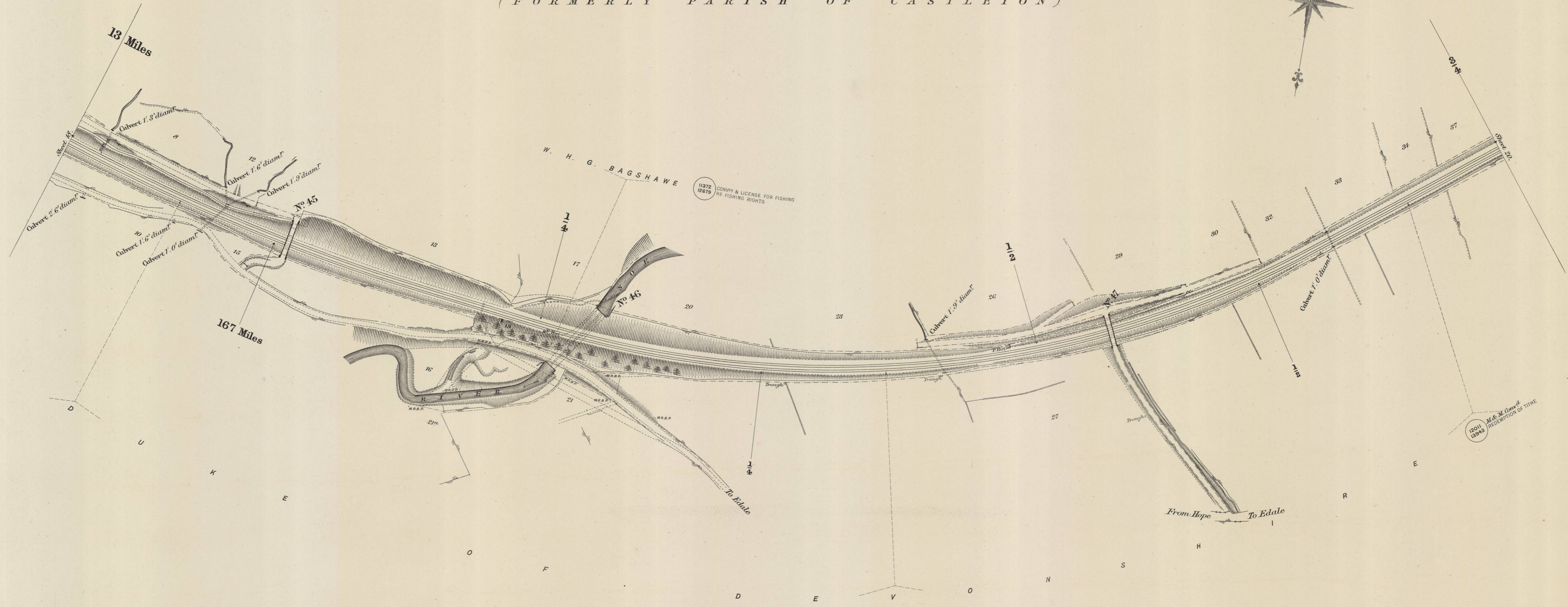
1997-5/1172.19

COUNTY OF DERBY

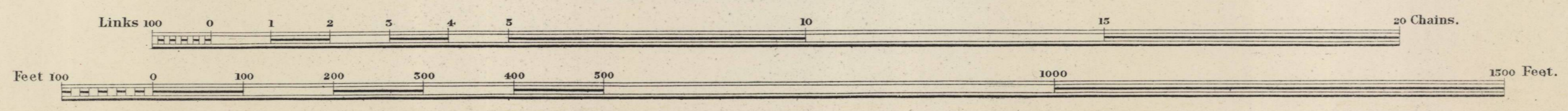
1997-5/1172.20

P A R I S H O F E D A L E

(F O R M E R L Y P A R I S H O F C A S T L E T O N)



Scale, 2 Chains to an Inch.

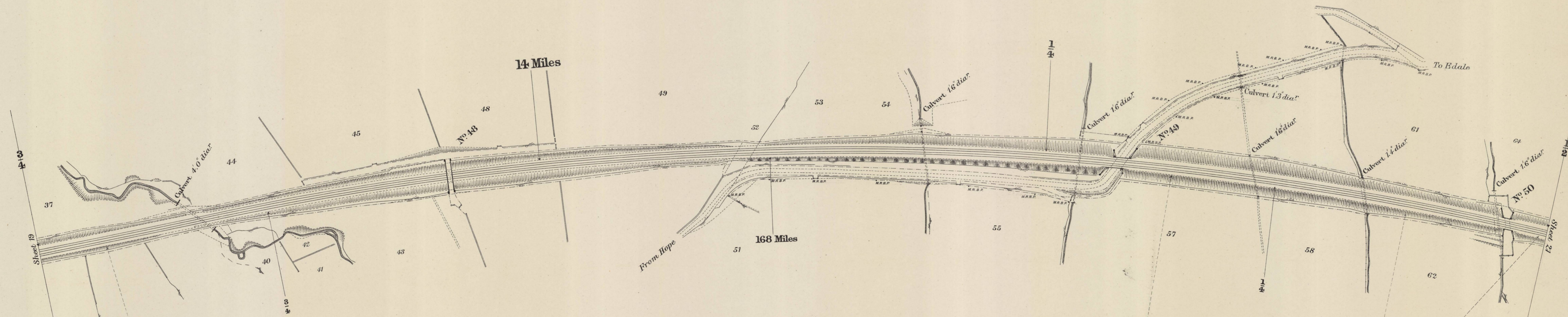



Estate Agents Office,
Midland Railway,
Derby.

COUNTY OF DERBY

P A R I S H O F E D A L E

(FORMERLY PARISH OF CASTLETON)

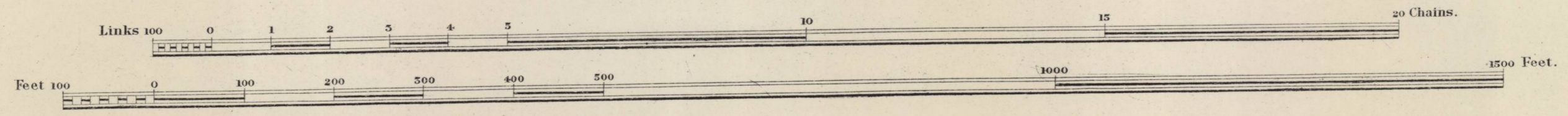


D E V O N S H I R E

1201 M. & M. Conv^d
13943 REDEMPTION OF TITLE

L. CHRISTIE & AN^r 11374 M. & M. Conv^d
TREES OF T. ROWBOTTOM 11021 M. & M. Conv^d

Scale, 2 Chains to an Inch.

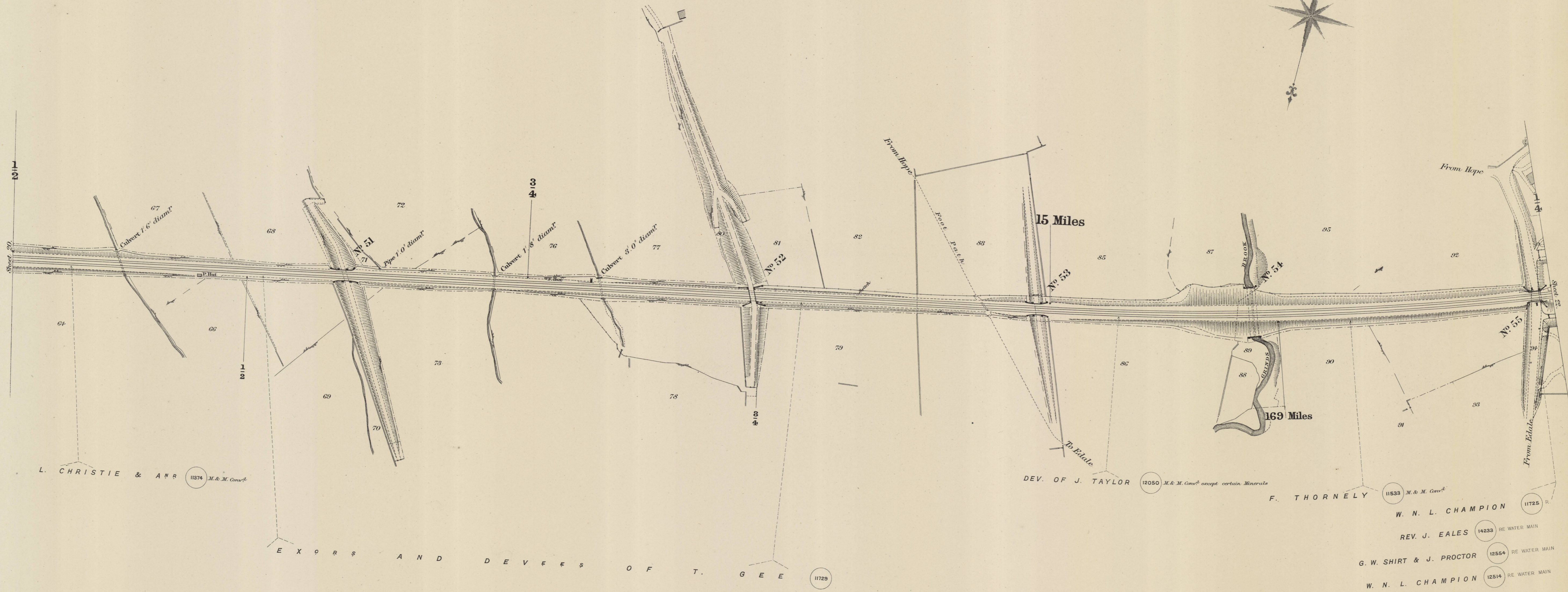



Estate Agents Office,
Midland Railway,
Derby.

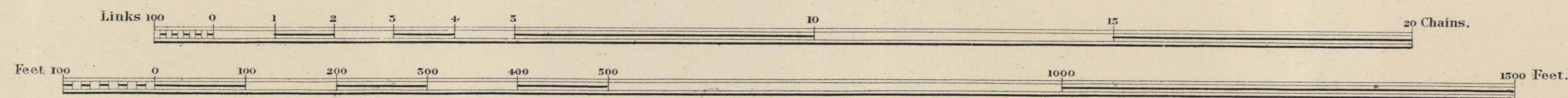
1997-5/1172.21

COUNTY OF DERBY

P A R I S H O F E D A L E
(F O R M E R L Y P A R I S H O F C A S T L E T O N)



Scale, 2 Chains to an Inch.



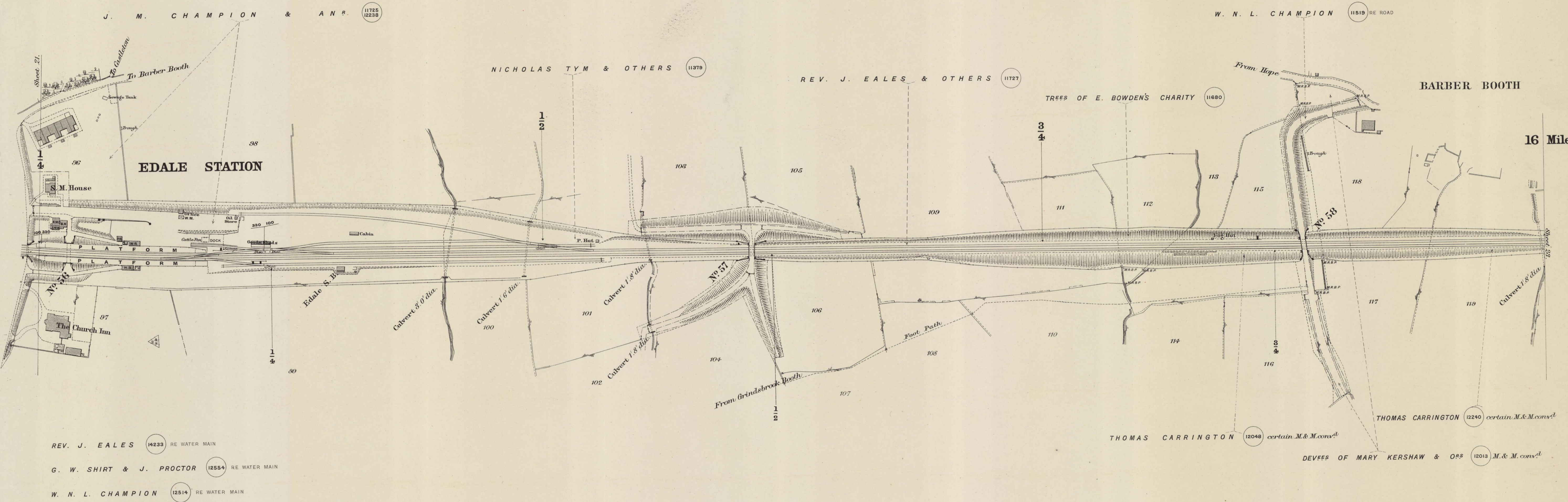

Estate Agents Office,
Midland Railway,
Derby.

1977-5/1172.2.2

COUNTY OF DERBY

P A R I S H O F E D A L E

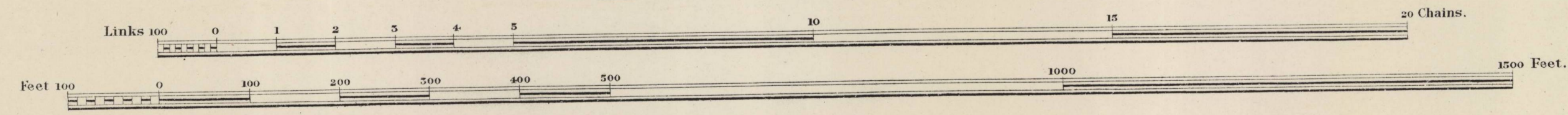
(F O R M E R L Y P A R I S H O F C A S T L E T O N)



REV. J. EALES (14233) RE WATER MAIN
G. W. SHIRT & J. PROCTOR (12554) RE WATER MAIN
W. N. L. CHAMPION (12514) RE WATER MAIN

THOMAS CARRINGTON (12048) certain M. & M. conv'd
THOMAS CARRINGTON (12240) certain M. & M. conv'd
DEVES OF MARY KERSHAW & OS (12013) M. & M. conv'd

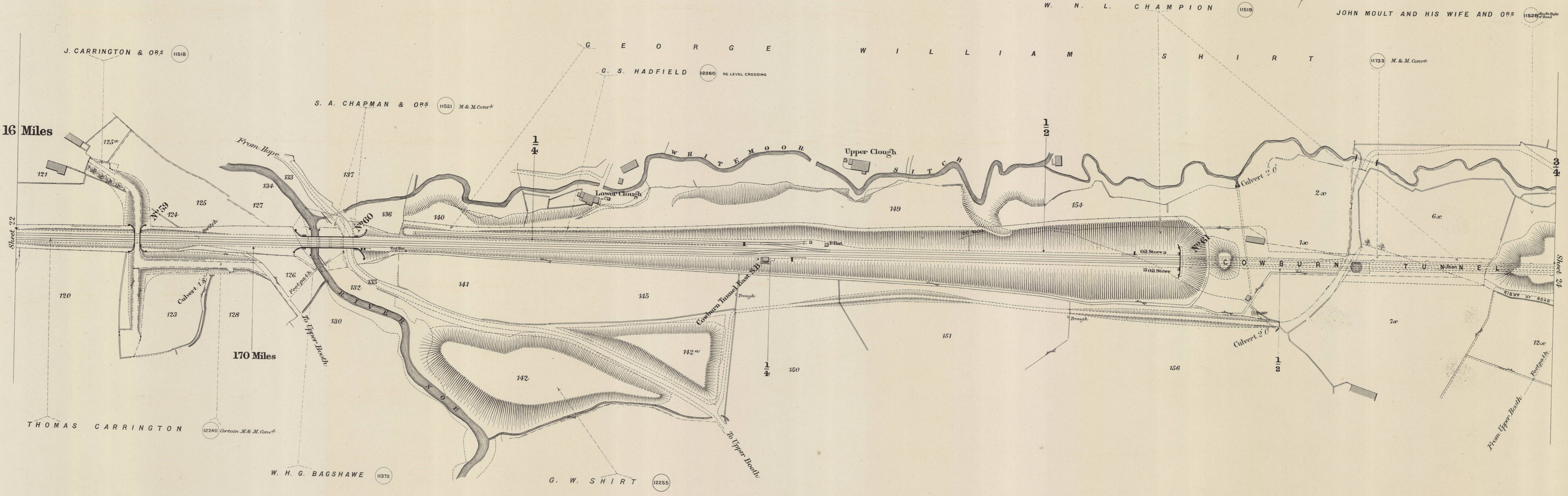

Scale, 2 Chains to an Inch.




Estate Agents Office,
Midland Railway,
Derby.

1997-5/1172.23

P A R I S H O F E D A L E
(F O R M E R L Y P A R I S H O F C A S T L E T O N)



Scale, 2 Chains to an Inch.



Estate Agents Office,
Midland Railway,
Derby.


1997-5/1172.24

COUNTY OF DERBY

P A R I S H O F E D A L E

(FORMERLY PARISH OF CASTLETON)

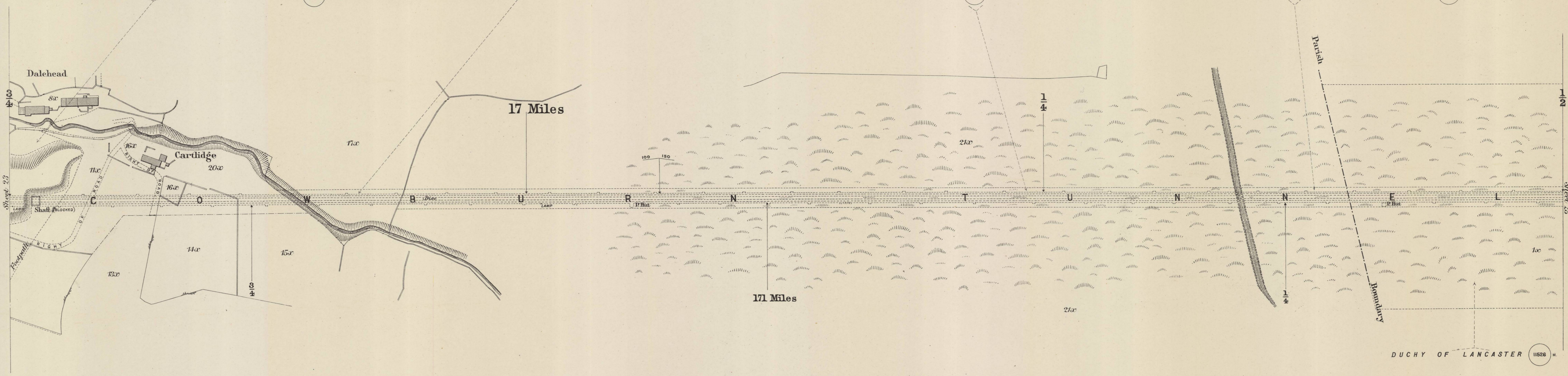
PARISH OF
CHAPEL-EN-LE-FRITH



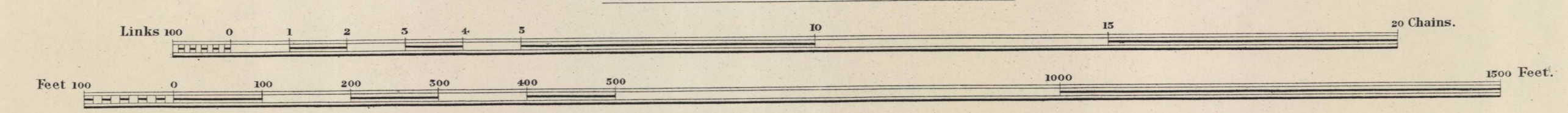
JOHN MOULT AND HIS WIFE & OTHERS (11528) ALSO RE RIGHT OF ROAD

W. N. L. C H A M P I O N (11519)

W. H. G. B A G S H A W E (11372)



Scale, 2 Chains to an Inch.




Estate Agents Office,
Midland Railway,
Derby.

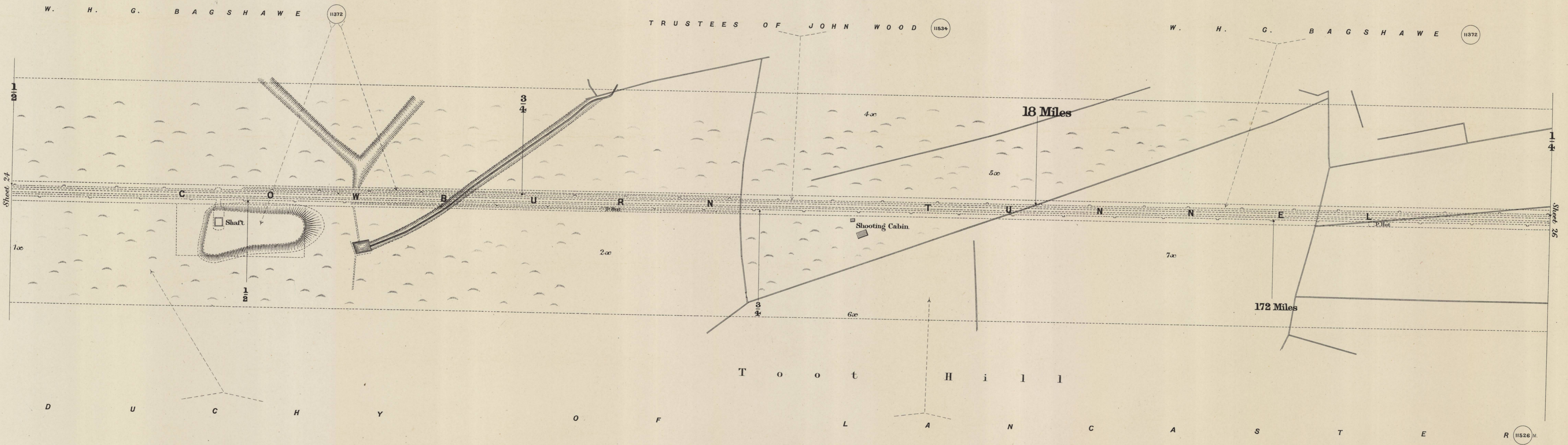
1997-5/1172.25

COUNTY OF DERBY

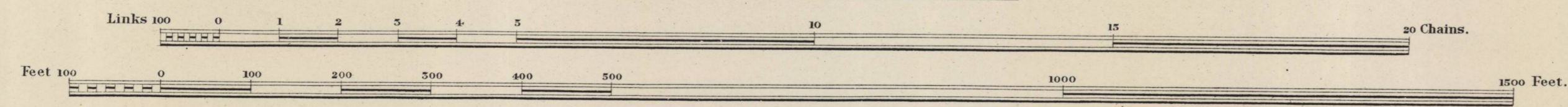
P A R I S H O F C H A P E L — E N — L E — F R I T H



1997-5/1172.26



Scale, 2 Chains to an Inch.

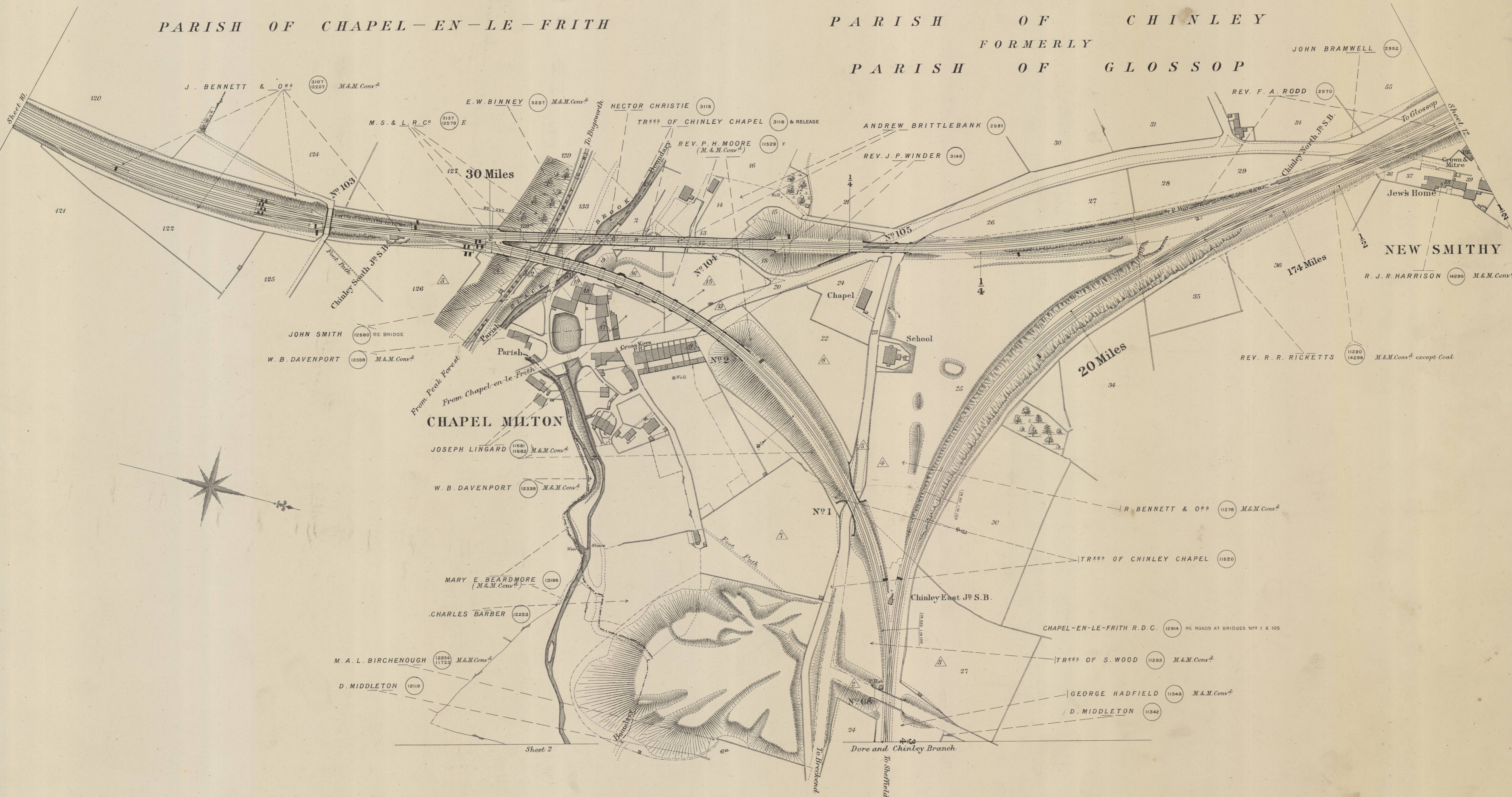


Estate Agents Office, Midland Railway, Derby.

COUNTY OF DERBY

PARISH OF CHAPEL-EN-LE-FRITH

PARISH OF CHINLEY
FORMERLY
PARISH OF GLOSSOP




30 Miles

20 Miles

174 Miles

Scale, 2 Chains to an Inch.



Estate Agents Office,
Midland Railway,
Derby.

1997-5/1172.29