

MIDLAND RAILWAY.

WALSALL TO WATER ORTON

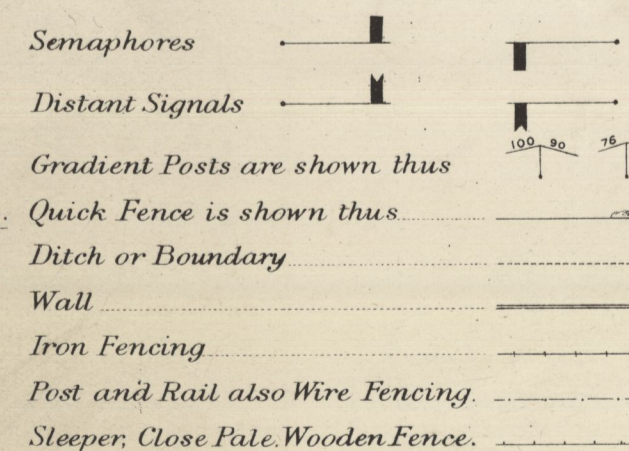
BRANCH LAND PLAN.

Surveyed by
P. S. McCallum,
Estate Agent,
DERBY.
1904.

Titles of Acts.

Reference.

SIGNALS, &c. The Signals are shown as they appear to view



The Wolverhampton, Walsall and Midland Junction Railway -	-	-	Act, 1872—35 & 36 Vict.	Royal Assent 6th August, 1872.
Do.	do.	-	Act, 1873—36 & 37 Vict.	Do. 7th July, 1873.
The Midland Railway (Additional Powers) -	-	Agreement -	Act, 1873—36 & 37 Vict.	Do. 28th July, 1873.
Do.	do.	Vesting -	Act, 1874—37 & 38 Vict.	Do. 30th July, 1874.
Do.	(New Works, etc.) -	Extension of time	Act, 1877—40 & 41 Vict.	Do. 28th June, 1877.

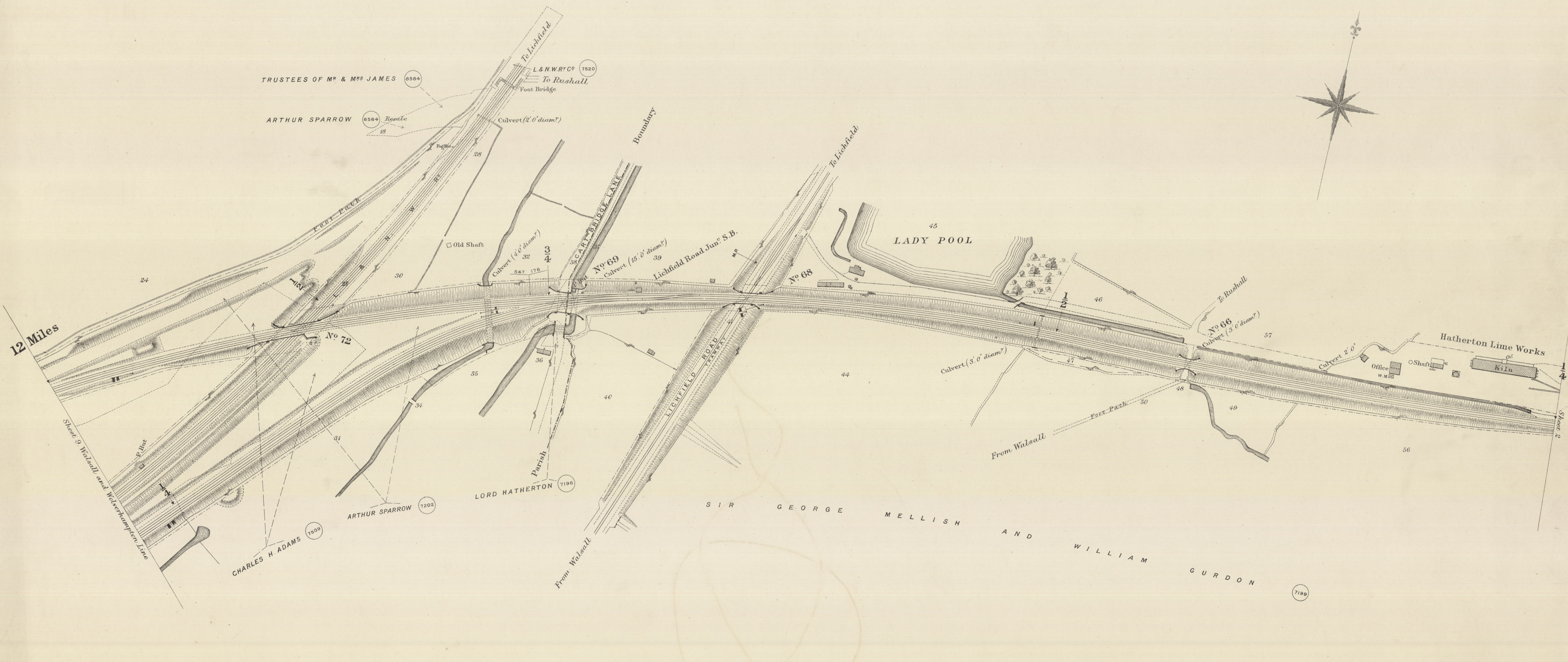
COLOURING. The Company's FREEHOLD Property is shown by RED Colour
 Do. LEASEHOLD do. RED EDGE ONLY
 Property owned JOINTLY with other Companies GREEN Colour
 Do. over or through which the Company has an EASEMENT is shown by RED dotted lines.
 Do. over or through which the Company has granted an EASEMENT is shown by PURPLE dotted lines.
 Do. granted on LEASE by the Company by RED Full lines.
 Do. SOLD or otherwise disposed of by the Company is shown by PURPLE colour.
 MINERALS specially purchased by the Company shown by BLUE Full Lines.

NOTE.— Vendors Names are written in block as VENDOR.
 The figures within the circle after the names of the Vendors refer to the numbers on the deeds relating to the purchases, &c. (1214)
 The slanting figures, as 20, refer to Parliamentary numbers (Original Act Do. within a triangle as 20, are the Parliamentary numbers referring to subsequent Acts.

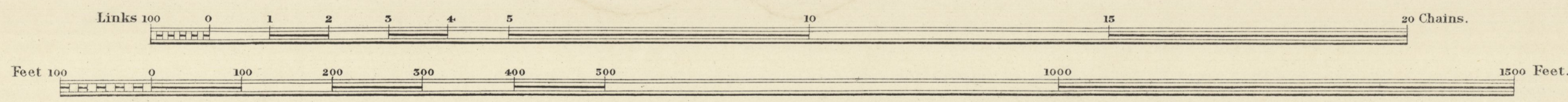
COUNTY OF STAFFORD

PARISH OF WALSALL
FORMERLY
PARISH OF RUSHALL

PARISH OF RUSHALL




Scale, 2 Chains to an Inch.



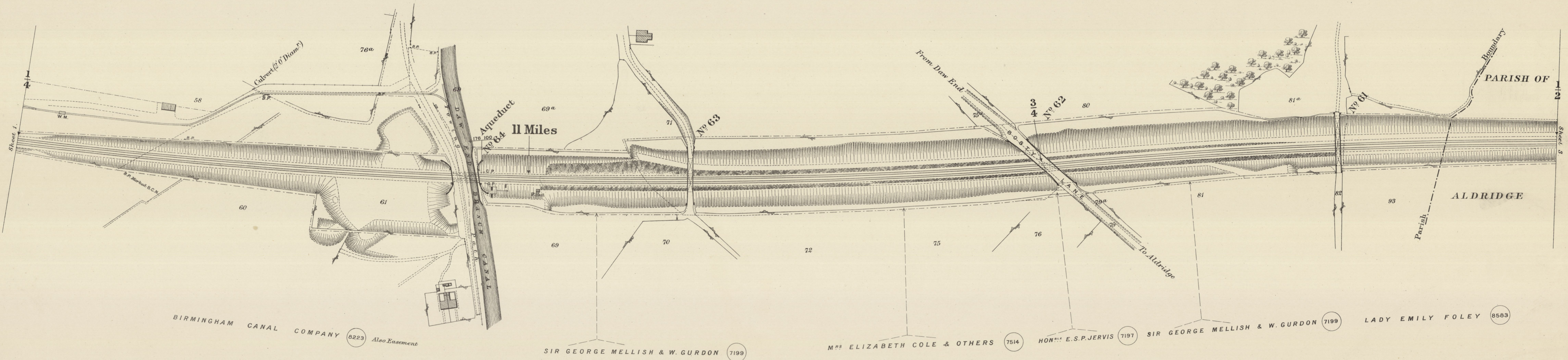
Estate Agents Office,
Midland Railway,
Derby.

COUNTY OF STAFFORD


P A R I S H O F R U S H A L L



HENRY H. FOWLER (7940)





Scale. 2 Chains to an Inch.




Estate Agents Office,
Midland Railway,
Derby.

COUNTY OF STAFFORD

P A R I S H O F A L D R I D G E

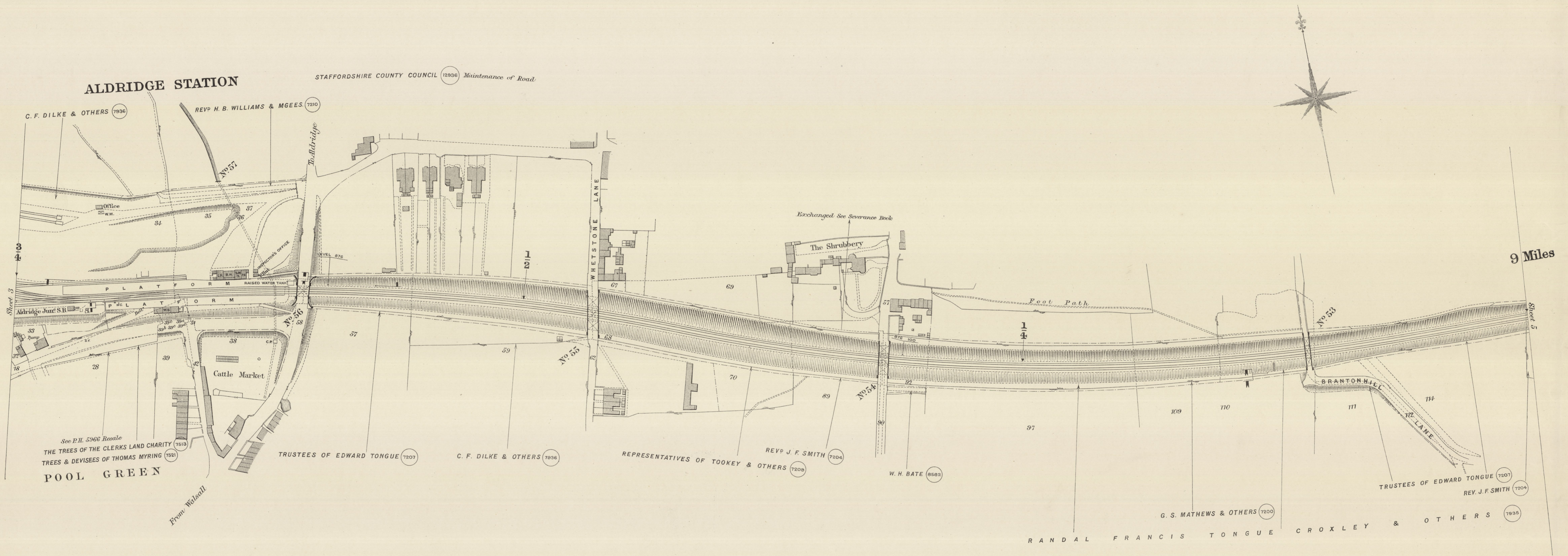


Scale, 2 Chains to an Inch.

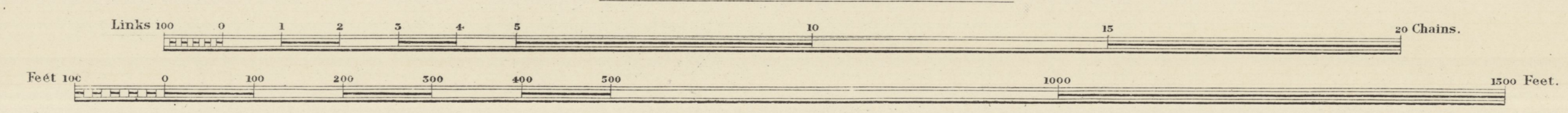


COUNTY OF STAFFORD

P A R I S H O F A L D R I D G E



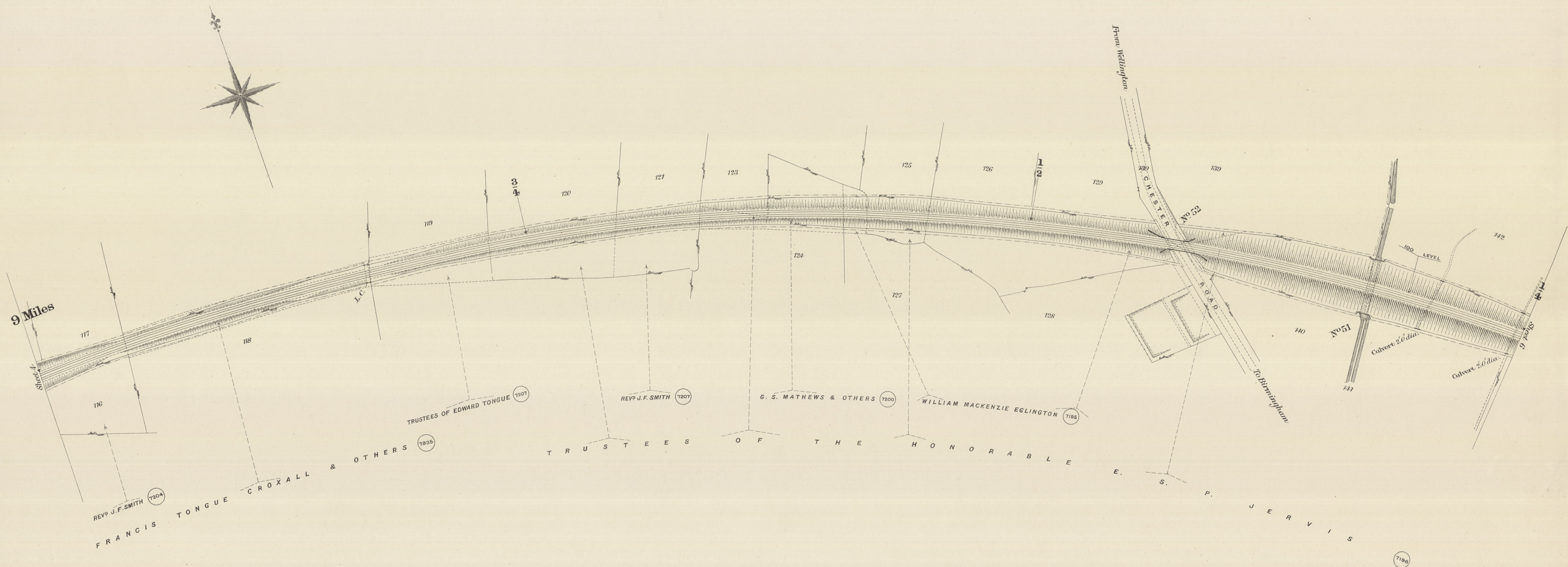
Scale, 2 Chains to an Inch.




Estate Agents Office,
Midland Railway,
Derby.

C O U N T Y O F S T A F F O R D

P A R I S H O F A L D R I D G E



Scale, 2 Chains to an Inch.

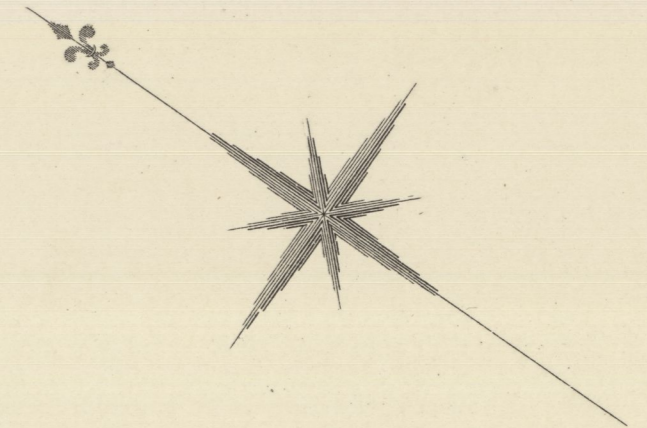


COUNTY OF STAFFORD

P A R I S H O F S H E N S T O N E

R o u n d a b o u t

W o o d



8 Miles

Parish
Cutvert 30' diam.


No. 118
LEVEL

Trial Pit

Boundary

T R U S T E E S O F T H E H O N O R A B L E E S P
P A R I S H O F A L D R I D G E J E R V I S

Scale, 2 Chains to an Inch.

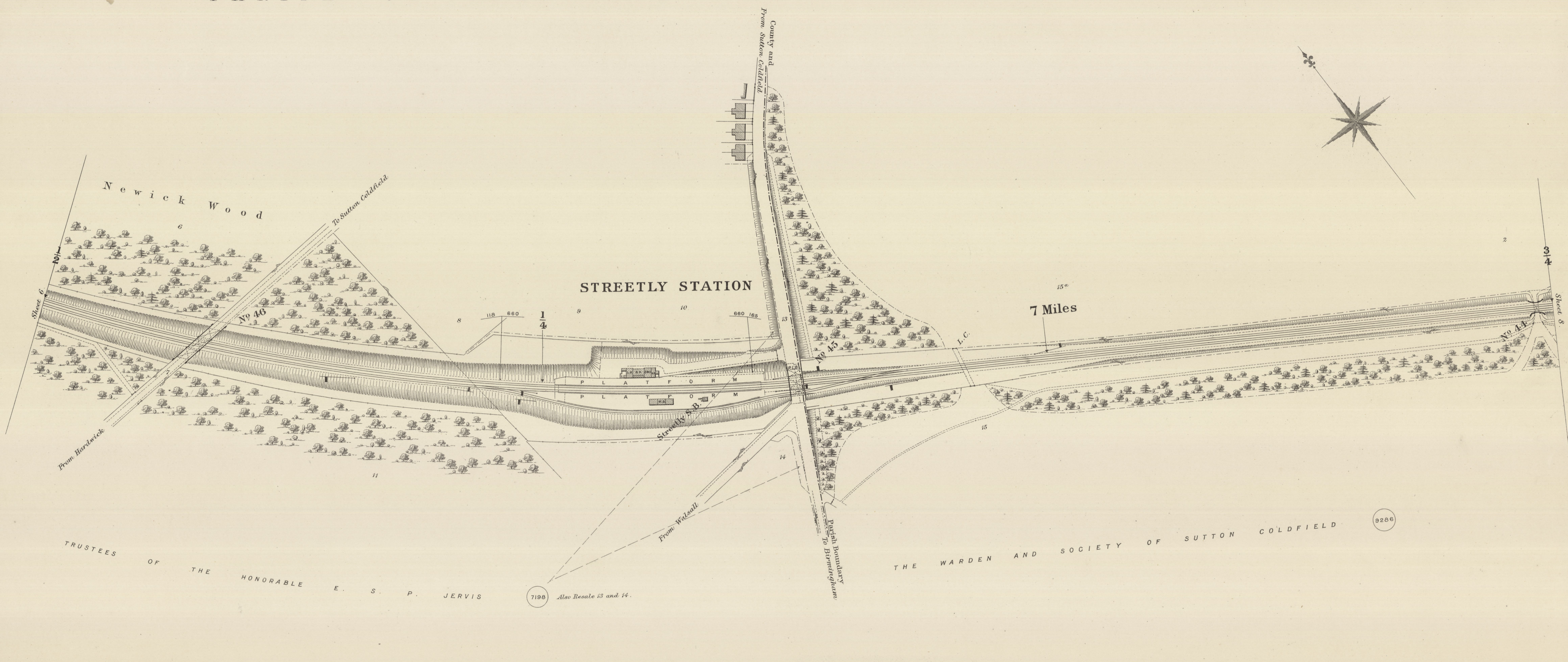


COUNTY OF STAFFORD

COUNTY OF WARWICK

PARISH OF SHENSTONE

PARISH OF SUTTON COLDFIELD



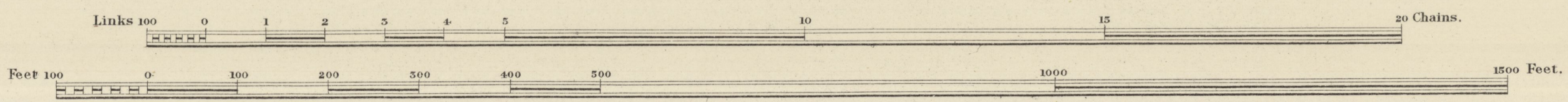
TRUSTEES OF THE HONORABLE E. S. P. JERVIS

THE WARDEN AND SOCIETY OF SUTTON COLDFIELD

7198 Also Resale 13 and 14.

9286

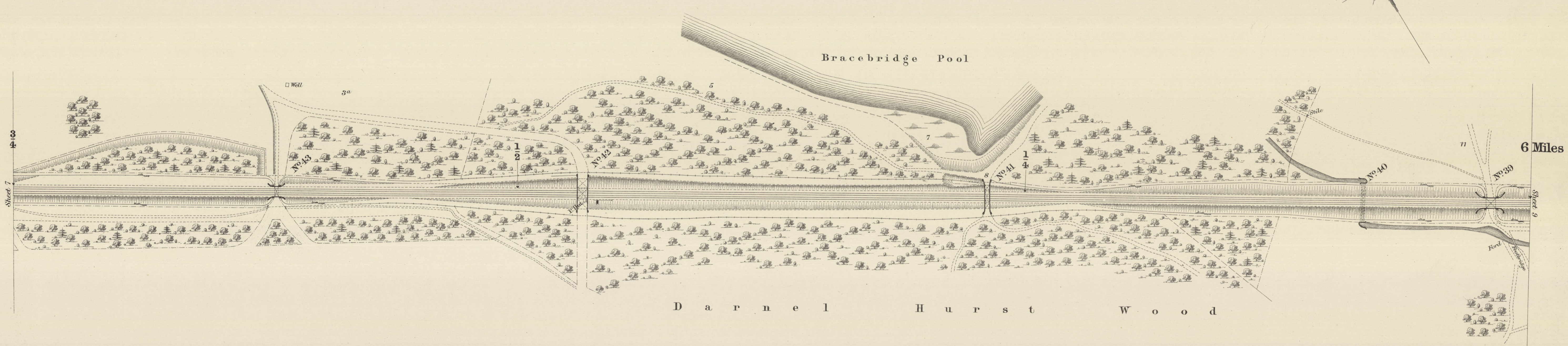

Scale, 2 Chains to an Inch.



Estate Agents Office,
Midland Railway,
Derby.

COUNTY OF WARWICK

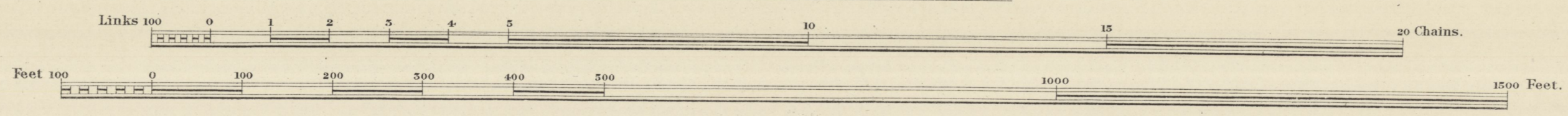
P A R I S H O F S U T T O N C O L D F I E L D



T H E W A R D E N A N D S O C I E T Y O F S U T T O N C O L D F I E L D Agreement as to bridge No. 43 and Spoil Bank adjoining

S U T T O N P A R K

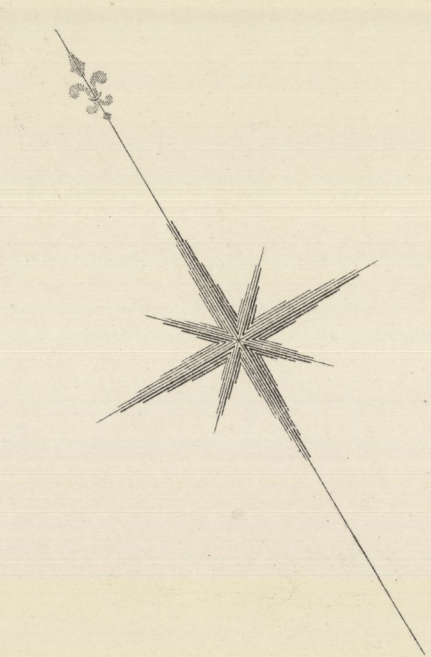
Scale, 2 Chains to an Inch.



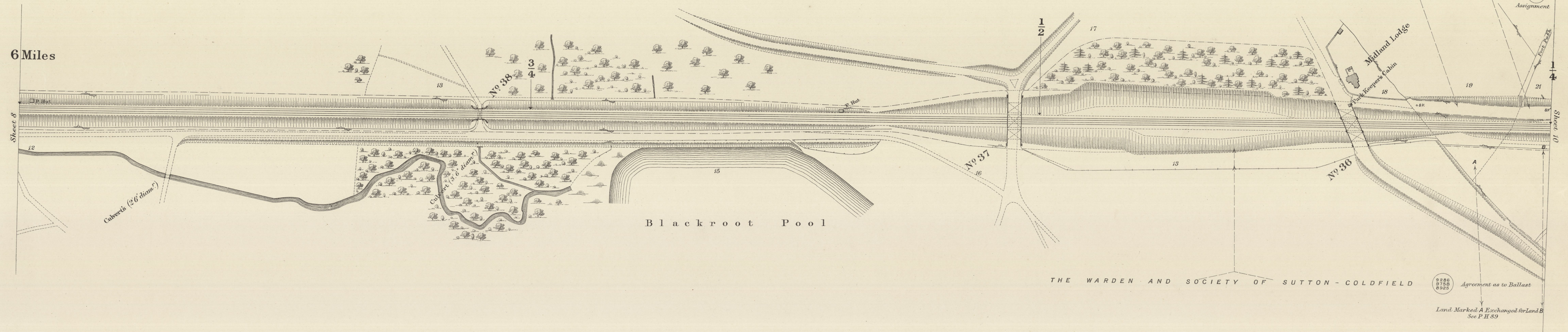
Estate Agents Office,
Midland Railway,
Derby.

COUNTY OF WARWICK

P A R I S H O F S U T T O N - C O L D F I E L D

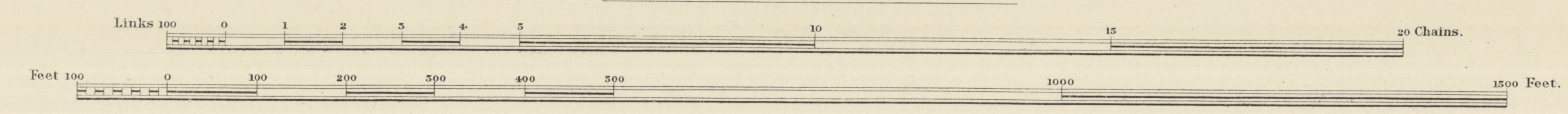


6 Miles



S U T T O N P A R K

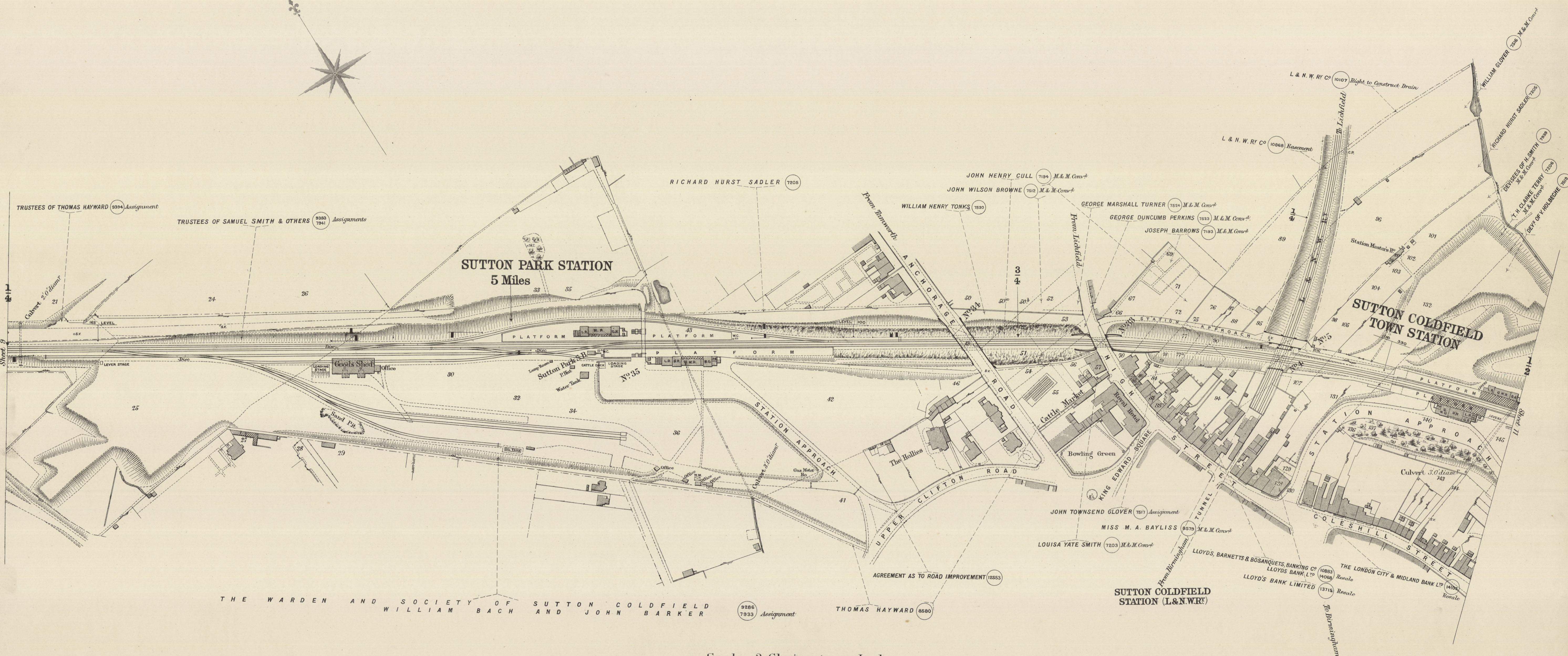

Scale, 2 Chains to an Inch.



Estate Agents Office, Midland Railway, Derby.


COUNTY OF WARWICK

P A R I S H O F S U T T O N — C O L D F I E L D



THE WARDEN AND SOCIETY OF SUTTON COLDFIELD
WILLIAM BACH AND JOHN BARKER

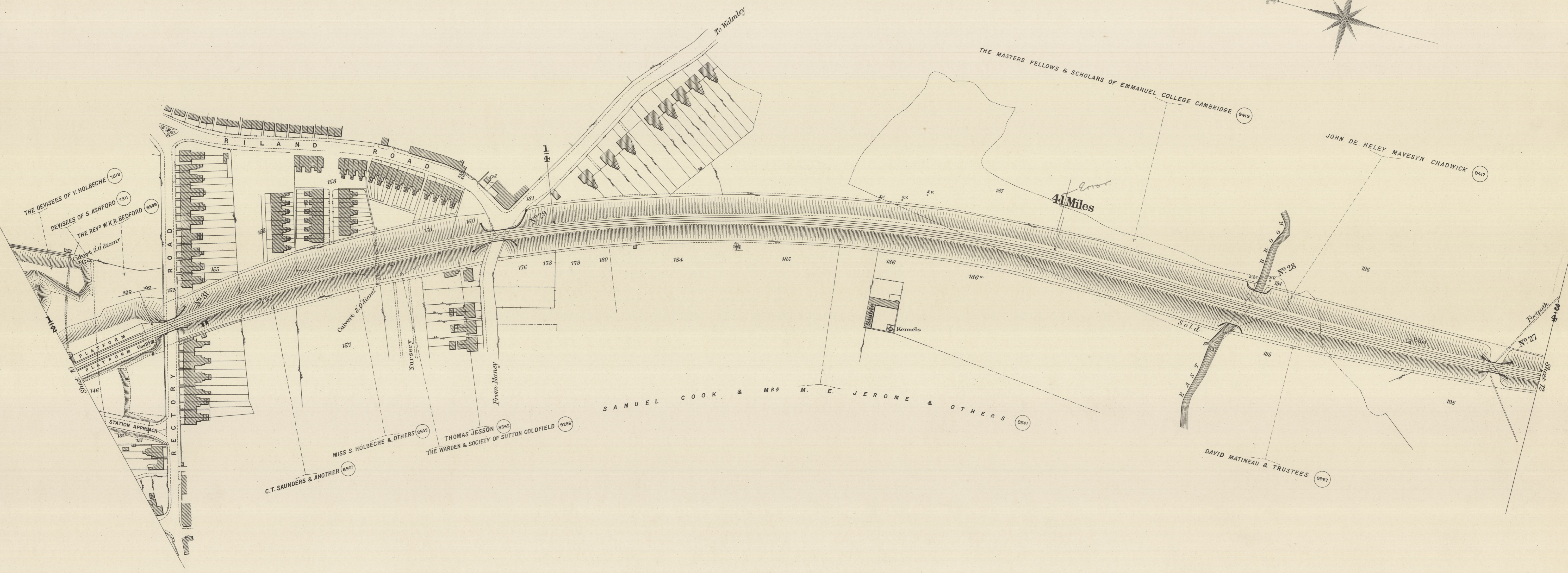
Scale, 2 Chains to an Inch.



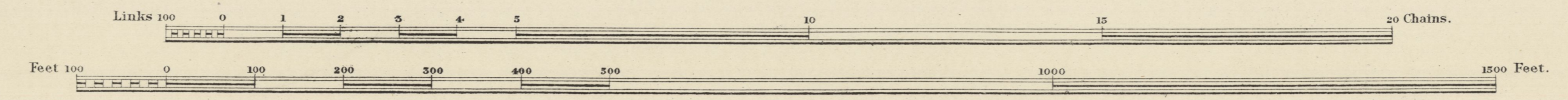
Estate Agents Office,
Midland Railway,
Derby.

COUNTY OF WARWICK

P A R I S H O F S U T T O N — C O L D F I E L D



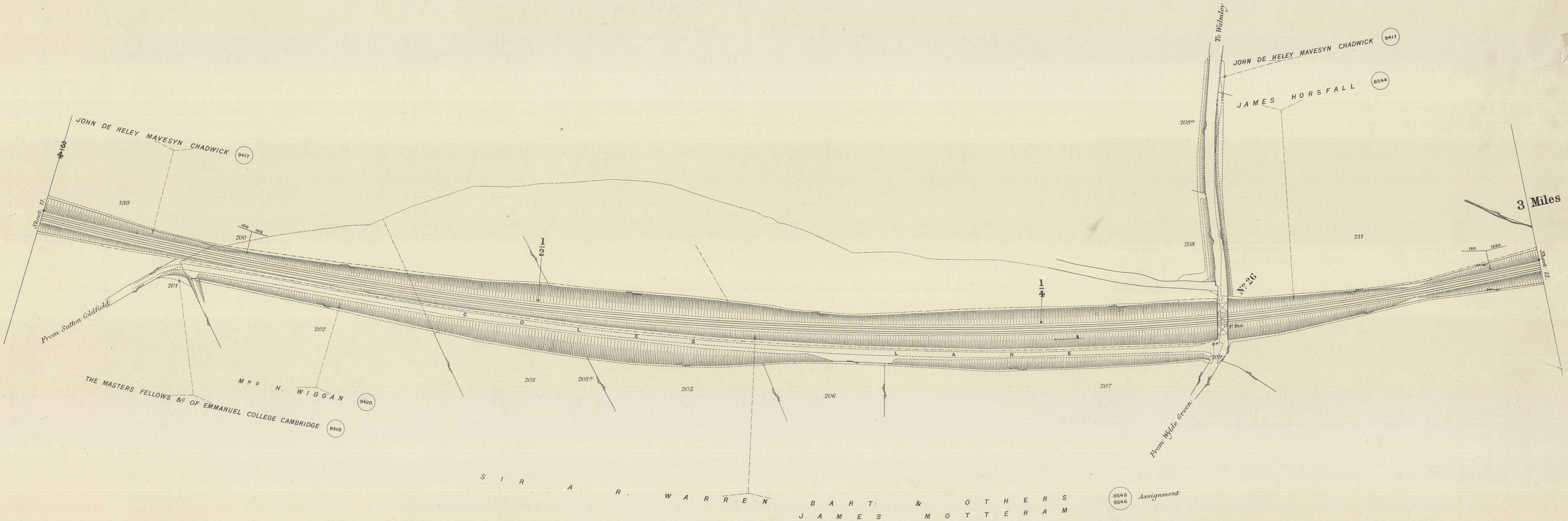
Scale, 2 Chains to an Inch.




Estate Agents Office,
Midland Railway,
Derby.

COUNTY OF WARWICK

P A R I S H O F S U T T O N — C O L D F I E L D




Scale, 2 Chains to an Inch.

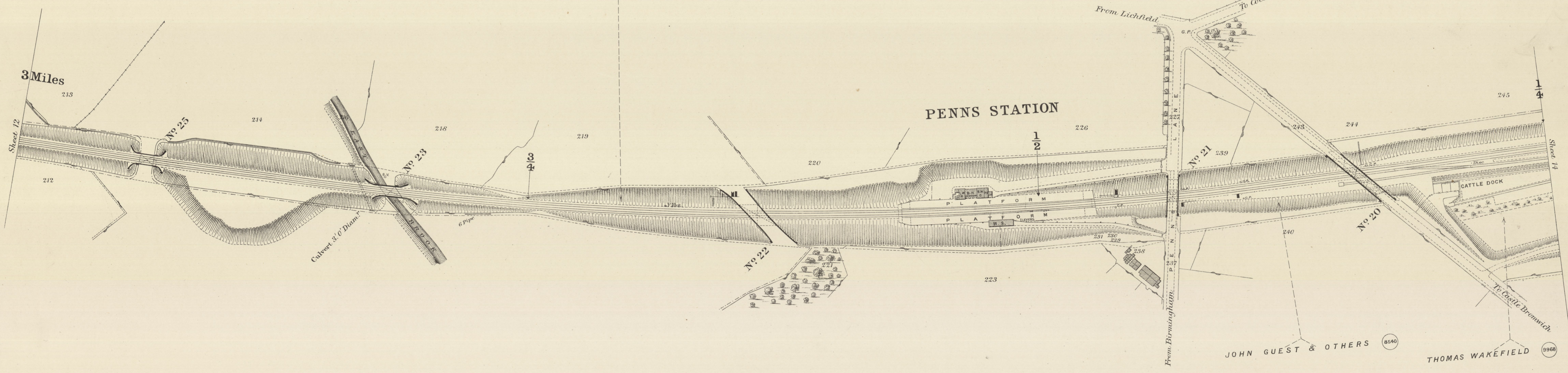


COUNTY OF WARWICK

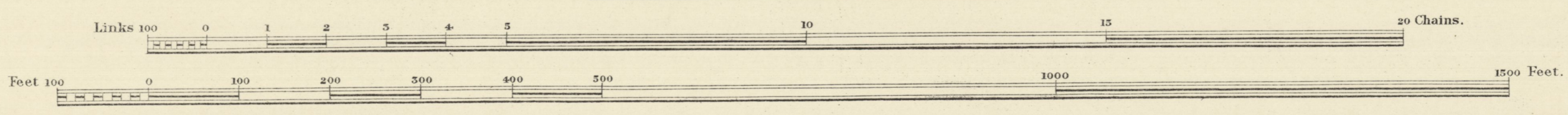
PARISH OF SUTTON - COLDFIELD



J A M E S H O R S F A L L (8544)



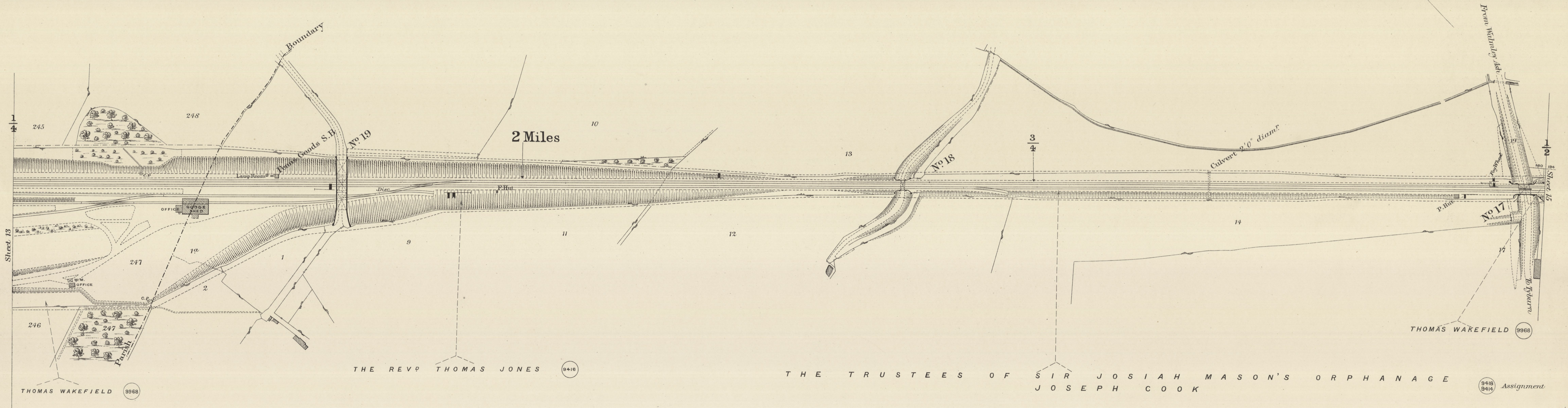

Scale, 2 Chains to an Inch.




COUNTY OF WARWICK

PARISH
OF
SUTTON - COLDFIELD

PARISH OF MINWORTH
FORMERLY
PARISH OF CURDWORTH



Scale. 2 Chains to an Inch.



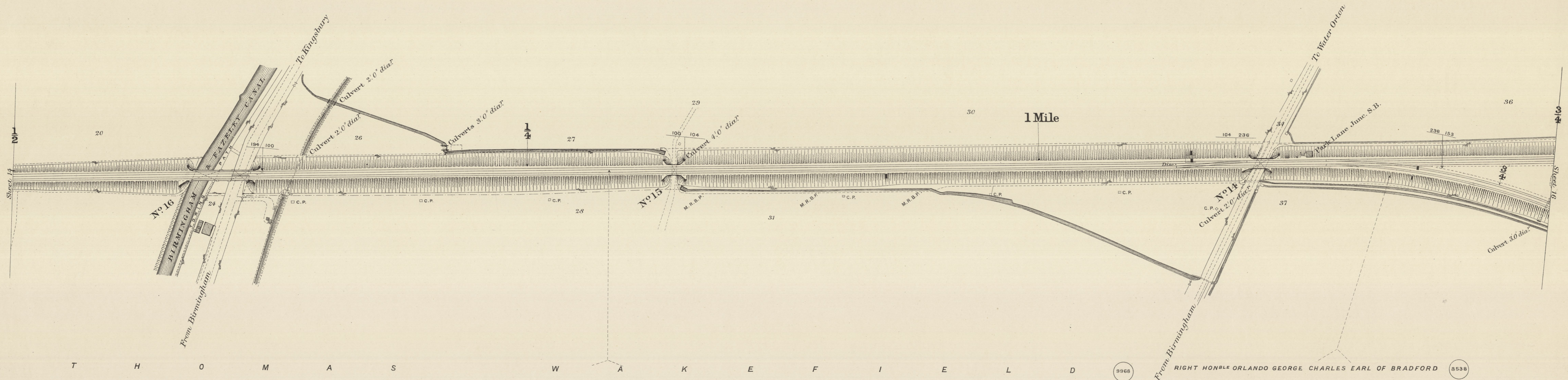
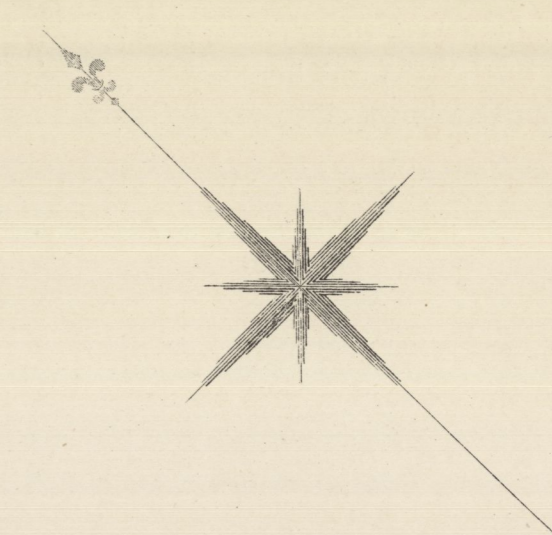
Estate Agents Office,
Midland Railway,
Derby.

COUNTY OF WARWICK

P A R I S H O F M I N W O R T H


F O R M E R L Y

P A R I S H O F C U R D W O R T H



T H O M A S W A K E F I E L D

Scale, 2 Chains to an Inch.

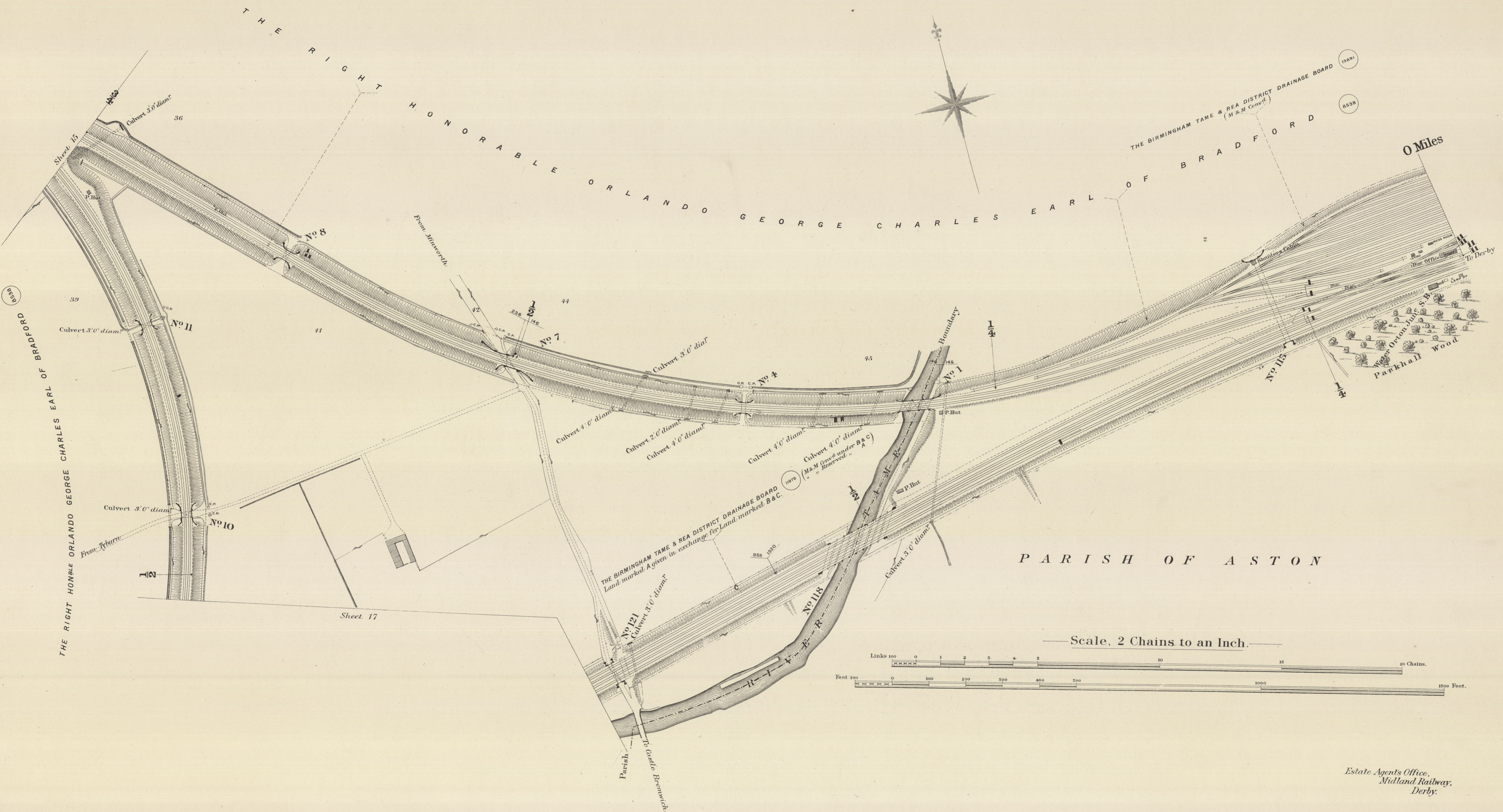


Estate Agents Office,
Midland Railway,
Derby.

COUNTY OF WARWICK

PARISH OF MINWORTH
FORMERLY
PARISH OF CURDWORTH


1971-384/601.17
SHEET 16.



Estate Agents Office,
Midland Railway,
Derby.

COUNTY OF WARWICK

P A R I S H O F M I N W O R T H FORMERLY P A R I S H O F C U R D W O R T H



RIGHT HONBLE O. G. C. EARL OF BRADFORD (8538)

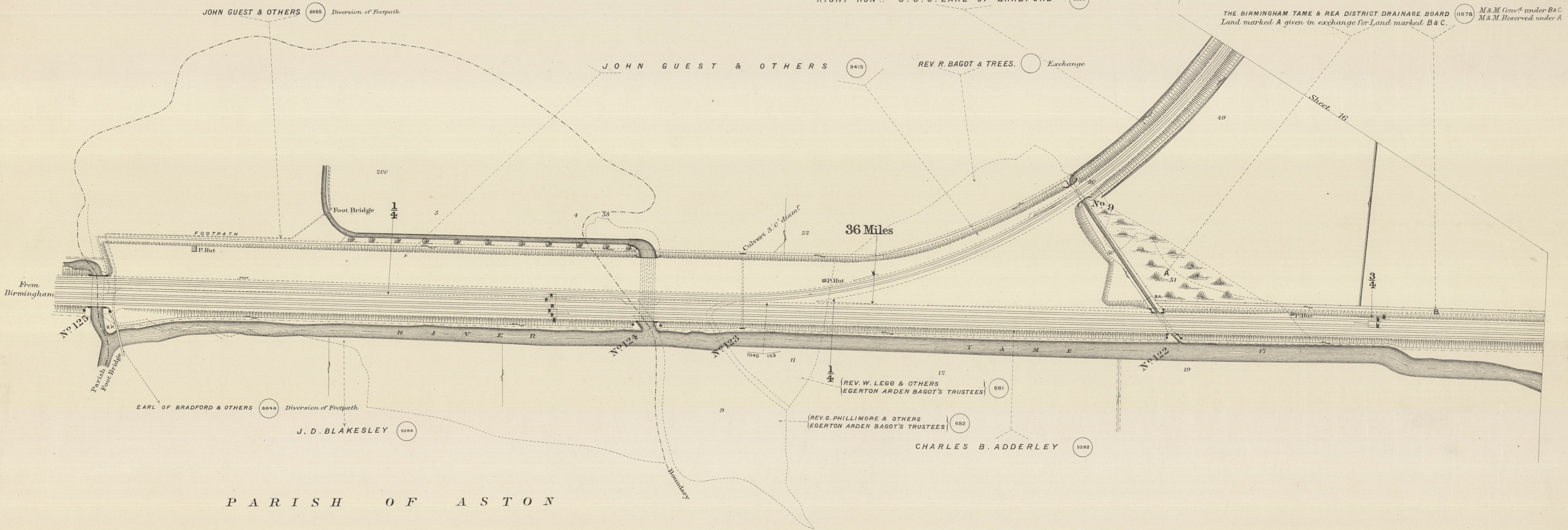
THE BIRMINGHAM TAME & REA DISTRICT DRAINAGE BOARD (11978) M & M Conv'd under B & C. Land marked A given in exchange for Land marked B & C. M & M Reserved under A

JOHN GUEST & OTHERS (8985) Diversion of Footpath

JOHN GUEST & OTHERS (9415)

REV. R. BAGOT & TREES. Exchange

Sheet 16



P A R I S H O F A S T O N

Scale, 2 Chains to an Inch.

