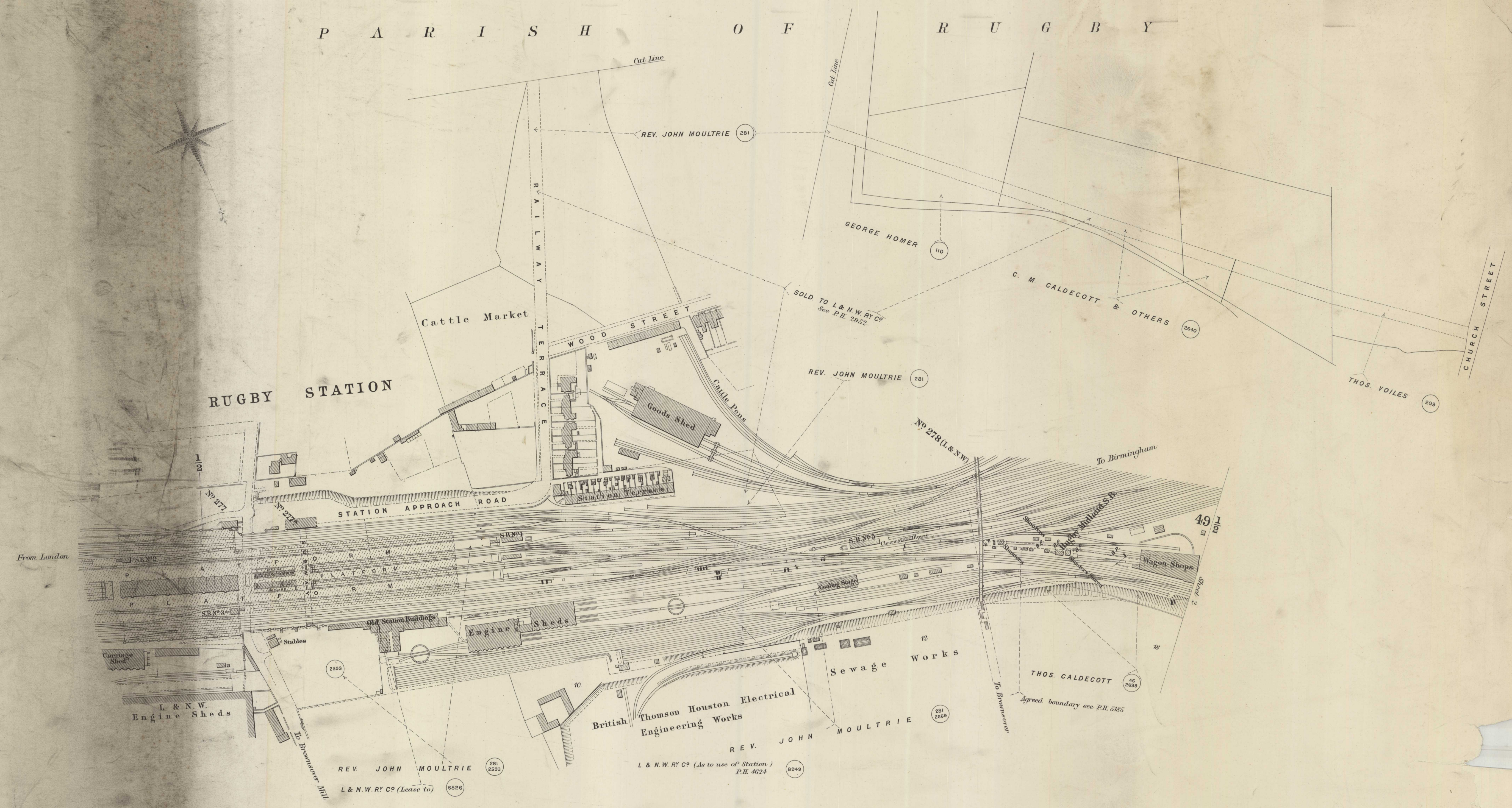
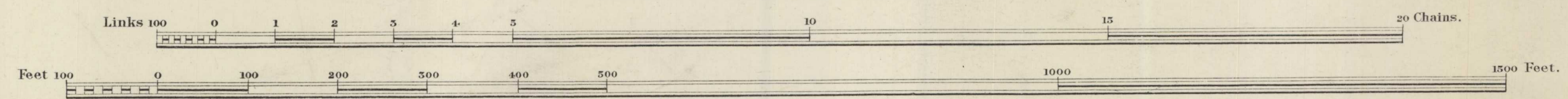


# COUNTY OF WARWICK

## P A R I S H O F R U G B Y



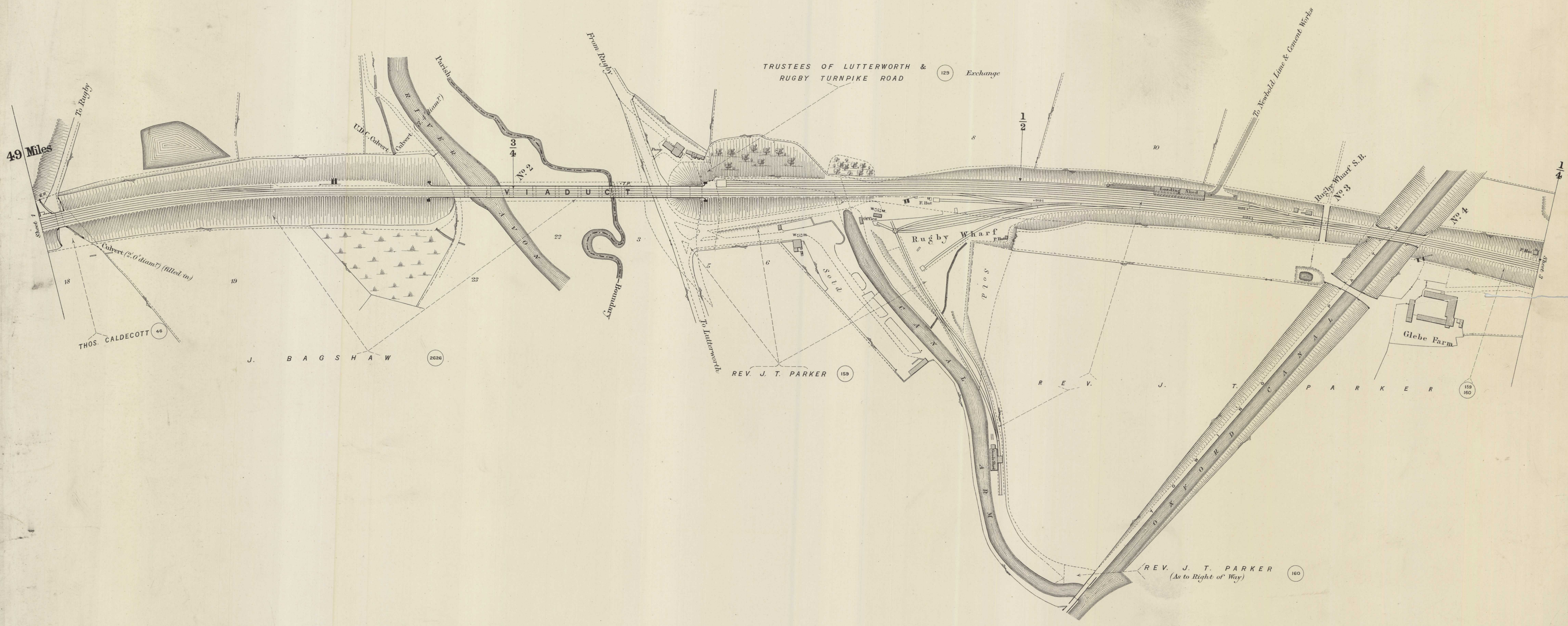
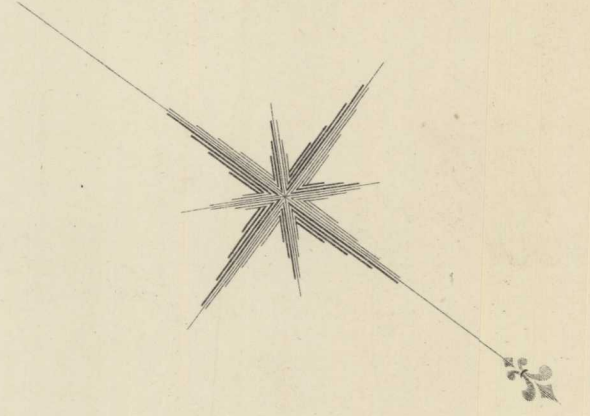
Scale, 2 Chains to an Inch.



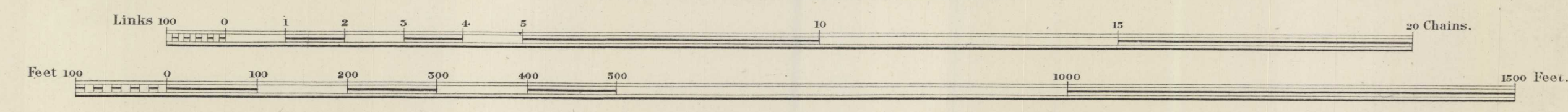
# COUNTY OF WARWICK

PARISH OF RUGBY

PARISH OF NEWBOLD ON AVON



Scale, 2 Chains to an Inch.

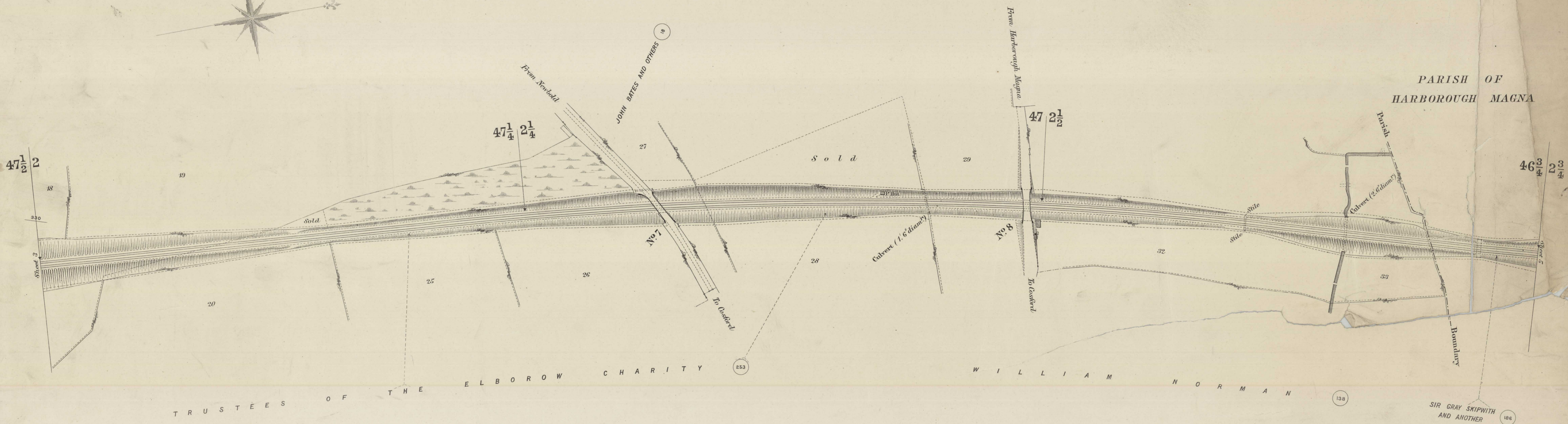



Estate Agents Office,  
Midland Railway,  
Derby.




COUNTY OF WARWICK

P A R I S H O F C O S F O R D




TRUSTEES OF THE ELBOROW CHARITY

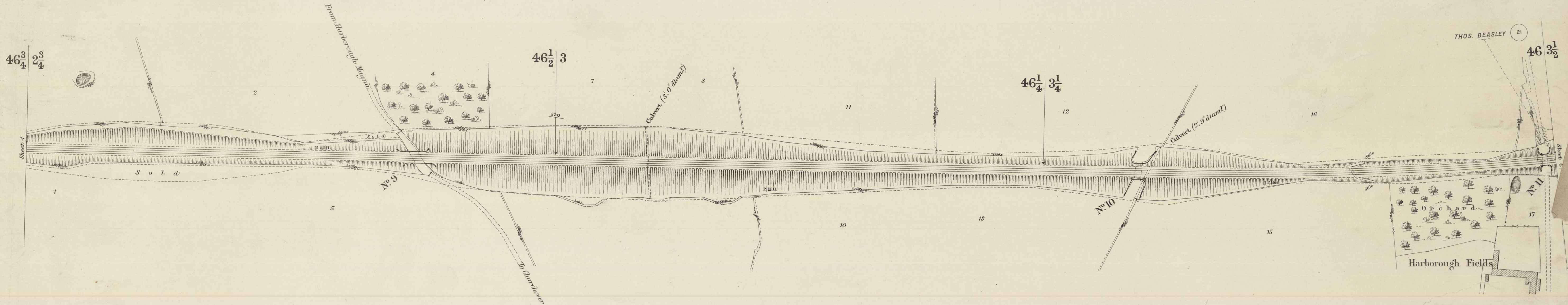
Scale, 2 Chains to an Inch.



C O U N T Y   O F   W A R W I C K




P A R I S H   O F   H A R B O R O U G H   M A G N A



S I R   G R A Y   S K I P W I T H   A N D   A N O T H E R

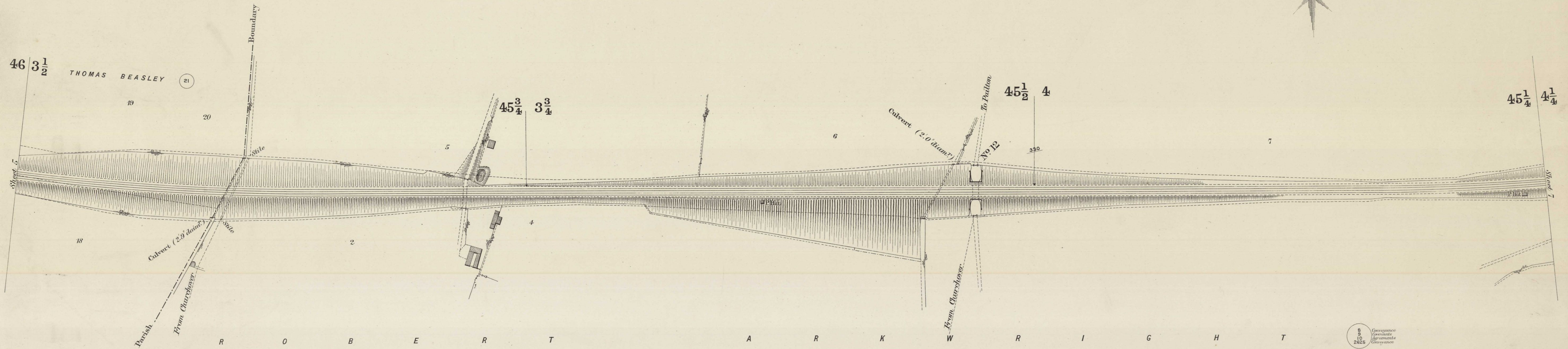

186

Scale, 2 Chains to an Inch.



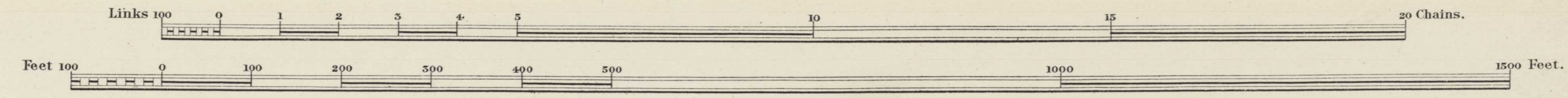
COUNTY OF WARWICK

P A R I S H O F M O N K S K I R B Y  
( F O R M E R L Y C E S T E R S O V E R )




6  
5  
10  
2005  
Guarantee  
Gravels  
Instruments  
Guarantee

Scale, 2 Chains to an Inch.



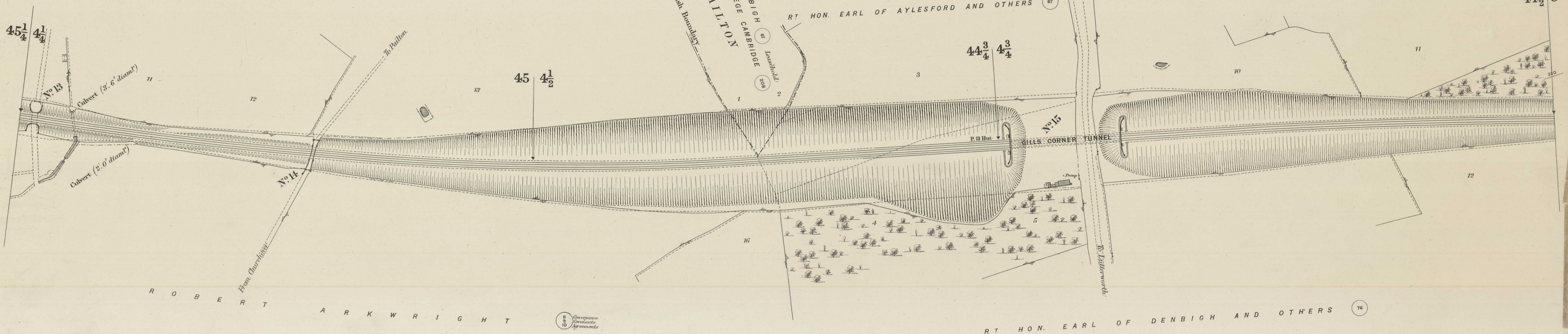
COUNTY OF WARWICK




PARISH OF MONKS KIRBY  
(FORMERLY CESTERS OVER)

PARISH OF MONKS KIRBY  
(FORMERLY LITTLE WALTON)

PARISH OF PALLTON  
RT HON EARL OF DENBIGH  
TRINITY COLLEGE CAMBRIDGE  
MASTER AND FELLOWS



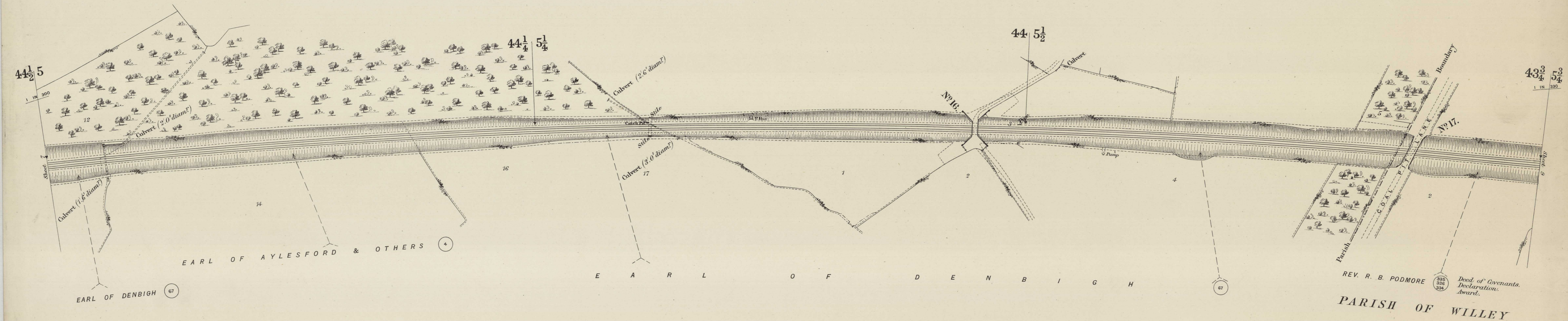

Scale, 2 Chains to an Inch.



# COUNTY OF WARWICK

P A R I S H O F M O N K S K I R B Y

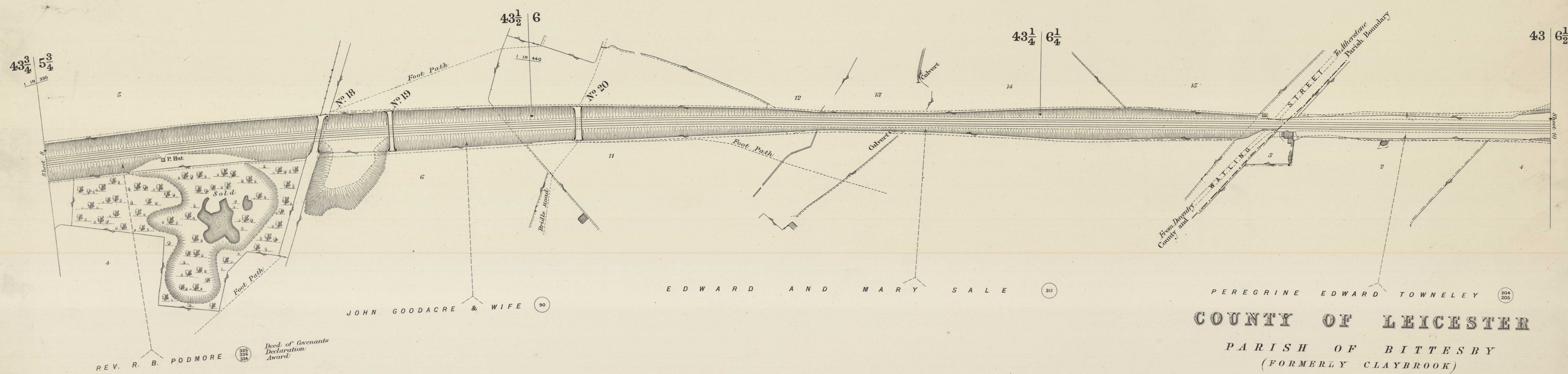

(FORMERLY LITTLE WALTON AND MUSWELL LEYS)






COUNTY OF WARWICK

P A R I S H O F W I L L E Y



Scale, 2 Chains to an Inch.

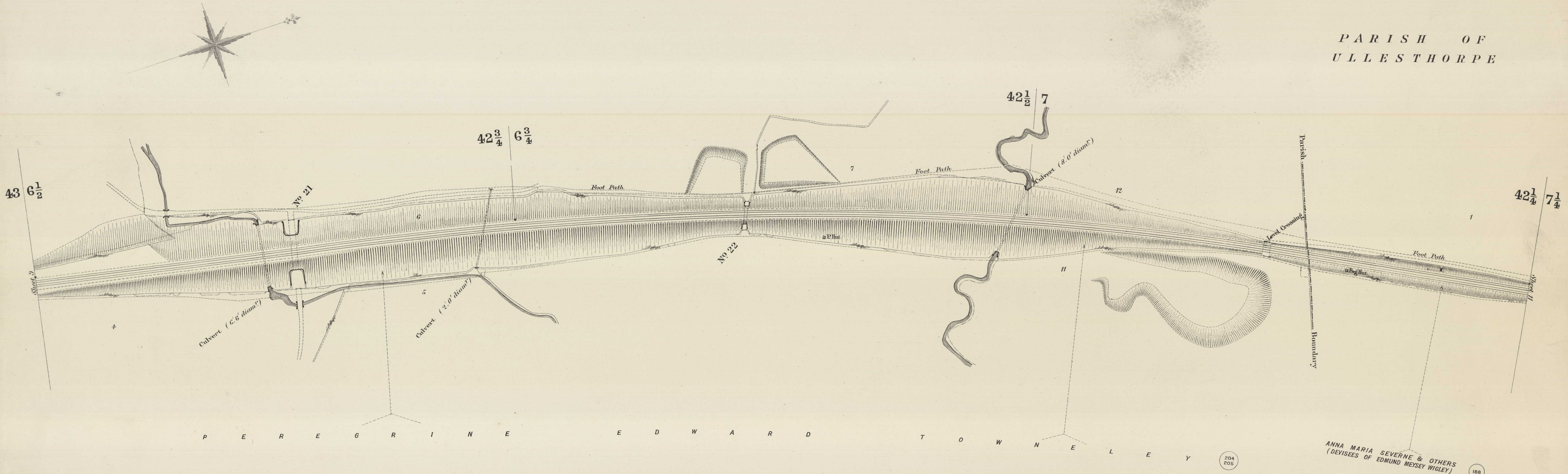


COUNTY OF LEICESTER  
 PARISH OF BITTESBY  
 (FORMERLY CLAYBROOK)

COUNTY OF LEICESTER

PARISH OF BITTRESBY  
(FORMERLY CLAYBROOK)

PARISH OF ULLESTHORPE



P E R E G R I N E E D W A R D T O W N E L L E Y

ANNA MARIA SEVERNE & OTHERS  
(DEVEISEES OF EDMUND MEYSEY WIGLEY)

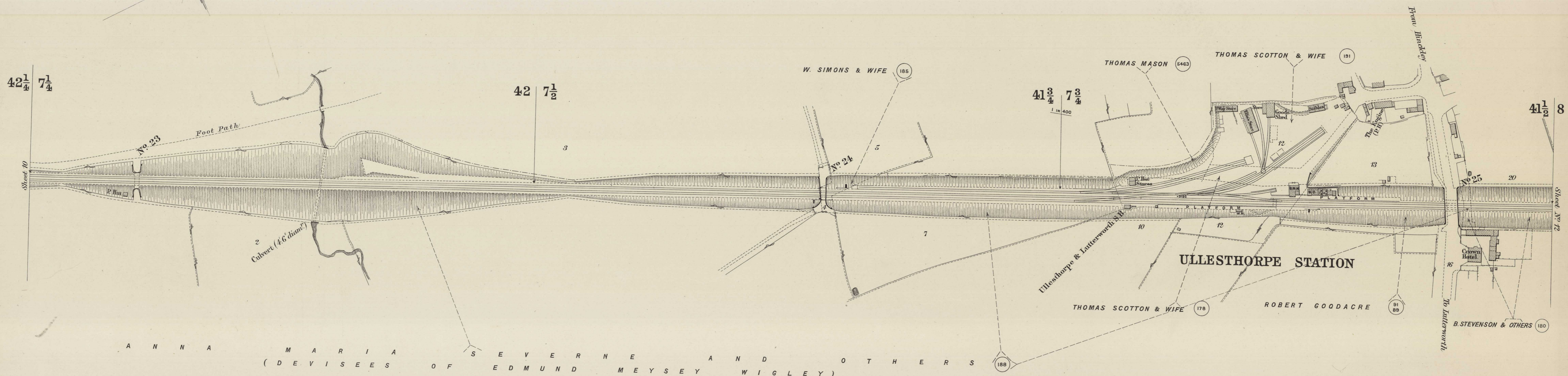

Scale, 2 Chains to an Inch.



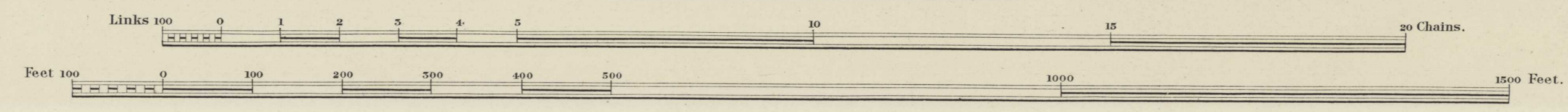
Estate Agents Office,  
Midland Railway,  
Derby.

COUNTY OF LEICESTER


P A R I S H O F U L L E S T H O R P E



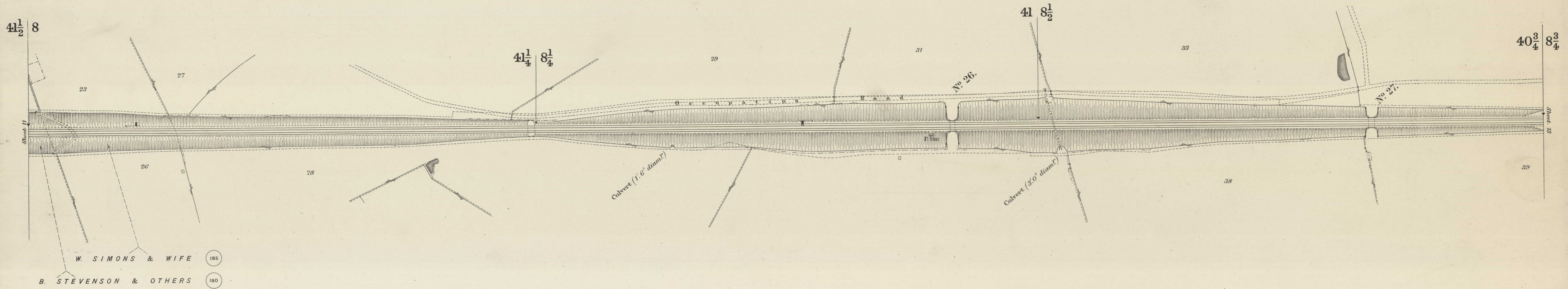
Scale, 2 Chains to an Inch.



COUNTY OF LEICESTER



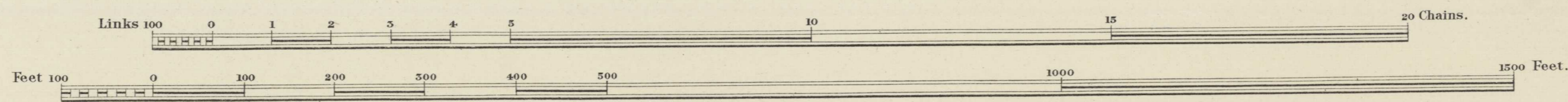
P A R I S H O F U L L E S T H O R P E



W. SIMONS & WIFE (185)  
B. STEVENSON & OTHERS (180)


W I L L I A M G I L L S O N (92)

Scale, 2 Chains to an Inch.



Estate Agents Office,  
Midland Railway,  
Derby.

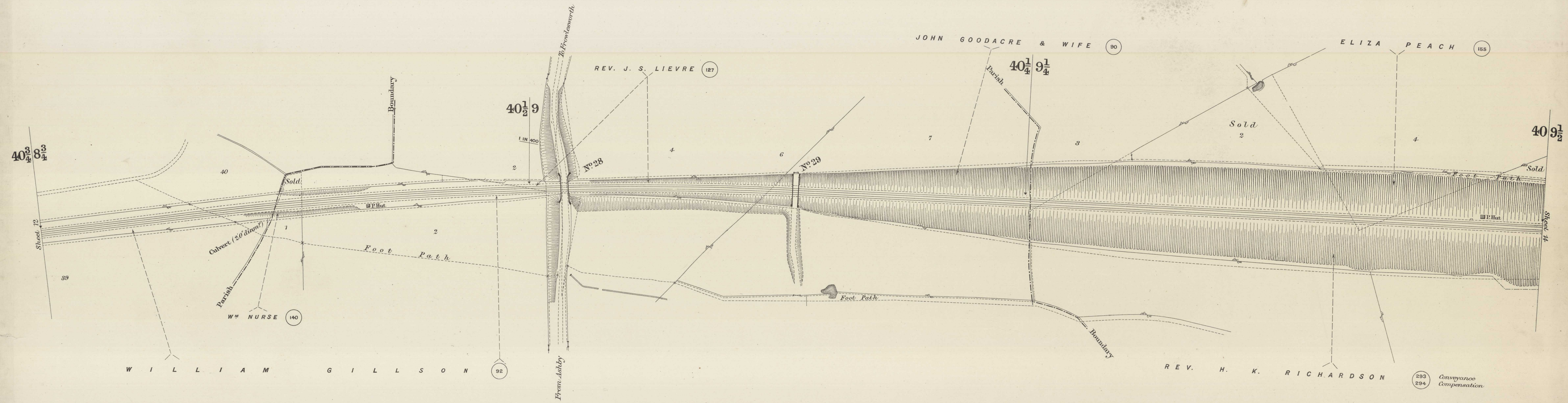
COUNTY OF LEICESTER



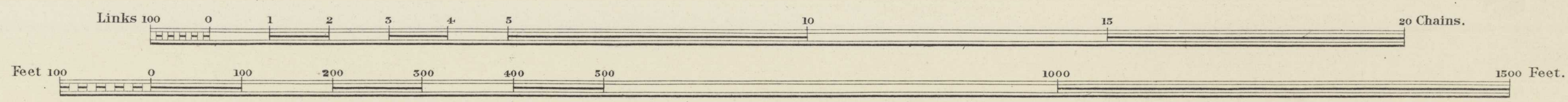
PARISH OF ULLESTHORPE

PARISH OF ASHBY PARVA

PARISH OF LEIRE



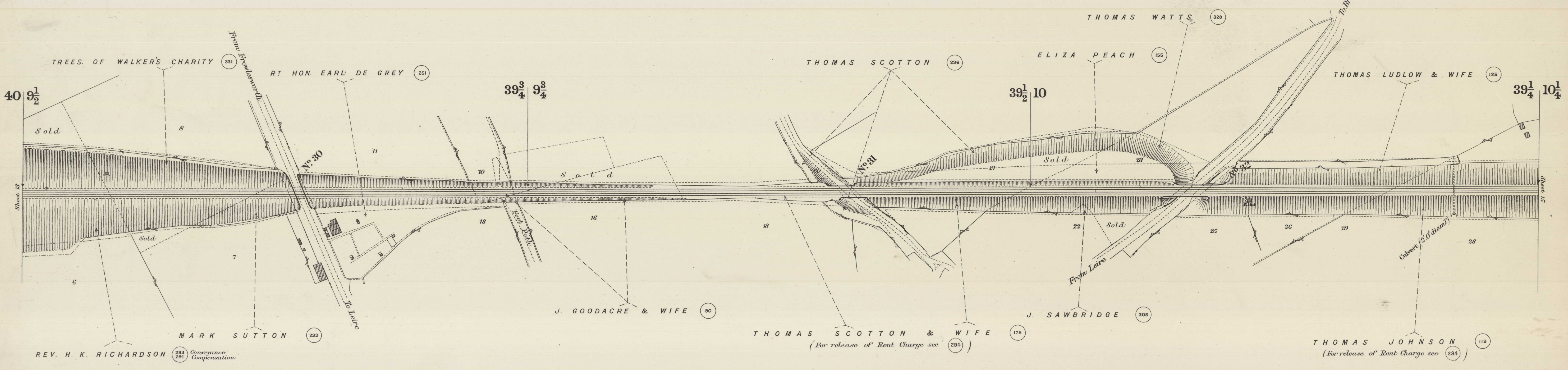

Scale, 2 Chains to an Inch.




Estate Agents Office,  
Midland Railway,  
Derby.

# COUNTY OF LEICESTER

## P A R I S H O F L E I C E S T E R



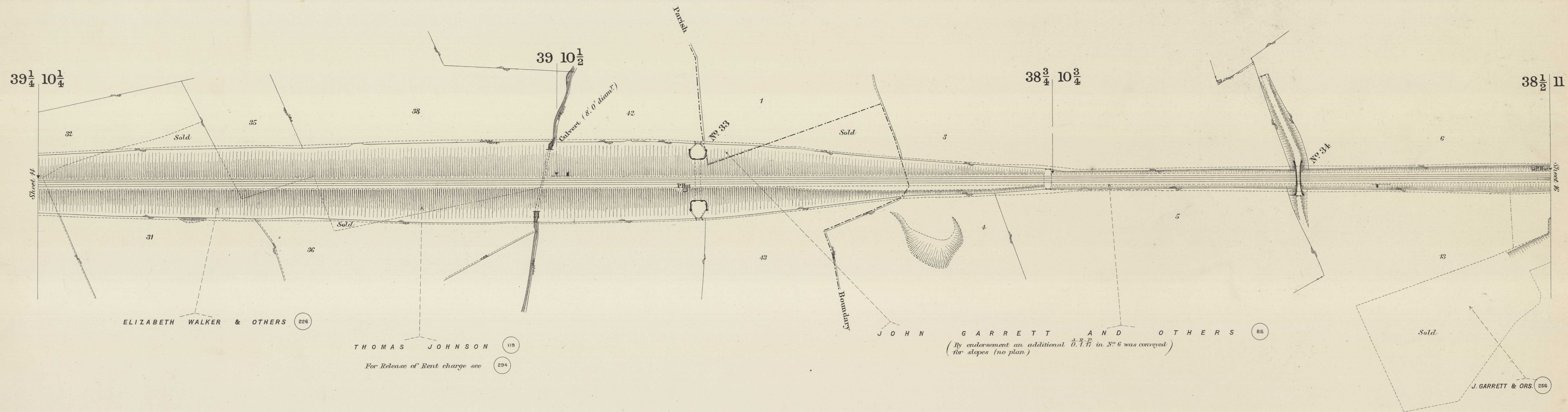

Scale, 2 Chains to an Inch.




COUNTY OF LEICESTER

PARISH OF LEIRE

PARISH OF BROUGHTON ASTLEY

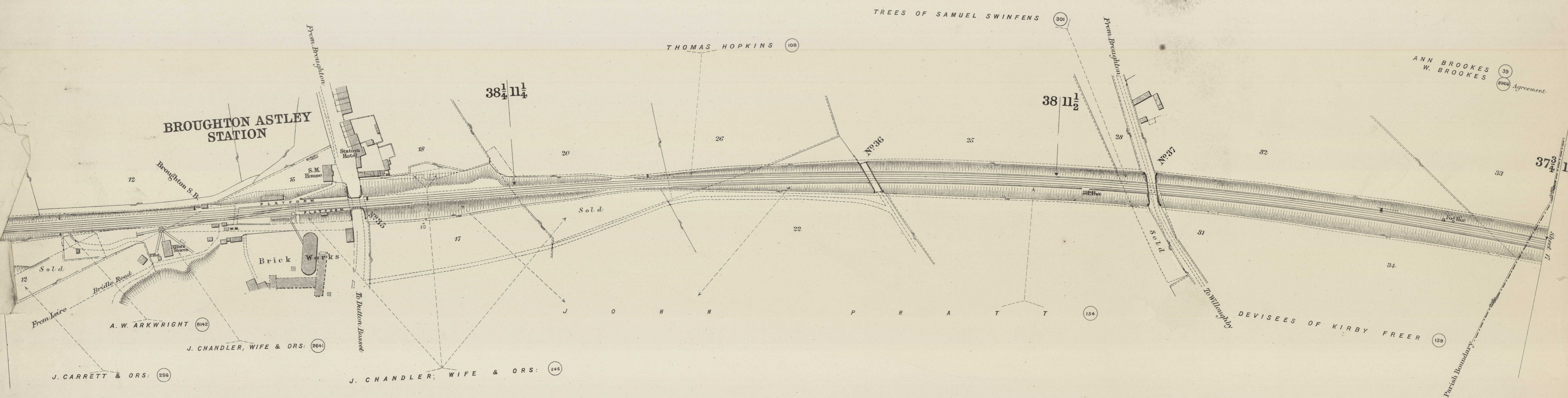



Scale, 2 Chains to an Inch.




COUNTY OF LEICESTER

P A R I S H O F B R O U G H T O N A S T L E Y




Scale, 2 Chains to an Inch.



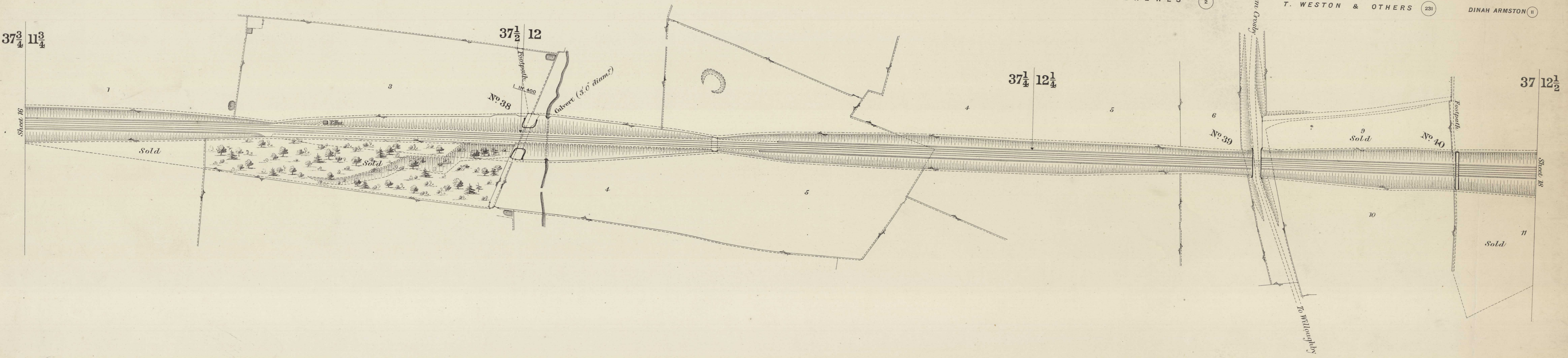


COUNTY OF LEICESTER

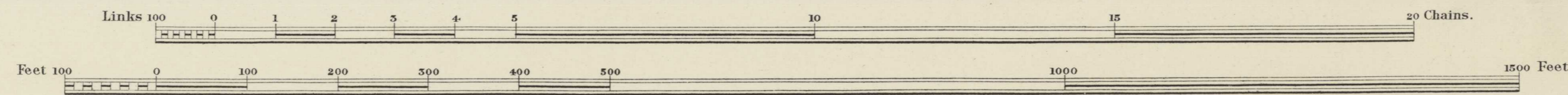
P A R I S H O F C O S B Y  
( F O R M E R L Y N A R B O R O U G H & C O S B Y )



CATHERINE, ELIZABETH & CATHERINE MARY REYNOLDS (174)      THOMAS FIELDING (81)      REV. GERRARD T. ANDREWES (2)      T. WESTON & OTHERS (231)      DINAH ARMSTON (11)



Scale, 2 Chains to an Inch.



COUNTY OF LEICESTER

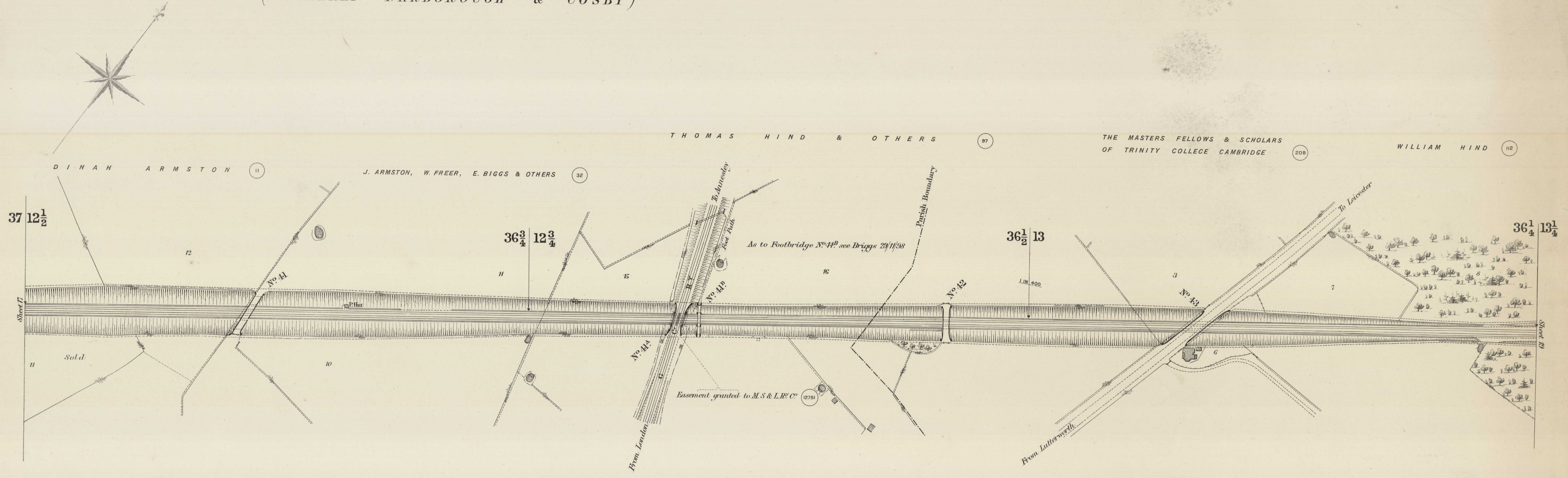
P A R I S H O F C O S B Y  
(FORMERLY NARBOROUGH & COSBY)

P A R I S H O F W H E T S T O N E

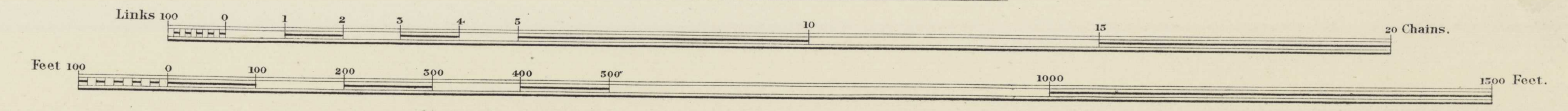
T H O M A S H I N D & O T H E R S (97)

T H E M A S T E R S F E L L O W S & S C H O L A R S  
O F T R I N I T Y C O L L E G E C A M B R I D G E (208)

W I L L I A M H I N D (112)



Scale, 2 Chains to an Inch.




Estate Agents Office,  
Midland Railway,  
Derby.

COUNTY OF LEICESTER

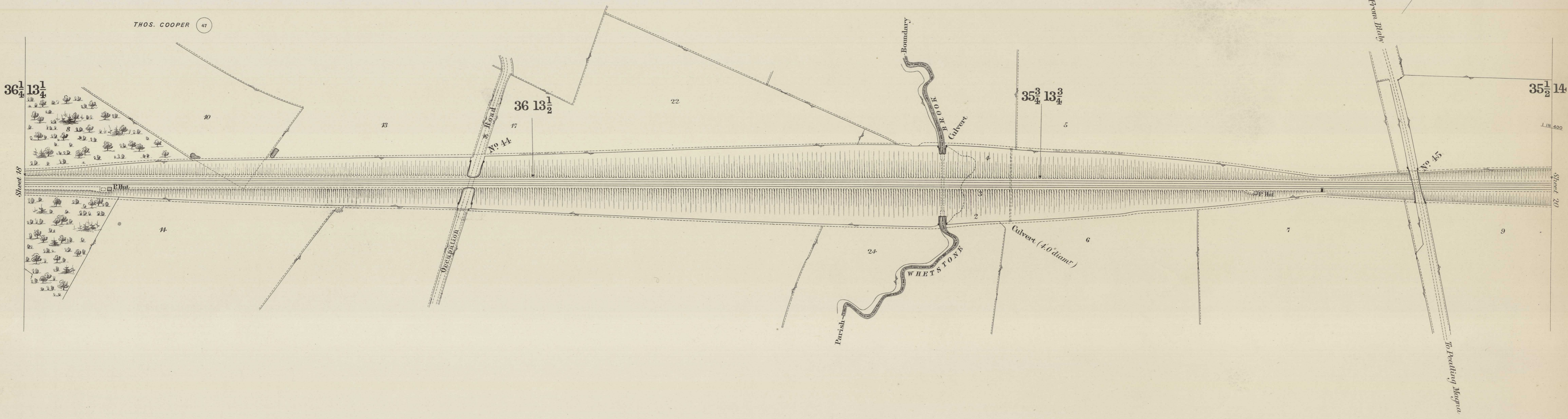
PARISH OF WHESTSTONE PARISH OF COUNTSTHORPE

W I L L I A M H I N D


REV. RICHARD PALMER



THOS. COOPER




Scale, 2 Chains to an Inch.



COUNTY OF LEICESTER

P A R I S H O F C O U N T E S T H O R P E

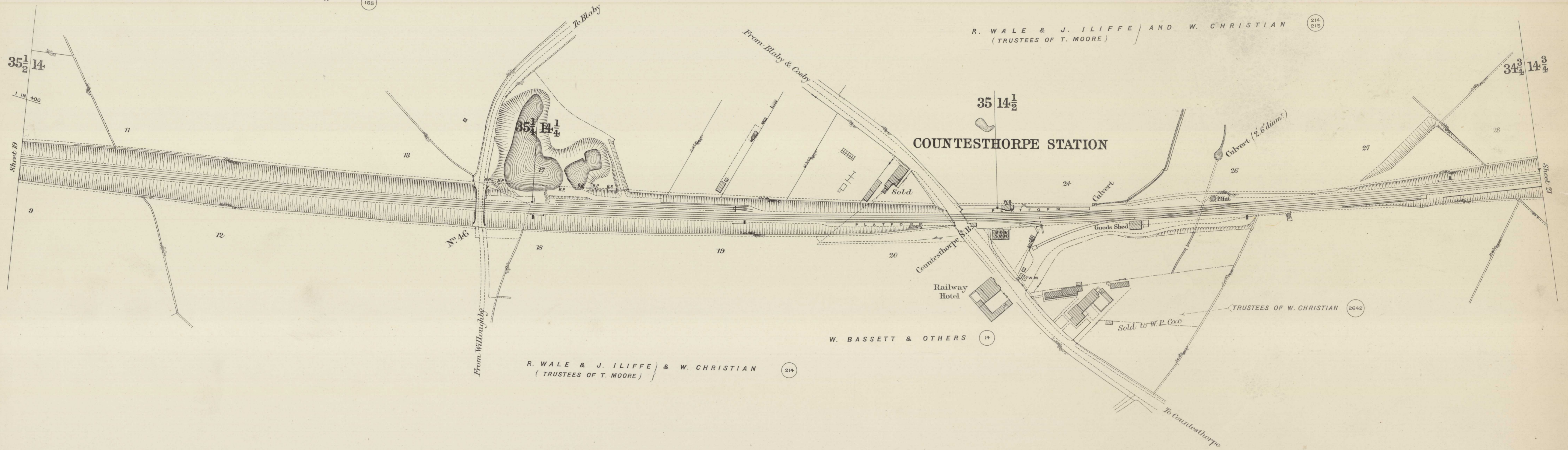


REV. RICHARD PALMER

185

R. WALE & J. ILIFFE AND W. CHRISTIAN  
(TRUSTEES OF T. MOORE)

214  
215



R. WALE & J. ILIFFE & W. CHRISTIAN  
(TRUSTEES OF T. MOORE)

214


W. BASSETT & OTHERS

14

TRUSTEES OF W. CHRISTIAN

2642


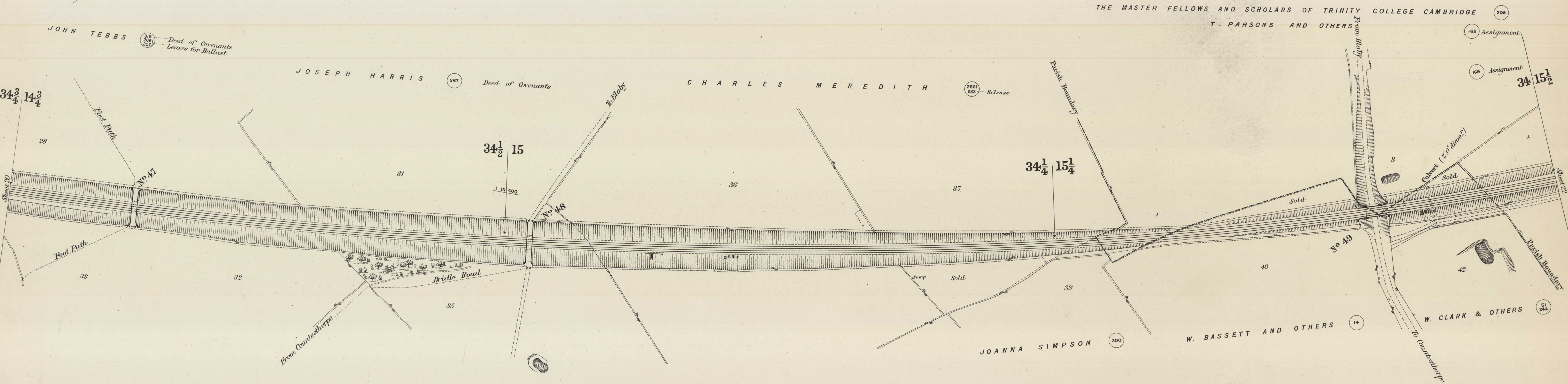

Scale, 2 Chains to an Inch.



Estate Agents Office,  
Midland Railway,  
Derby.

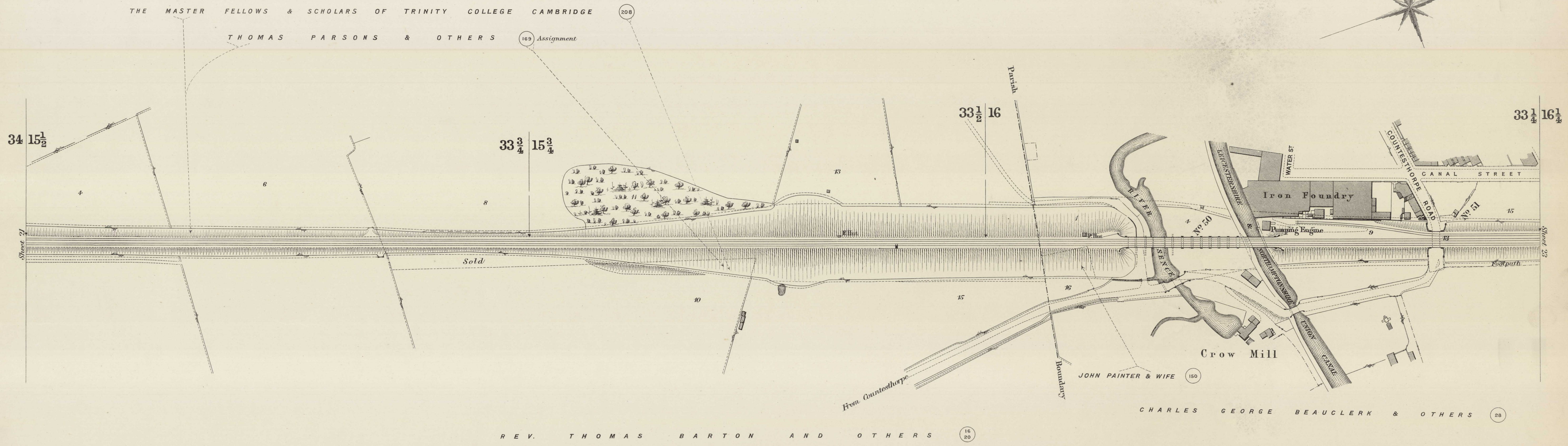

# COUNTY OF LEICESTER

P A R I S H O F C O U N T E S T H O R P E P A R I S H O F B L A B Y



# COUNTY OF LEICESTER

P A R I S H      O F      B L A B Y      P A R I S H      O F      W I G S T O N      M A G N A



PARISH OF GLEN PARVA  
(FORMERLY PARISH OF AYLESTONE)


COUNTY OF LEICESTER

PARISH OF WIGSTON MAGNA

Land at A given in Exchange for Land at B SEE DEED  
CLIFFORD ST  
LEOPOLD ST  
FAIRFIELD ST  
ALBION ST  
GLEN GATE

ALFRED COOPER  
(Mines and Minerals conveyed except in 518 & 519)

J. CLARKE & ASSIGNEES 59



SOUTH WIGSTON

15 Miles

32 1/2 17

33 16 1/2  
From Blaby  
LEVEL

C. G. BEAUCLERK & ANOTHER  
T. INGRAM  
(Mines and Minerals conveyed)  
WIGSTON SOUTH STATION

32 1/2 16 3/4

62 Miles

62 Miles


33 1/2 16 1/4

Dunmore & Son (Biscuit Factory)  
Leicester Dairy Co (Dairy Factory)  
O. Wright & Co (Boot Factory)  
Dennis Bottles & Co  
Orson Wright & Co (Builders Yard)  
Bridle Road

A. W. BEAUCLERK & OTHERS  
GEORGE SHIPP  
(Mines and Minerals conveyed)  
S. SEDDON & ANOTHER

CHARLES GEORGE BEAUCLERK AND OTHERS

Scale, 2 Chains to an Inch.




J. C. CLARKE 7850  
(Mines & Minerals conveyed)

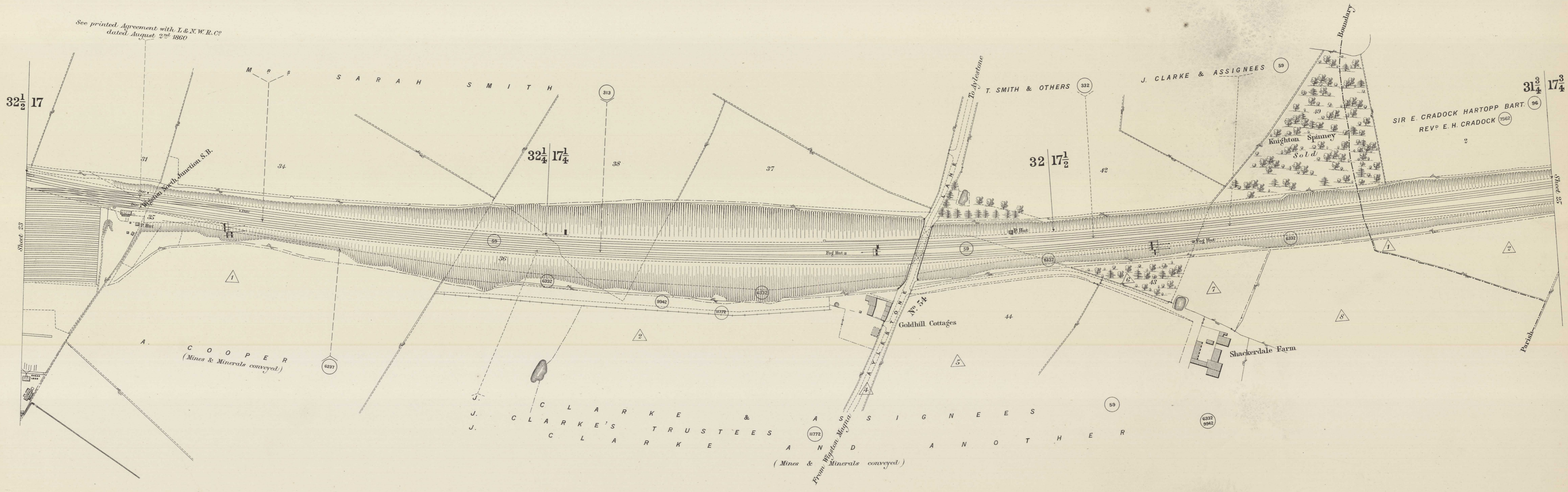
Estate Agents Office,  
Midland Railway  
Derby.

# COUNTY OF LEICESTER


## PARISH OF WIGSTON MAGNA



See printed Agreement with L. & N.W.R. Co.  
dated August 2<sup>nd</sup> 1860




Scale, 2 Chains to an Inch.



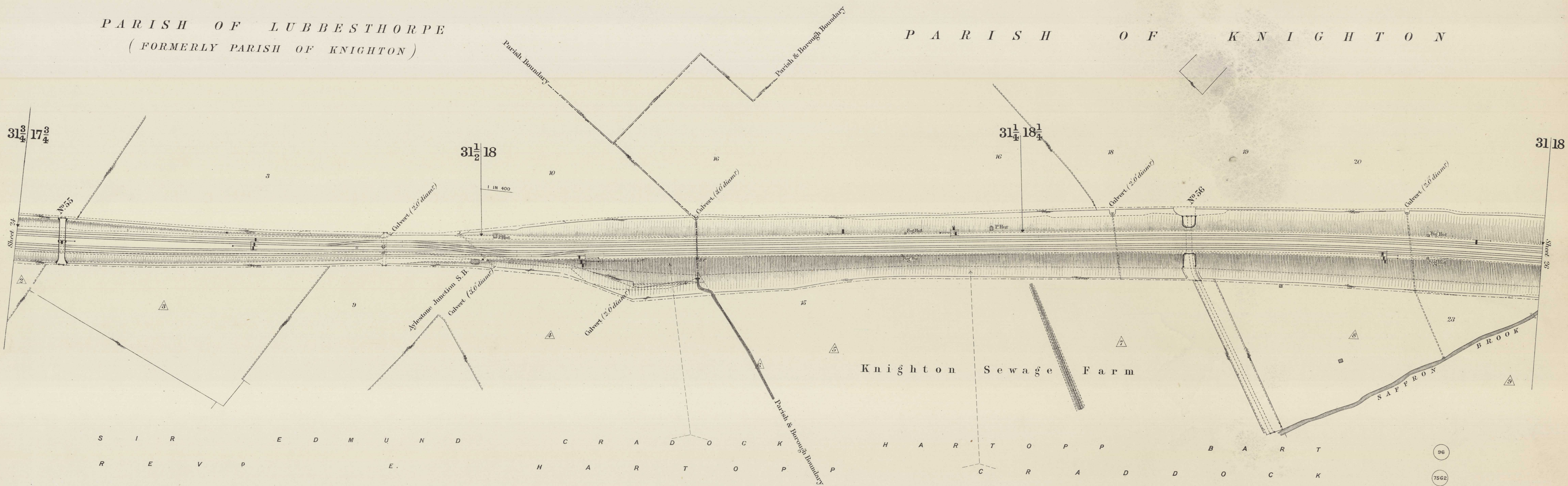


COUNTY OF LEICESTER




PARISH OF LUBBESTHORPE  
(FORMERLY PARISH OF KNIGHTON)

PARISH OF KNIGHTON



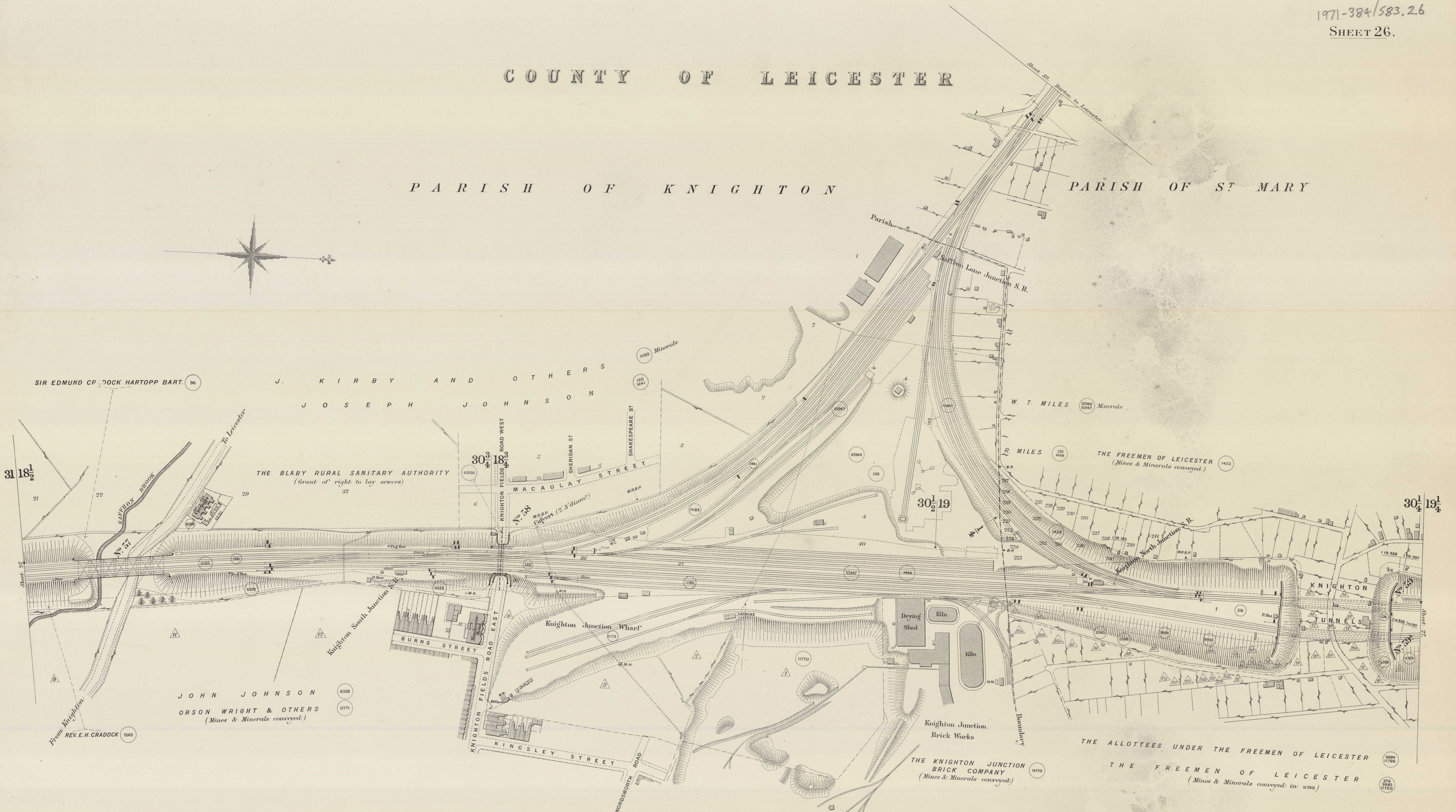

Scale, 2 Chains to an Inch.



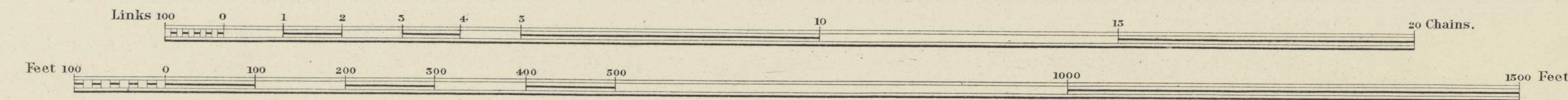
# COUNTY OF LEICESTER

## PARISH OF KNIGHTON

## PARISH OF ST MARY



Scale, 2 Chains to an Inch.



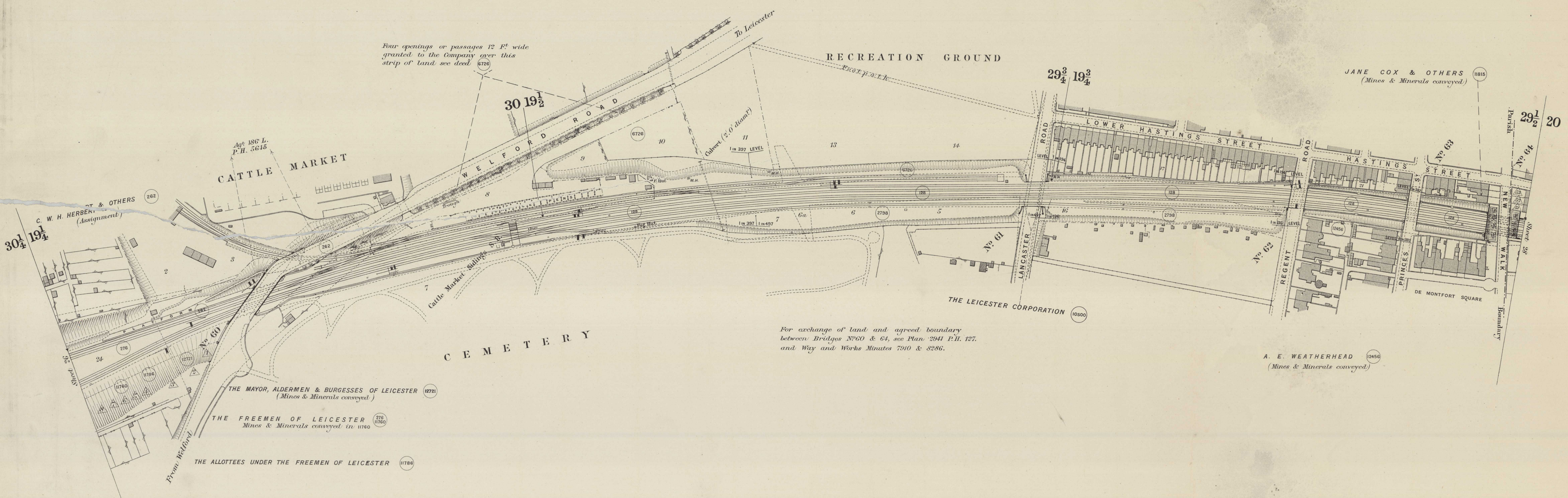

Estate Agents Office,  
Midland Railway,  
Derby.

COUNTY OF LEICESTER


P A R I S H O F S T M A R Y

T H E M A Y O R , A L D E R M E N & B U R G E S S E S O F L E I C E S T E R


128  
6726  
2738



Scale, 2 Chains to an Inch.



P A R I S H O F S T M A R G A R E T



LEICESTER STATION

As to Station accommodation for the L & N.W.R.C. see printed Agreement dated August 2nd 1860.

- J. SARSON (181)
- J. THORPE (198)
- M<sup>rs</sup> F. B. JACKSON & OTHERS (118)
- T. STAUGHTON & TREES (308) (Valuation)
- W. L. CHAMBERLAIN (62)
- J. PEARSON (162)
- H. MATTS (Mines & Minerals conveyed) (1124)
- J. HIGGINSON (1087)
- H. P. LONG & ANOTHER (6727)

- T. H. BIGGS (Mines & Minerals conveyed) (1175)
- J. THORPE'S TRUSTEES (Mines & Minerals conveyed) (1188)
- G. G. JOHNSON & ANOTHER (Mines & Minerals conveyed) (1188)
- F. CLEMENS'S TRUSTEE & ANOTHER (Mines & Minerals conveyed) (1188)
- REV. W. SMITH (1188)
- J. ST. T. CLARKE (Mines & Minerals conveyed) (1188)
- T. H. BIGGS (Mines & Minerals conveyed) (1175)
- J. THORPE'S TRUSTEES (Mines & Minerals conveyed) (1188)
- G. G. JOHNSON & ANOTHER (Mines & Minerals conveyed) (1188)
- F. CLEMENS'S TRUSTEE & ANOTHER (Mines & Minerals conveyed) (1188)
- REV. W. SMITH (1188)
- J. ST. T. CLARKE (Mines & Minerals conveyed) (1188)

- E. F. COOPER (1188)
- J. G. SIMPKIN & OTHERS (Mines & Minerals conveyed) (1135)
- J. CLAKES TRUSTEES (11688)
- T. BEESON (2869)
- J. POTTER (Mines & Minerals conveyed) (11384)
- W. F. BRAMLEY (Mines & Minerals conveyed) (11400)
- J. I. HALLAM & OTHERS (Mines & Minerals conveyed) (11118)
- J. FOSTER & MORTGAGEE (6724)
- MESS<sup>rs</sup> IND COOPE & CO (Lease) (11864)

- THE MAYOR ALDERMEN & BURGESSES OF LEICESTER AND TRUSTEES OF TRINITY HOSPITAL (320)
- J. H. BURLEY (Mines & Minerals conveyed) (1178)
- TRUSTEES OF J. MEASURES (8836)
- A. BURGESS (2636)
- J. DEW (2645)
- S. PYWELL & MORTGAGEE (2680)
- T. MILLER'S TREES & J. BELL (2798)
- F. MOORE (2739) (Resale)
- J. F. BELL (2738)
- J. NIXON & M. WETHERBURN (2758) (Resale)

- J. DEW'S TRUSTEES (2646)
- THE GUARDIANS OF THE LEICESTER UNION (Mines & Minerals conveyed) (10025)
- SIR C. W. CUFFE BURTON & ANOTHER (2785)
- J. A. BOSWORTH (2631)

- T. MILLER & T. SMITH (2666)
- T. MILLER'S TREES (Grant of Right of Way) (2682, 2685)
- Sold to J. Wilbourne, Minnie 8731
- Sold to J. Wilbourne, Minnie 8728
- Sold to J. Wilbourne, Minnie 8734
- Sold to J. Wilbourne, Minnie 8730
- Sold to J. Wilbourne, Minnie 8732
- Sold to J. Wilbourne, Minnie 8733
- Sold to J. Wilbourne, Minnie 8735
- Sold to J. Wilbourne, Minnie 8736
- Sold to J. Wilbourne, Minnie 8737
- Sold to J. Wilbourne, Minnie 8738
- Sold to J. Wilbourne, Minnie 8739
- Sold to J. Wilbourne, Minnie 8740
- Sold to J. Wilbourne, Minnie 8741
- Sold to J. Wilbourne, Minnie 8742
- Sold to J. Wilbourne, Minnie 8743
- Sold to J. Wilbourne, Minnie 8744
- Sold to J. Wilbourne, Minnie 8745
- Sold to J. Wilbourne, Minnie 8746
- Sold to J. Wilbourne, Minnie 8747
- Sold to J. Wilbourne, Minnie 8748
- Sold to J. Wilbourne, Minnie 8749
- Sold to J. Wilbourne, Minnie 8750
- Sold to J. Wilbourne, Minnie 8751
- Sold to J. Wilbourne, Minnie 8752
- Sold to J. Wilbourne, Minnie 8753
- Sold to J. Wilbourne, Minnie 8754
- Sold to J. Wilbourne, Minnie 8755
- Sold to J. Wilbourne, Minnie 8756
- Sold to J. Wilbourne, Minnie 8757
- Sold to J. Wilbourne, Minnie 8758
- Sold to J. Wilbourne, Minnie 8759
- Sold to J. Wilbourne, Minnie 8760
- Sold to J. Wilbourne, Minnie 8761
- Sold to J. Wilbourne, Minnie 8762
- Sold to J. Wilbourne, Minnie 8763
- Sold to J. Wilbourne, Minnie 8764
- Sold to J. Wilbourne, Minnie 8765
- Sold to J. Wilbourne, Minnie 8766
- Sold to J. Wilbourne, Minnie 8767
- Sold to J. Wilbourne, Minnie 8768
- Sold to J. Wilbourne, Minnie 8769
- Sold to J. Wilbourne, Minnie 8770
- Sold to J. Wilbourne, Minnie 8771
- Sold to J. Wilbourne, Minnie 8772
- Sold to J. Wilbourne, Minnie 8773
- Sold to J. Wilbourne, Minnie 8774
- Sold to J. Wilbourne, Minnie 8775
- Sold to J. Wilbourne, Minnie 8776
- Sold to J. Wilbourne, Minnie 8777
- Sold to J. Wilbourne, Minnie 8778
- Sold to J. Wilbourne, Minnie 8779
- Sold to J. Wilbourne, Minnie 8780
- Sold to J. Wilbourne, Minnie 8781
- Sold to J. Wilbourne, Minnie 8782
- Sold to J. Wilbourne, Minnie 8783
- Sold to J. Wilbourne, Minnie 8784
- Sold to J. Wilbourne, Minnie 8785
- Sold to J. Wilbourne, Minnie 8786
- Sold to J. Wilbourne, Minnie 8787
- Sold to J. Wilbourne, Minnie 8788
- Sold to J. Wilbourne, Minnie 8789
- Sold to J. Wilbourne, Minnie 8790
- Sold to J. Wilbourne, Minnie 8791
- Sold to J. Wilbourne, Minnie 8792
- Sold to J. Wilbourne, Minnie 8793
- Sold to J. Wilbourne, Minnie 8794
- Sold to J. Wilbourne, Minnie 8795
- Sold to J. Wilbourne, Minnie 8796
- Sold to J. Wilbourne, Minnie 8797
- Sold to J. Wilbourne, Minnie 8798
- Sold to J. Wilbourne, Minnie 8799
- Sold to J. Wilbourne, Minnie 8800

- REV. N. MORGAN (Release of Covenants & Mines & Minerals conveyed in 2668)
- T. A. PAGET (2675)
- L. A. CLARKE & WIFE (Mines & Minerals conveyed) (8146)
- T. PAGET'S TRUSTEES (2673, 2674, 2675)
- T. PAGET (282)
- B. BOSWORTH (2633)
- W. STABLEFORD (2686) (Resale)
- T. PAGET'S TRUSTEES (2672)
- T. PORTER & OTHERS (Release of Right of Way) (2679)

- REV. N. MORGAN (Release of Covenants & Mines & Minerals conveyed in 2668)
- T. A. PAGET (2675)
- L. A. CLARKE & WIFE (Mines & Minerals conveyed) (8146)
- T. PAGET'S TRUSTEES (2673, 2674, 2675)
- T. PAGET (282)
- B. BOSWORTH (2633)
- W. STABLEFORD (2686) (Resale)
- T. PAGET'S TRUSTEES (2672)
- T. PORTER & OTHERS (Release of Right of Way) (2679)

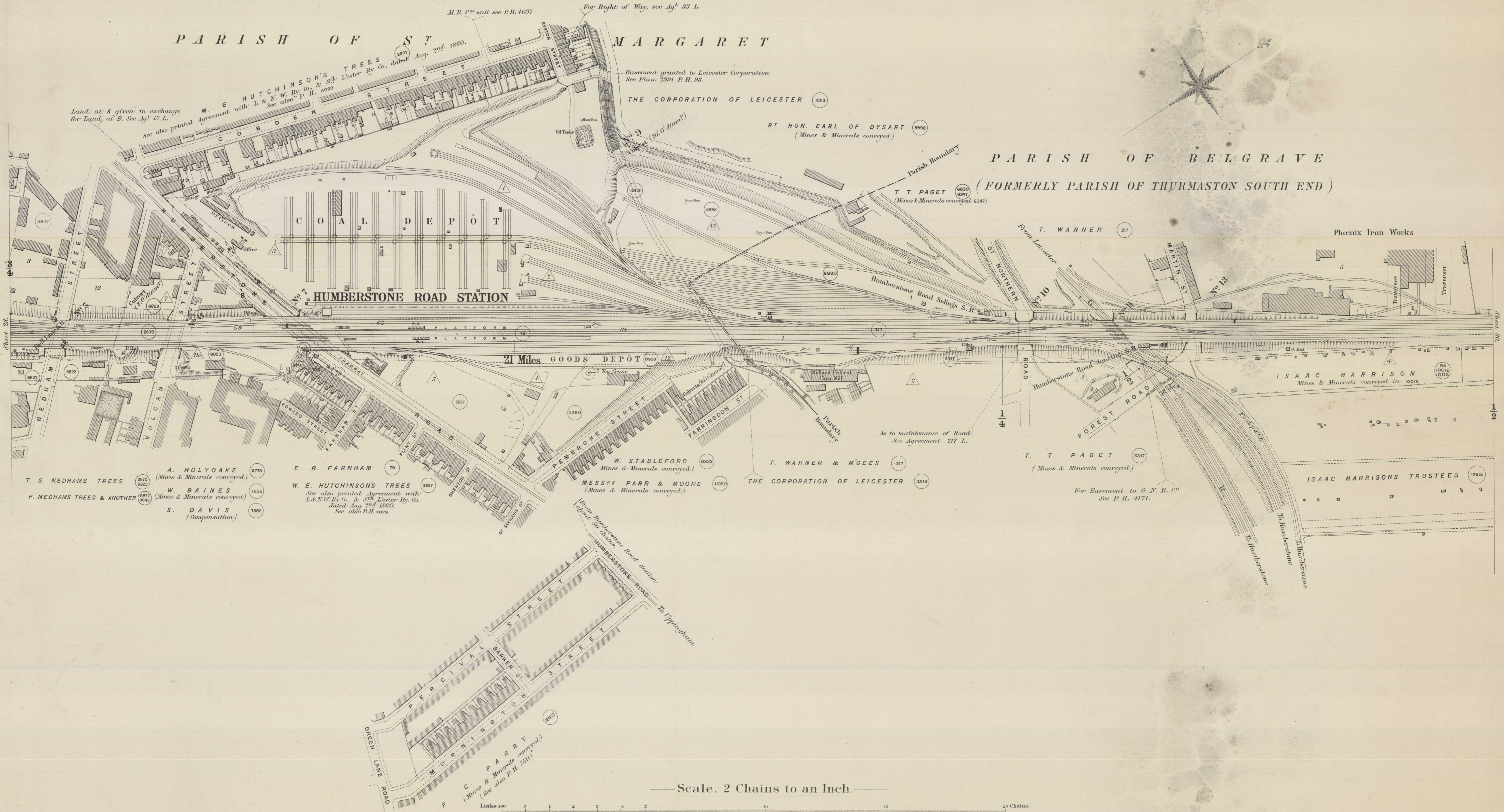


# COUNTY OF LEICESTER

## PARISH OF ST MARGARET

## PARISH OF BELGRAVE

(FORMERLY PARISH OF THURMASTON SOUTH END)



T. S. NEDHAMS TREES. (3670, 3823, 3822, 3947)  
 A. HOLYOAKE (6773) (Mines & Minerals conveyed)  
 W. BAINES (7555) (Mines & Minerals conveyed)  
 F. NEDHAMS TREES & ANOTHER (6822, 3947)  
 S. DAVIS (7392) (Compensation)


E. B. FARNHAM (79)  
 W. E. HUTCHINSON'S TREES (2837) See also printed Agreement with L. & N. W. Ry. Co. & 5th L. & N. W. Ry. Co. dated Aug. 2nd 1860. See also P.H. 4029.

W. STABLEFORD (8923) (Mines & Minerals conveyed)  
 MESSRS PARR & MOORE (13850) (Mines & Minerals conveyed)  
 THE CORPORATION OF LEICESTER (10113)


T. WARNER & M'GEES (217)  
 T. T. PAGET (6347) (Mines & Minerals conveyed)  
 For Easement to G. N. R. Co. See P.H. 4171.

ISAAC HARRISON (98, 10018, 10113) (Mines & Minerals conveyed in 10016)  
 ISAAC HARRISON'S TRUSTEES (13315)

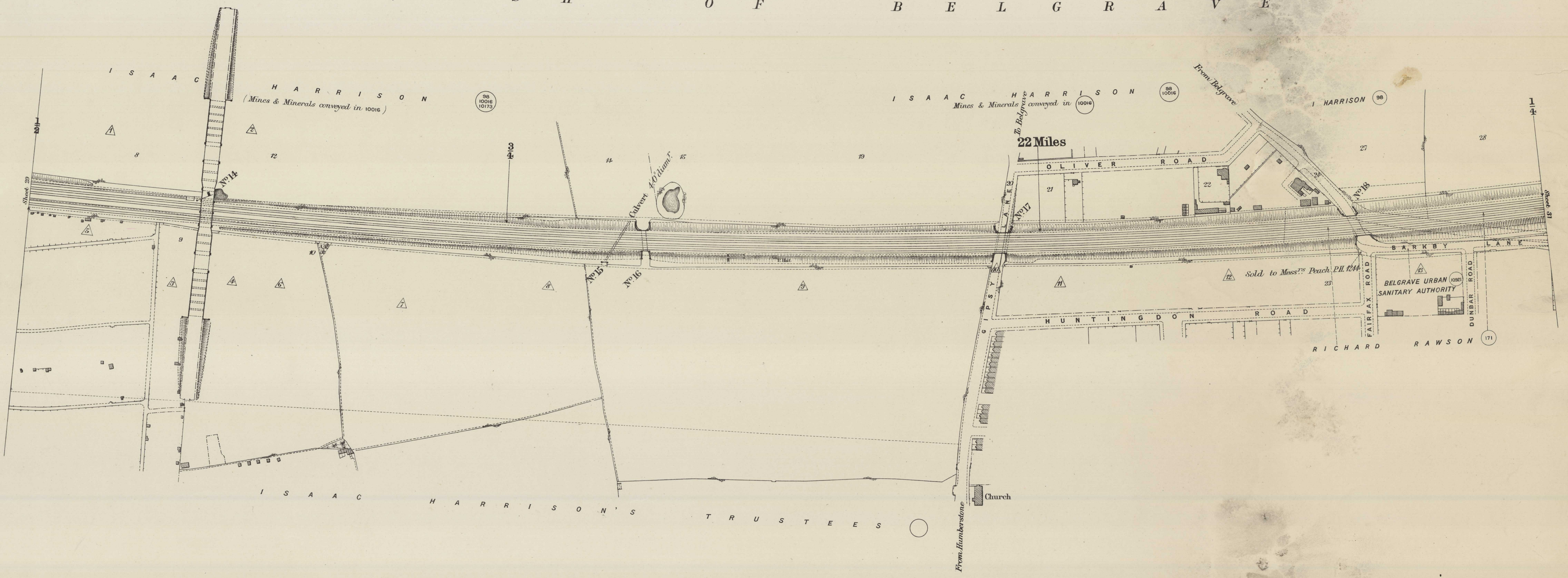
Scale, 2 Chains to an Inch.




# COUNTY OF LEICESTER




## P A R I S H O F B E L G R A V E



Scale, 2 Chains to an Inch.



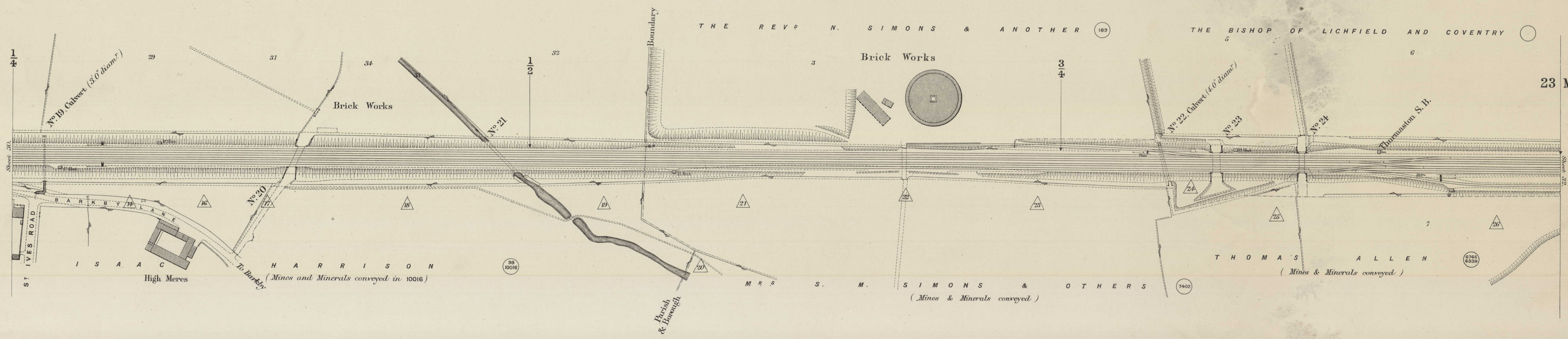
COUNTY OF LEICESTER




PARISH OF BELGRAVE

PARISH OF BELGRAVE


(OTHERWISE THURMASTON SOUTH END)



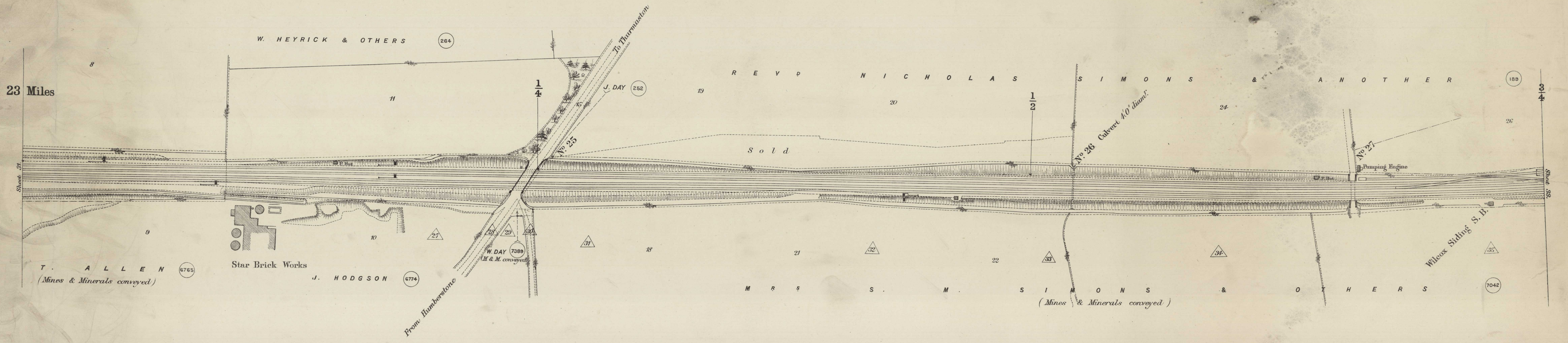
Scale, 2 Chains to an Inch.



# COUNTY OF LEICESTER




## P A R I S H   O F   T H U R M A S T O N   S O U T H   E N D ( O T H E R W I S E   B E L G R A V E )



23 Miles

Scale, 2 Chains to an Inch.



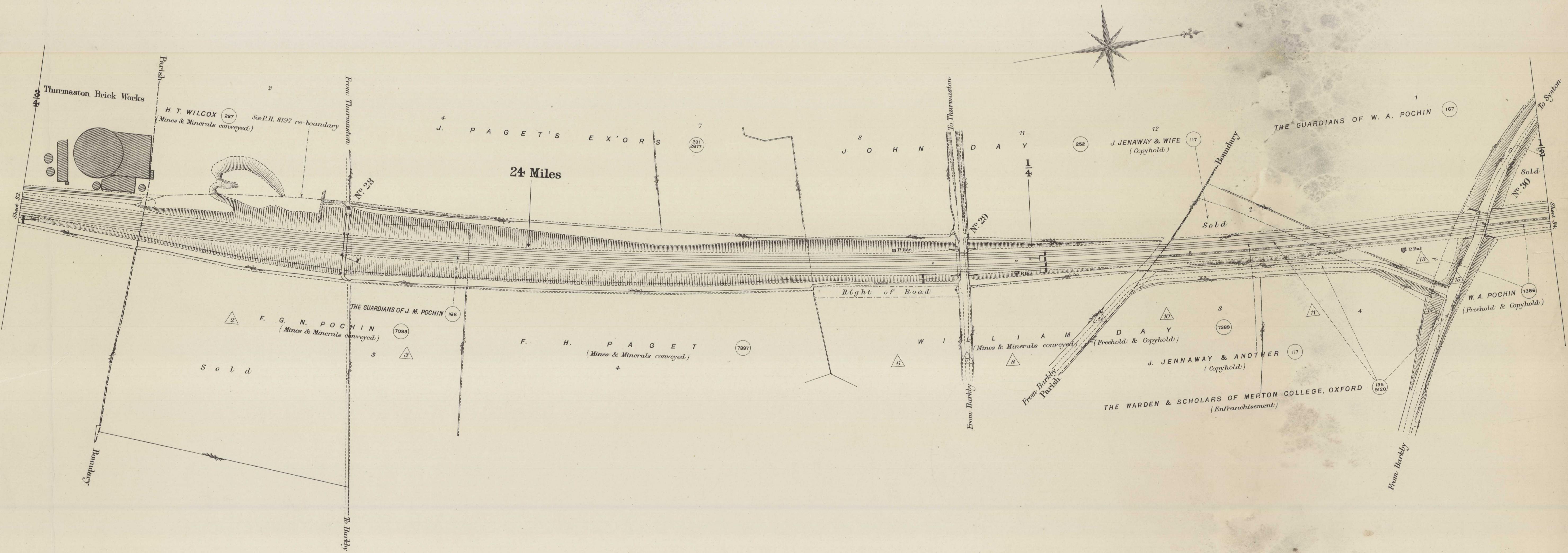


# COUNTY OF LEICESTER


P A R I S H O F T H U R M A S T O N N O R T H E N D

P A R I S H O F B A R K B Y

( O T H E R W I S E B A R K B Y )



Scale, 2 Chains to an Inch.

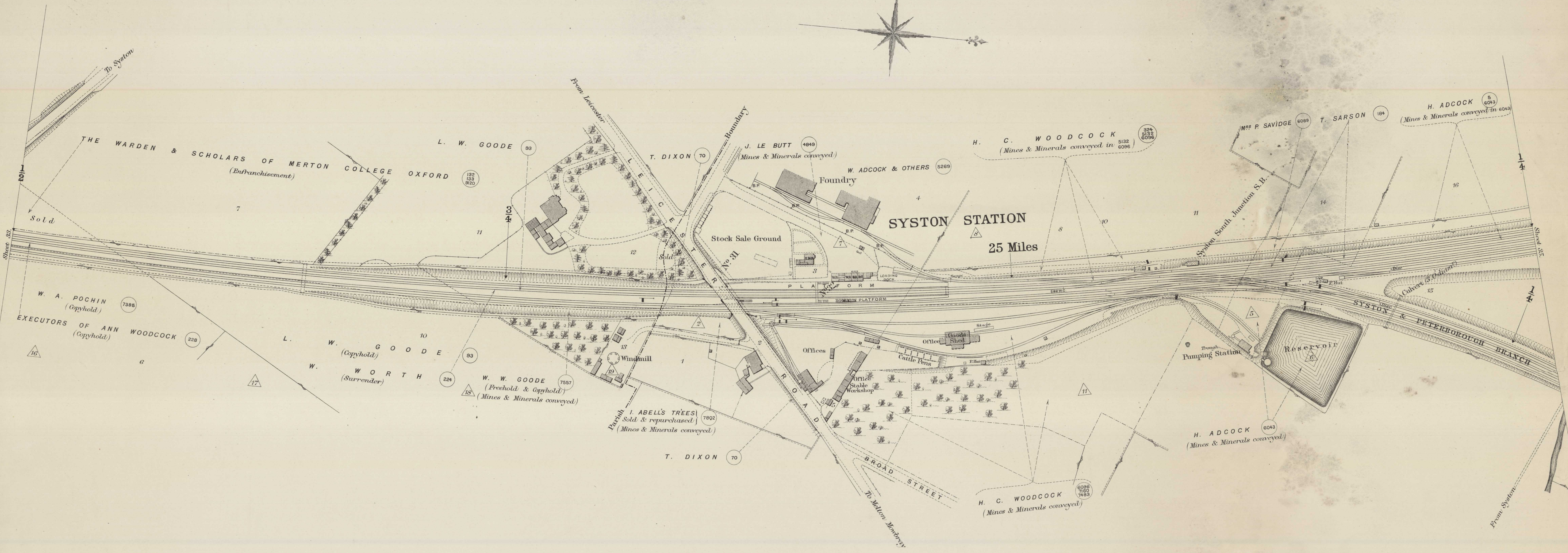



Estate Agents Office,  
Midland Railway,  
Derby.

# COUNTY OF LEICESTER

P A R I S H O F B A R K B Y

P A R I S H O F S Y S T O N

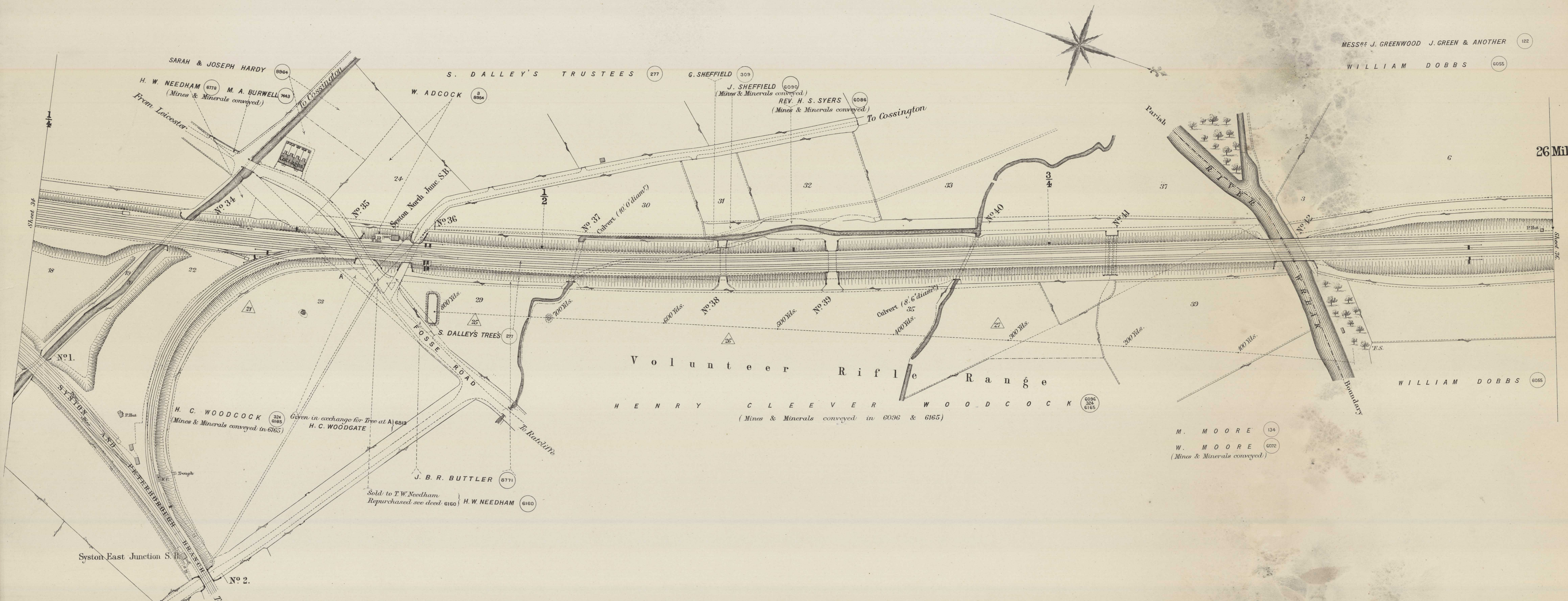


# COUNTY OF LEICESTER

## PARISH OF SYSTON

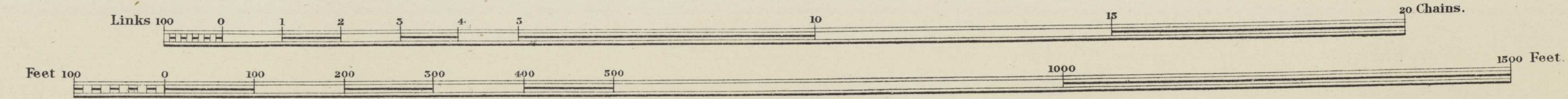
## PARISH OF COSSINGTON

MESSRS J. GREENWOOD J. GREEN & ANOTHER 122  
WILLIAM DOBBS 6055




26 Miles

Scale, 2 Chains to an Inch.

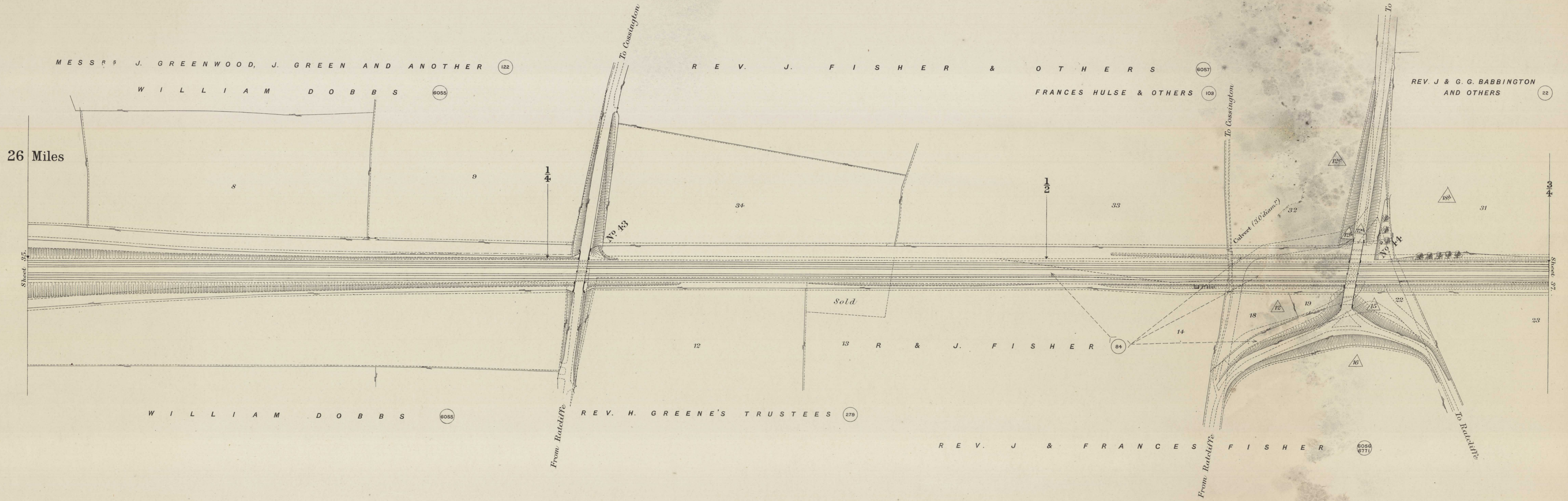


Estate Agents Office,  
Midland Railway,  
Derby.

COUNTY OF LEICESTER

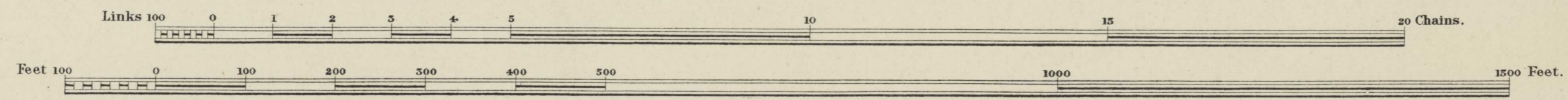


P A R I S H O F C O S S I N G T O N



26 Miles

Scale, 2 Chains to an Inch.




Estate Agents Office,  
Midland Railway,  
Derby.

COUNTY OF LEICESTER

PARISH OF COSSINGTON

P A R I S H O F S I L E B Y



REV. J & G. BABINGTON & OTHERS (22)

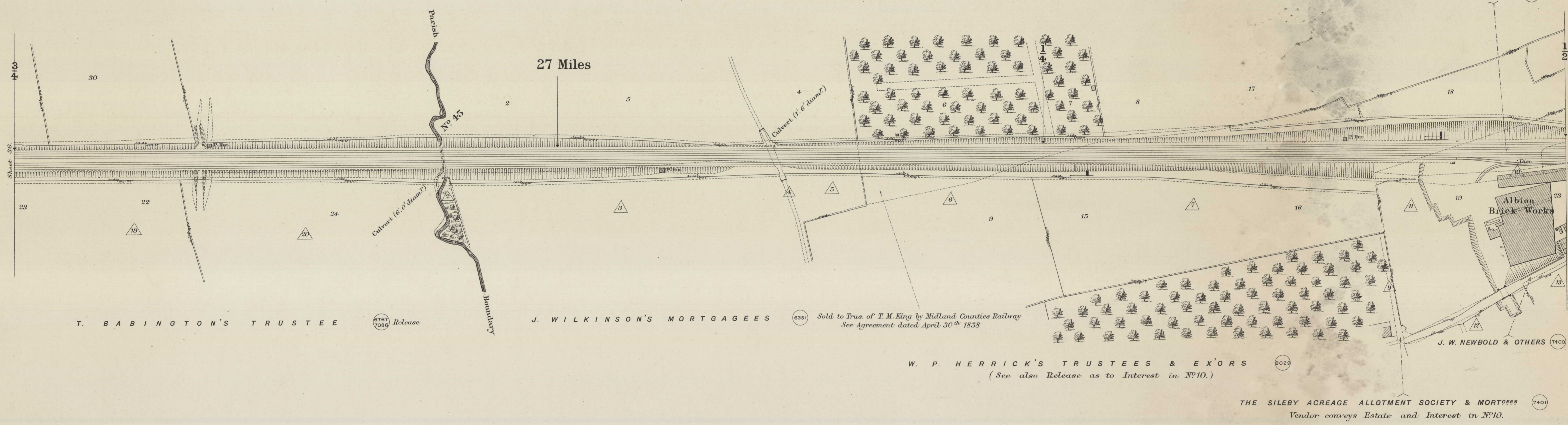
S. W I L K I N S O N (218)

J. HUDSON & OTHERS (104)


J. GREENWOOD, J. GREEN & ANOTHER (122)

G. GILLSON & OTHERS (282)

D. C. WEBB (221)



Scale, 2 Chains to an Inch.

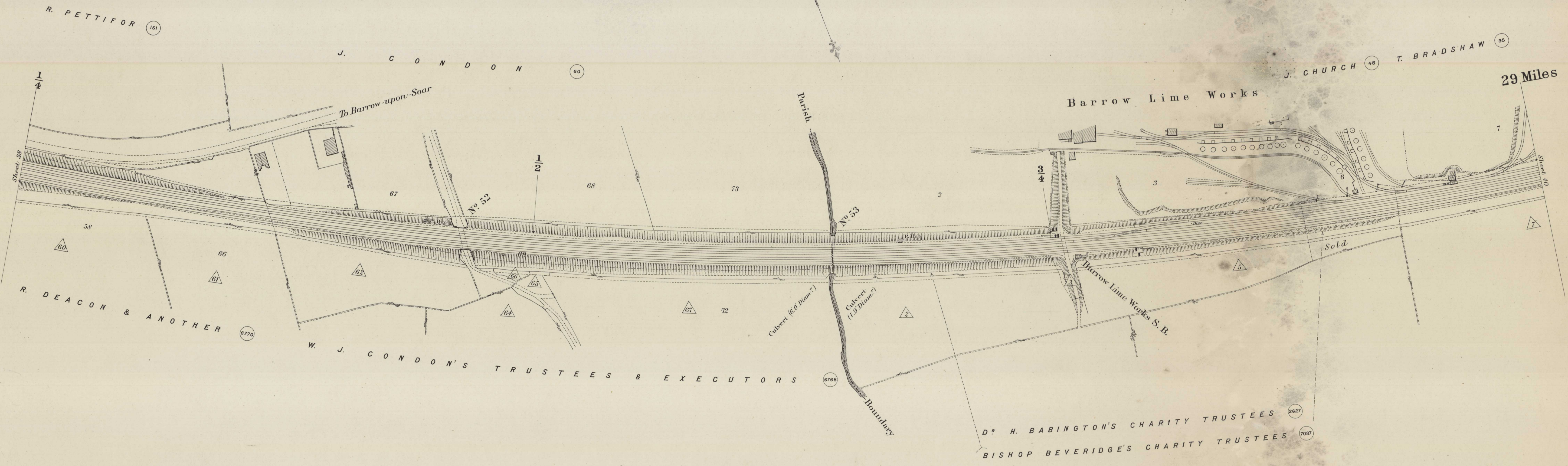





COUNTY OF LEICESTER


P A R I S H O F S I L E B Y

P A R I S H O F B A R R O W - U P O N - S O A R



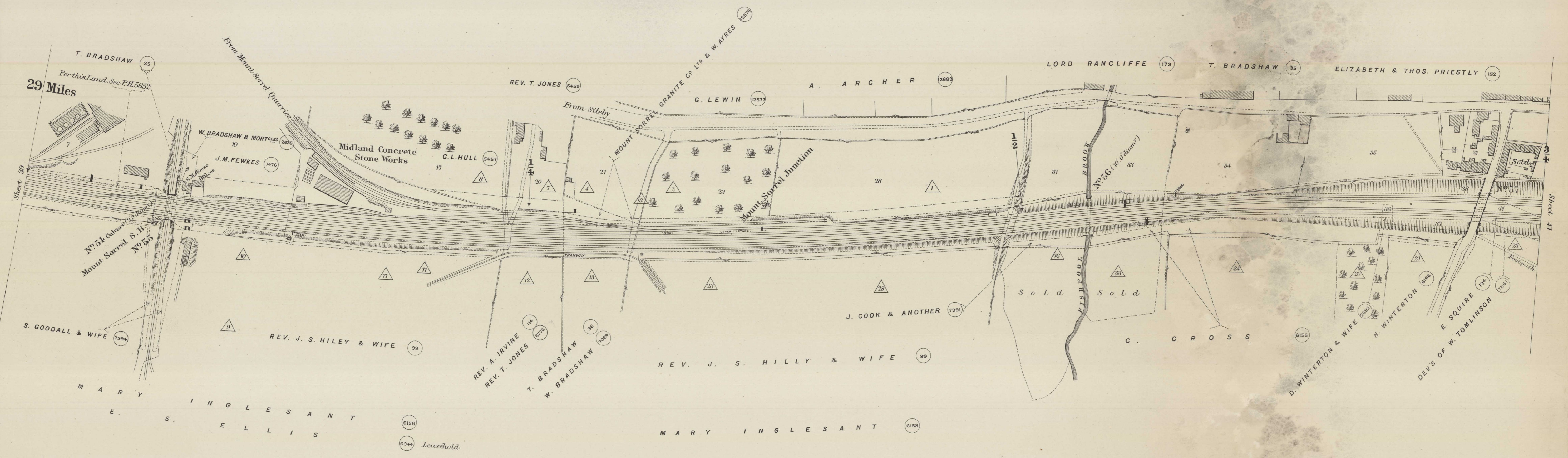
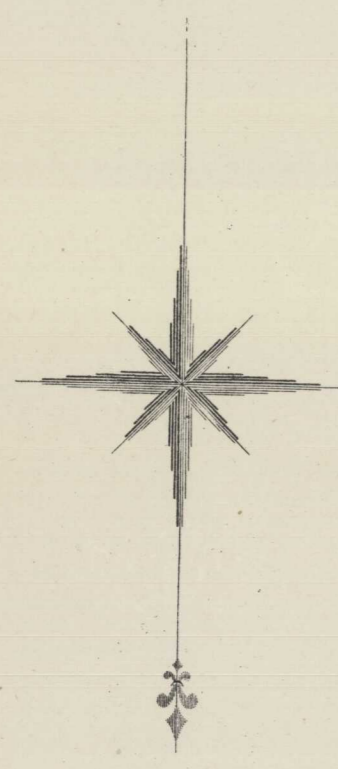
29 Miles

Scale, 2 Chains to an Inch.




# COUNTY OF LEICESTER

## P A R I S H O F B A R R O W — U P O N — S O A R



29 Miles


Scale, 2 Chains to an Inch.



Estate Agents Office,  
Midland Railway,  
Derby.

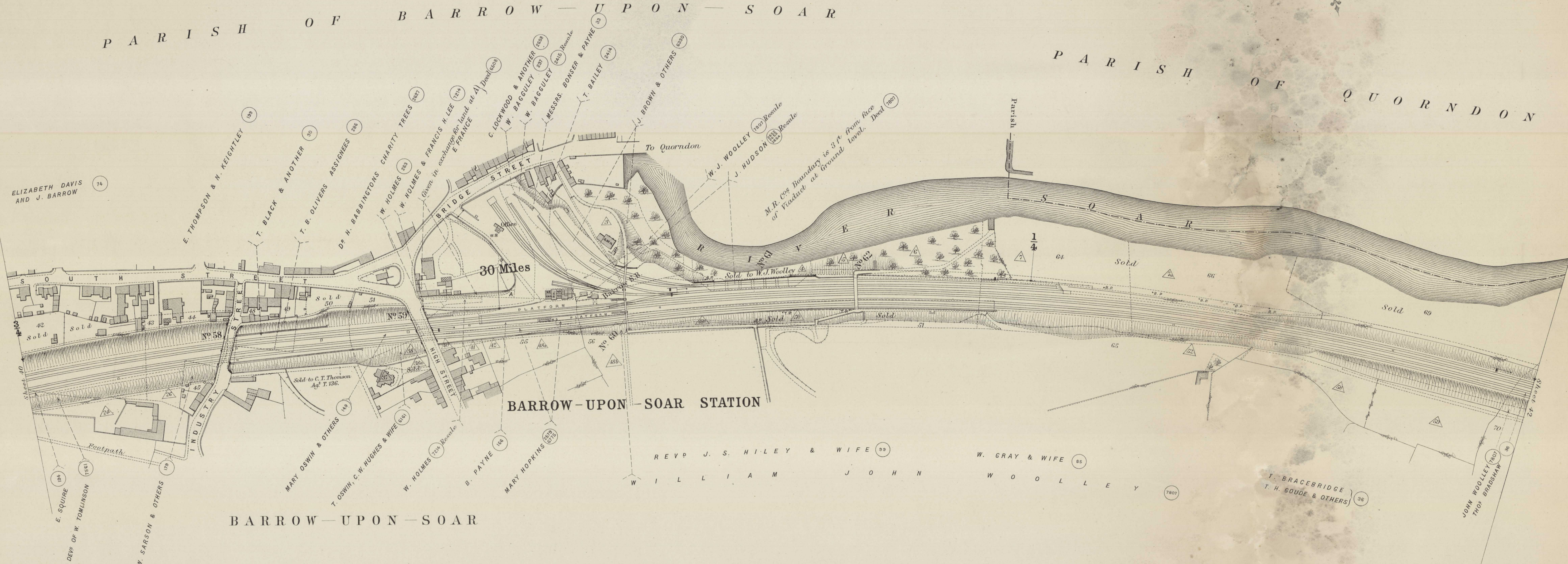


COUNTY OF LEICESTER



P A R I S H O F B A R R O W — U P O N — S O A R

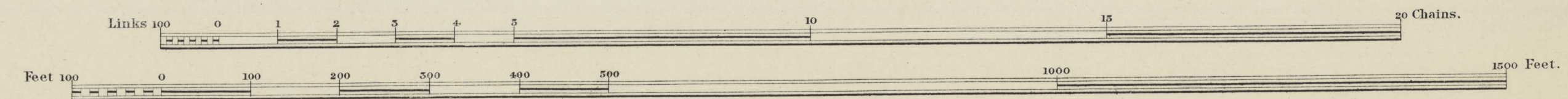
P A R I S H O F Q U O R N D O N



BARROW-UPON-SOAR

BARROW-UPON-SOAR STATION

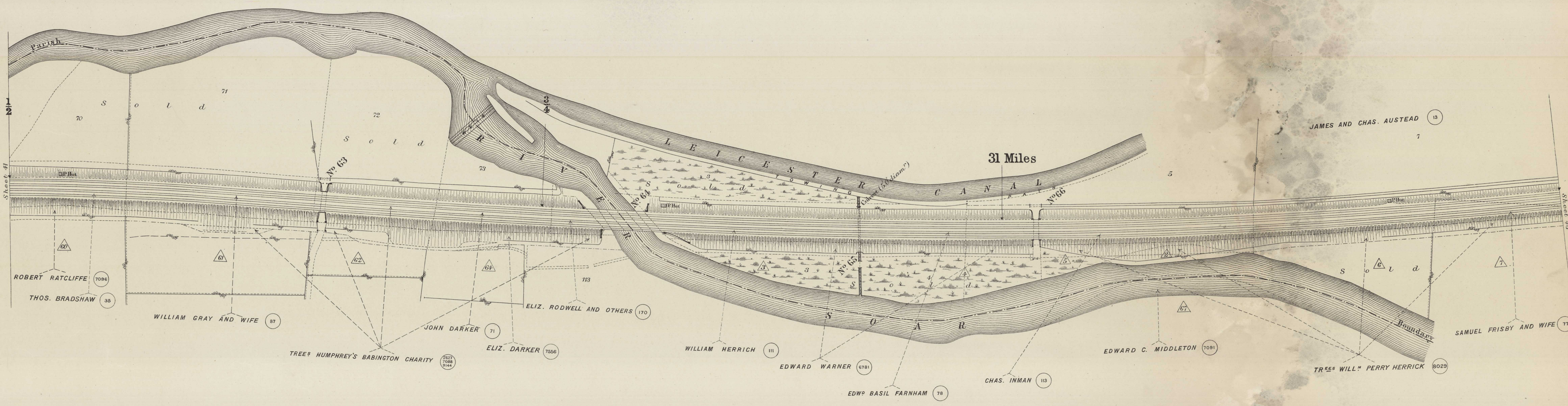

Scale, 2 Chains to an Inch.



Estate Agents Office,  
Midland Railway,  
Derby.

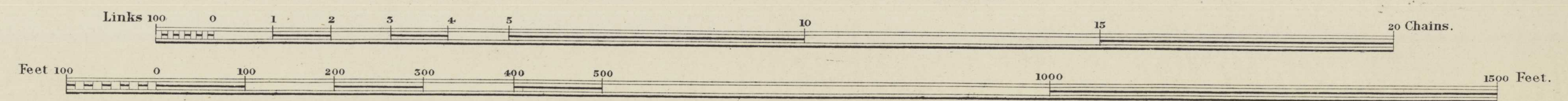
COUNTY OF LEICESTER

P A R I S H O F Q U O R N D O N



P A R I S H O F B A R R O W — U P O N — S O A R

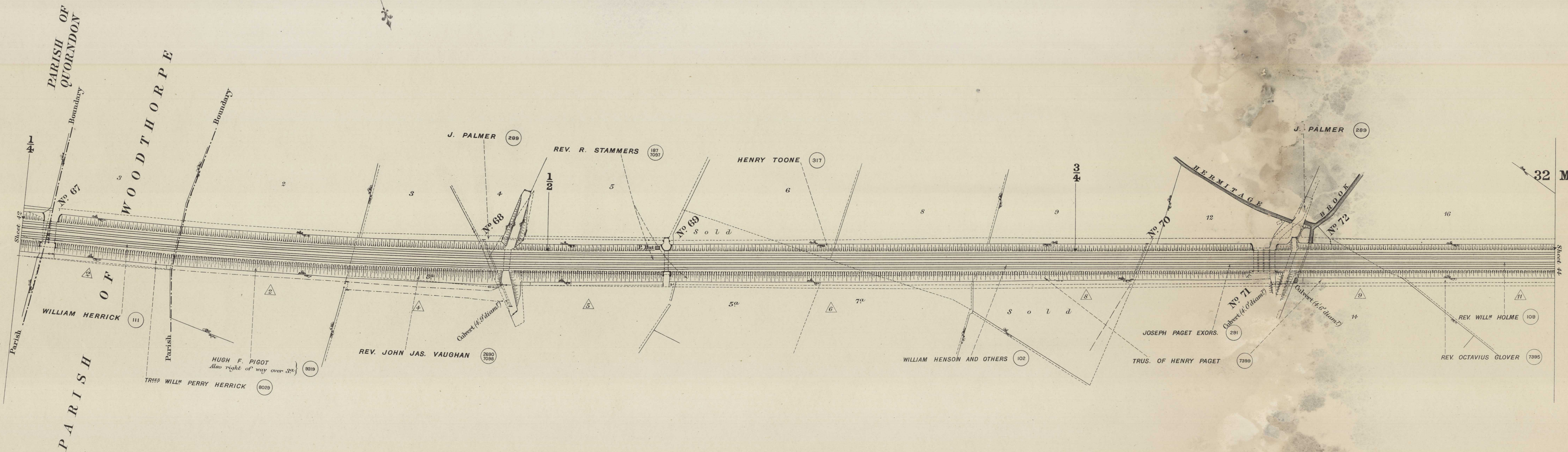

Scale, 2 Chains to an Inch.



Estate Agents Office,  
Midland Railway,  
Derby.

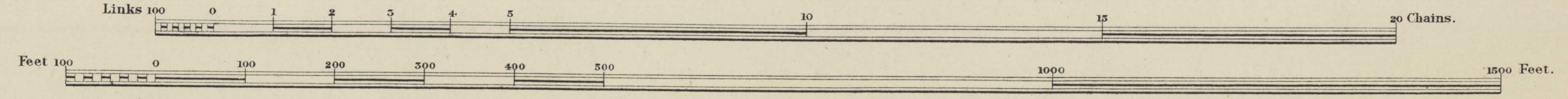
COUNTY OF LEICESTER

P A R I S H O F L O U G H B O R O U G H



32 Miles


Scale, 2 Chains to an Inch.



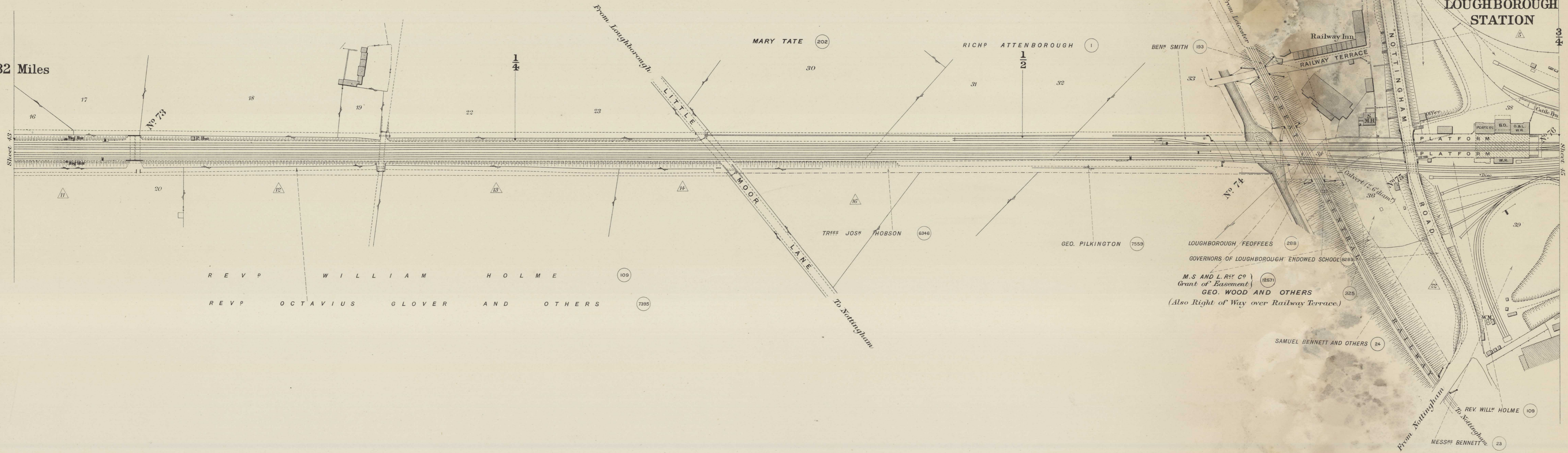
Estate Agents Office,  
Midland Railway,  
Derby.

COUNTY OF LEICESTER

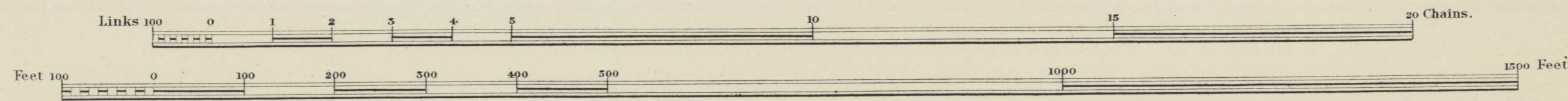
P A R I S H O F L O U G H B O R O U G H



32 Miles

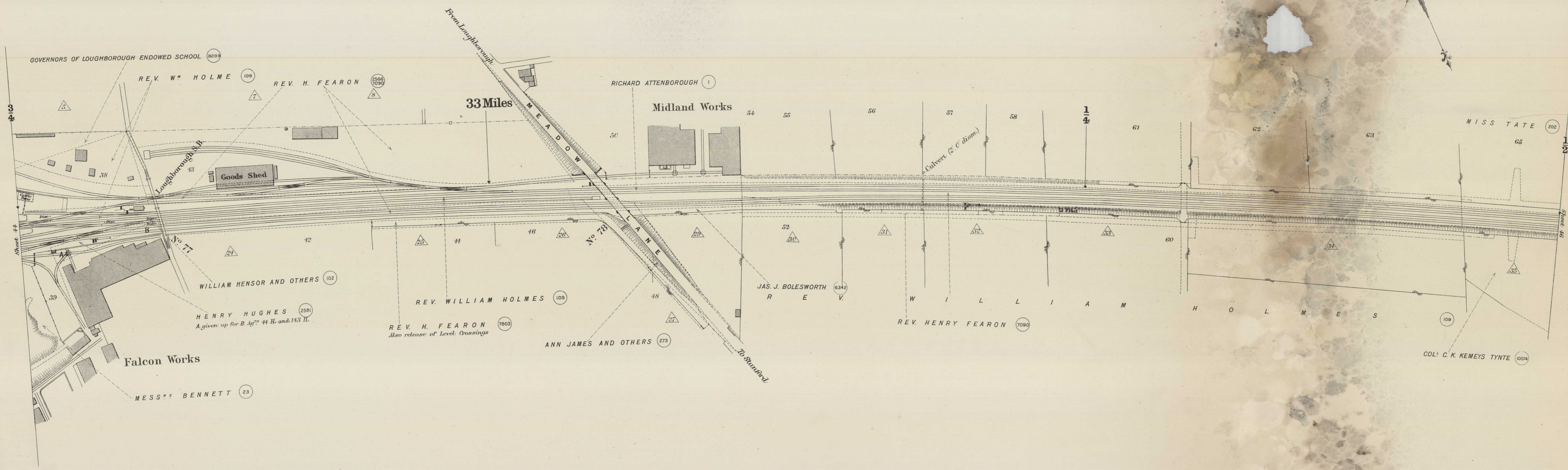



Scale, 2 Chains to an Inch.

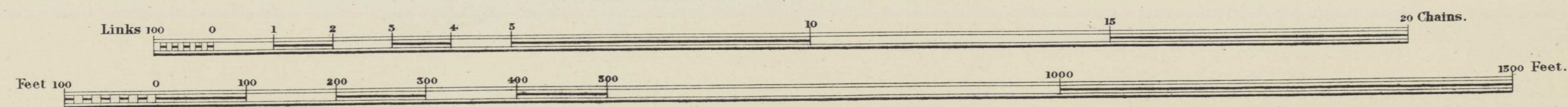


COUNTY OF LEICESTER

P A R I S H O F L O U G H B O R O U G H



Scale, 2 Chains to an Inch.



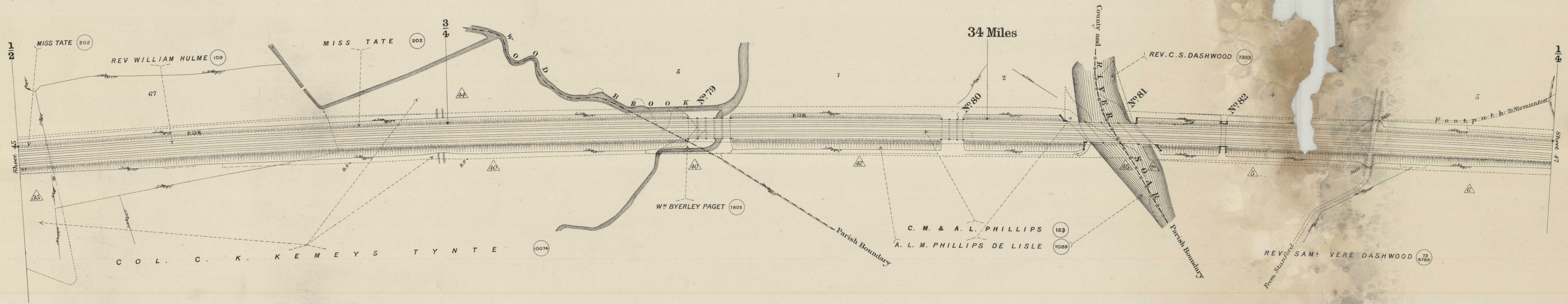

Estate Agents Office,  
Midland Railway,  
Derby.

COUNTY OF LEICESTER

COUNTY OF NOTTINGHAM

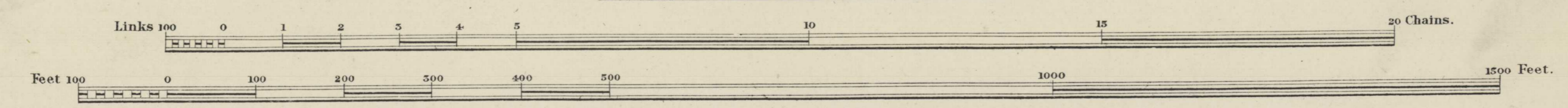
PARISH OF KNIGHTTHORPE

PARISH OF STANFORD SOAR



PARISH OF LOUGHBOROUGH

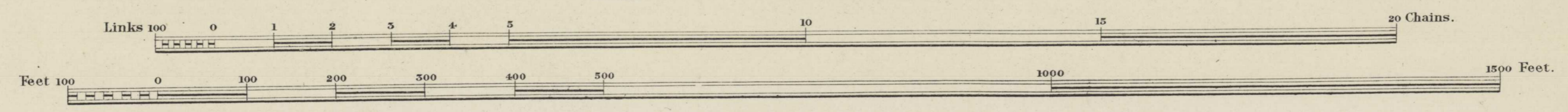
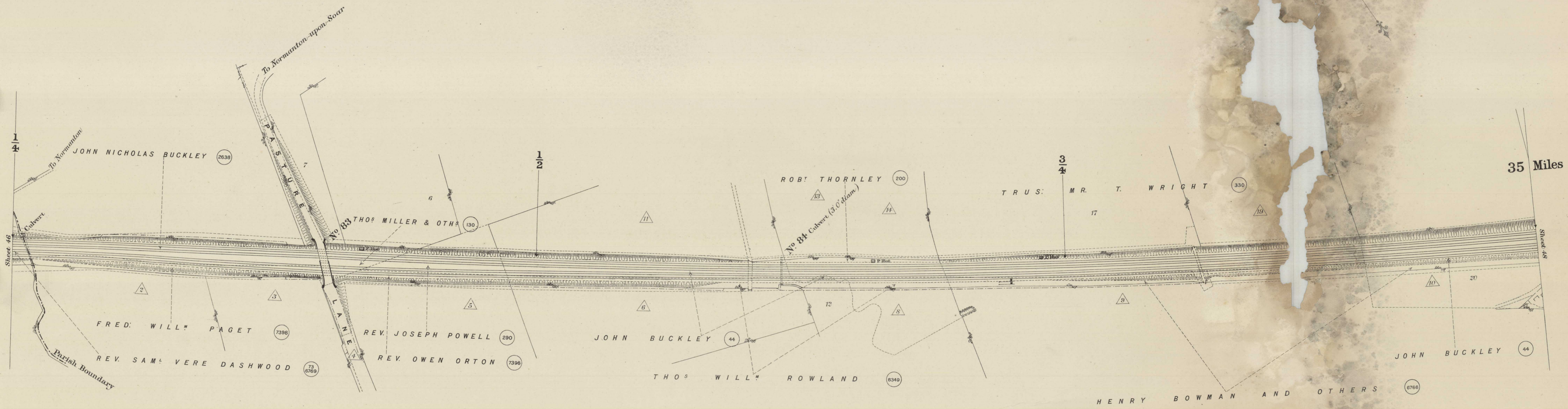
Scale, 2 Chains to an Inch.



Estate Agents Office,  
Midland Railway,  
Derby.

# COUNTY OF NOTTINGHAM

## PARISH OF NORMANTON — UPON — SOAR

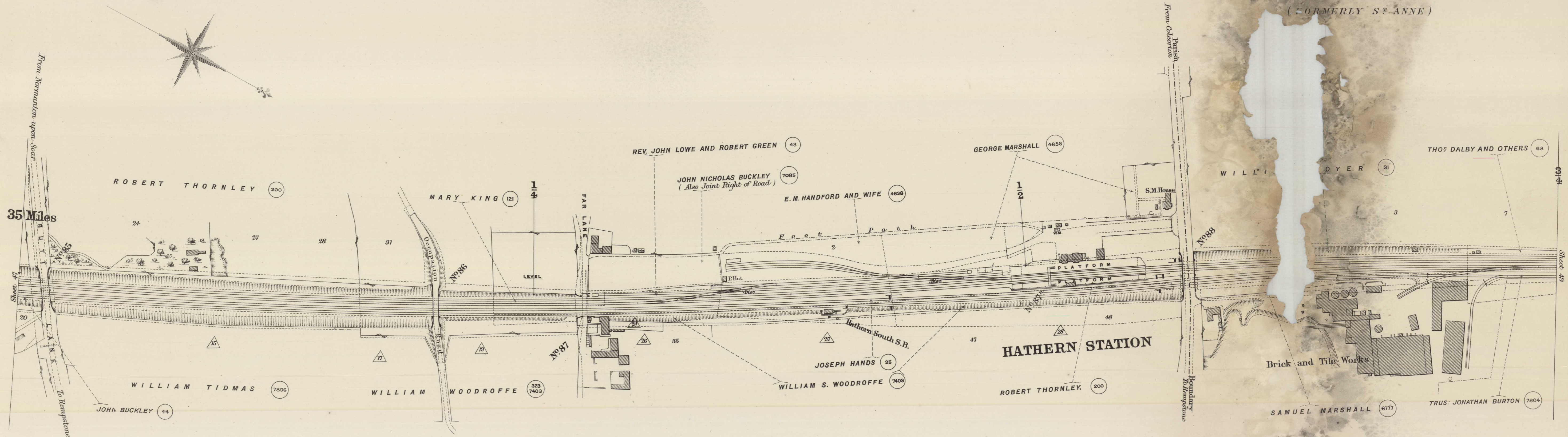


Estate Agents Office,  
Midland Railway,  
Derby.

# COUNTY OF NOTTINGHAM


## PARISH OF NORMANTON — UPON — SOAR

PARISH OF SUTTON BONNINGTON  
(FORMERLY S<sup>T</sup> ANNE)



35 Miles

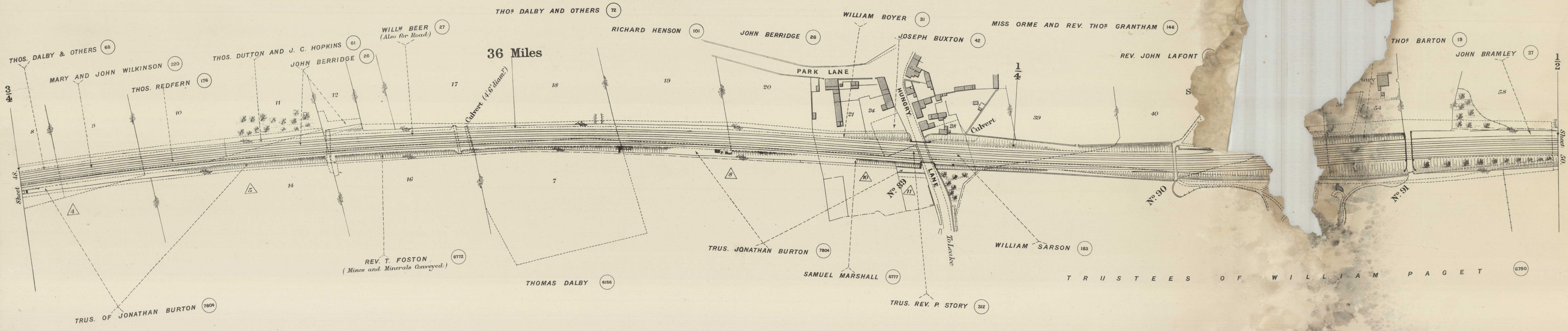

Scale, 2 Chains to an Inch.



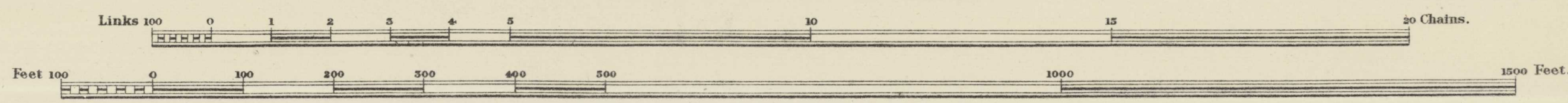


# COUNTY OF NOTTINGHAM

## P A R I S H O F S U T T O N B O N N I N G T O N ( F O R M E R L Y S U T T O N S T A N N E A N D S T M I C H A E L )

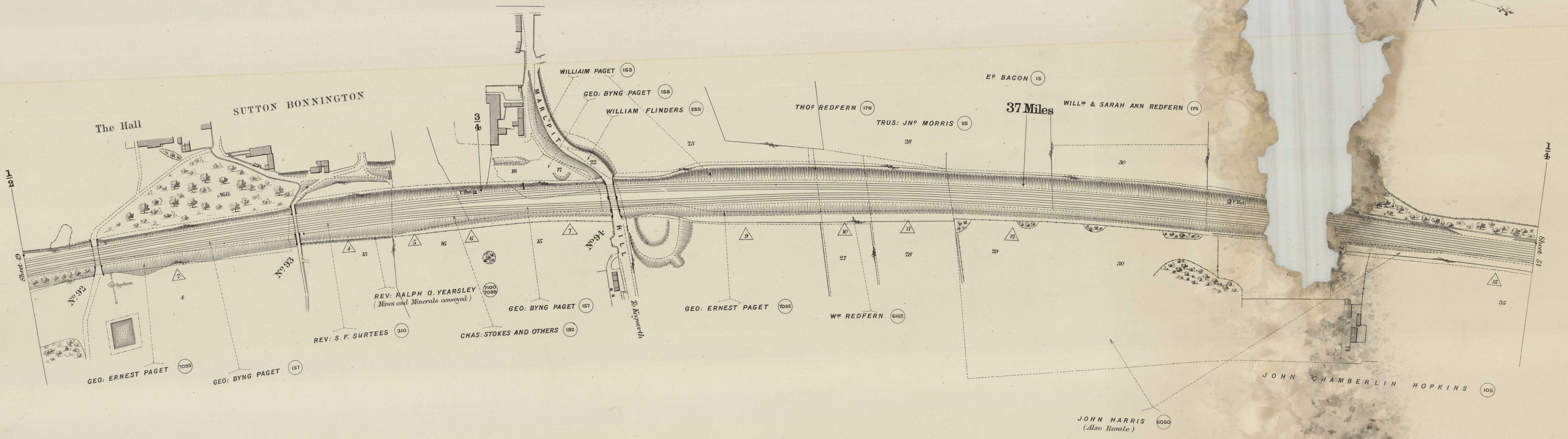



Scale, 2 Chains to an Inch.

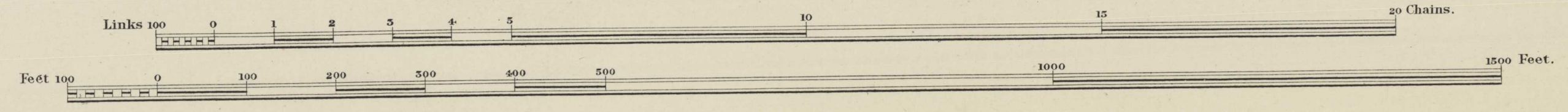


COUNTY OF NOTTINGHAM

PARISH OF SUTTON BONNINGTON  
(FORMERLY ST MICHAEL)



Scale, 2 Chains to an Inch.




Estate Agents Office,  
Midland Railway,  
Derby.

# COUNTY OF NOTTINGHAM

PARISH OF SUTTON BONNINGTON  
( FORMERLY ST MICHAEL )

PARISH OF KINGSTON — UPON — ABER



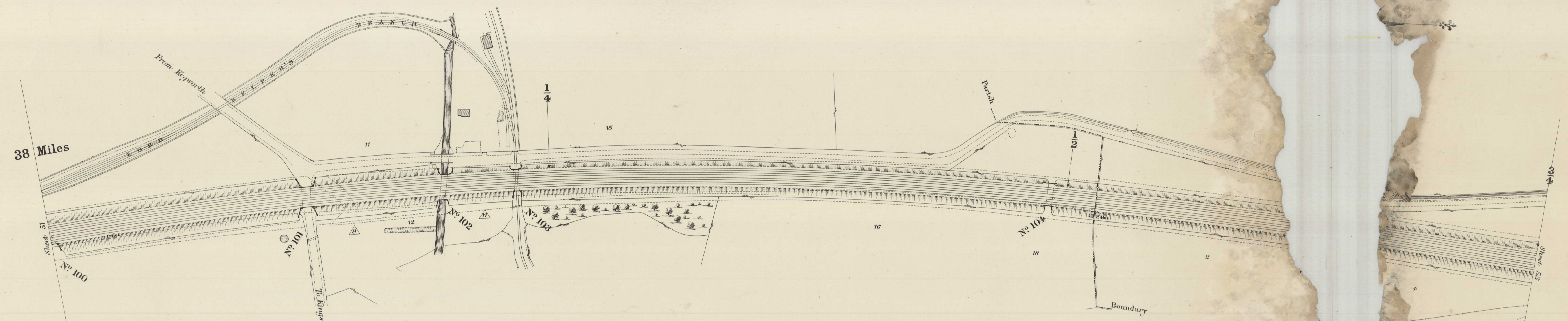
38 Miles

Estate Agents Office,  
Midland Railway,  
Derby.

COUNTY OF NOTTINGHAM

PARISH OF KINGSTON - UPON - SOAR

PARISH OF RATCLIFF ON SOAR



38 Miles

Sheet 51

No 100

No 101

No 102


No 103

No 104

Sheet 53

W A R D S T R U T T  
 E D  
 R I G H T  
 H O N O U R A B L E L O R D B E L P E R  
 R I G H T H O N O U R A B L E L O R D B E L P E R  
 T R U S T E E S O F E A R

Scale, 2 Chains to an Inch.



COUNTY OF NOTTINGHAM

P A R I S H O F R A T C L I F F E — U P O N — S O A R

RATCLIFFE UPON SOAR

39 Miles

From Ratcliffe

1/4

No 107

No 108

No 109


No 110

To Thrumpton

To Thrumpton

R I G H T H O N O U R A B L E E A R L H O W E  
T R U S T E E S O F E A R L H O W E


Scale, 2 Chains to an Inch.



# COUNTY OF NOTTINGHAM

PARISH OF RATCLIFFE — UPON — SOAR

PARISH OF THRUMPTON



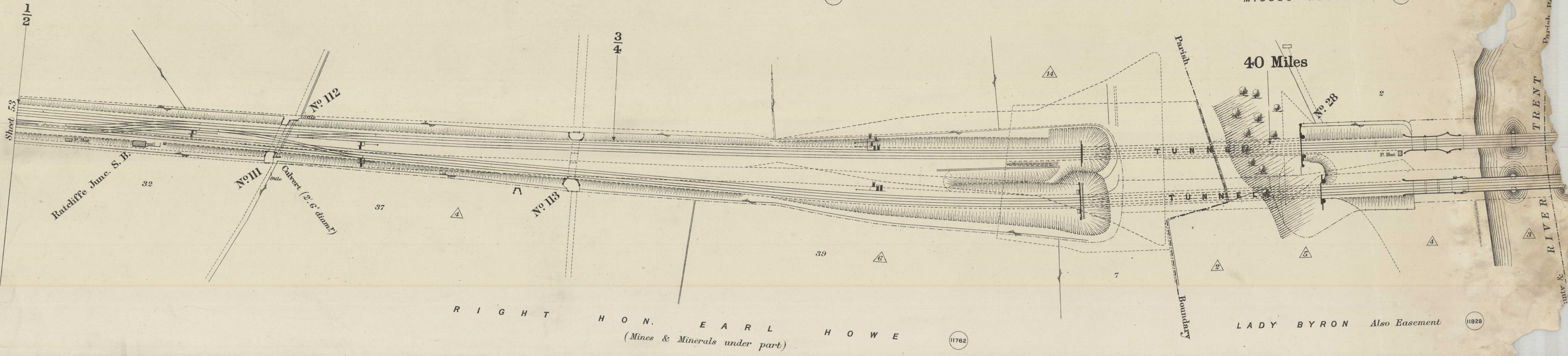
R I G H T H O N. E A R L H O W E  
T R U S T E E S O F E A R L H O W E

2655

6157

M I S S E S W E S C O M B

232



R I G H T H O N. E A R L H O W E  
(Mines & Minerals under part)

L A D Y B Y R O N Also Easement

11828

Scale, 2 Chains to an Inch.

