

MIDLAND RAILWAY.

COTON PARK (NETHERSEAL)

AND BRETBY BRANCHES


LAND PLAN.

Surveyed by
P. S. McCallum,
 Estate Agent,
 Derby.
 1909 & 1910.

Titles of Acts.

Reference.

SIGNALS. &c. The Signals are shown as they appear to view



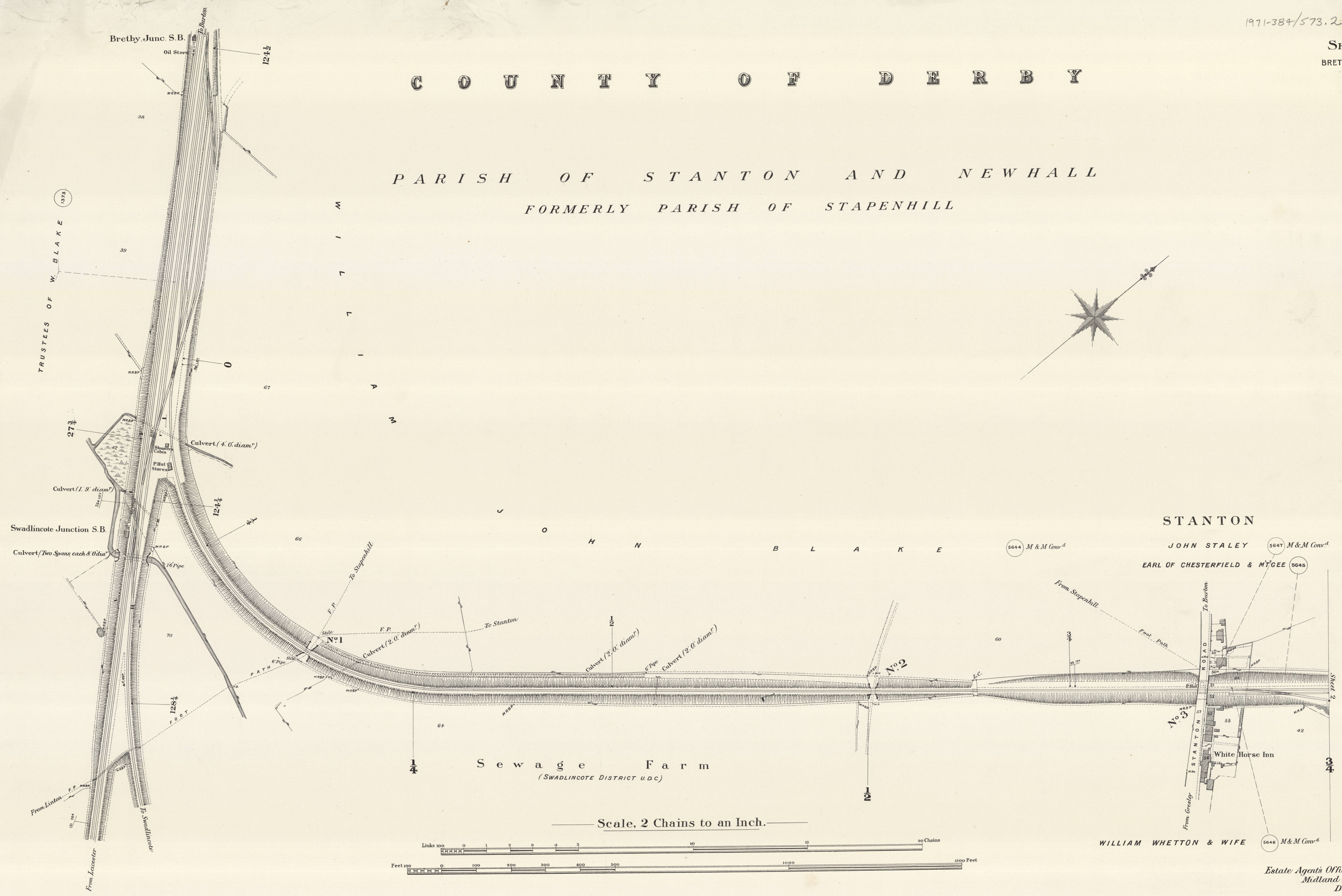

	COTON PARK BRANCH.		
The Midland Railway (Additional Powers)	- Coton Park Branch	- - Act 1870—33 & 34 Vict.	Royal Assent 20th June, 1870.
	BRETBY BRANCH.		
Do.	(Branches, etc.) -	- Bretby Branch	- - Act 1866—29 & 30 Vict. do. 30th July, 1866.

COLOURING. The Company's FREEHOLD Property is shown by RED Colour	<input type="checkbox"/>
Do. LEASEHOLD do. RED EDGE ONLY	<input type="checkbox"/>
Property owned JOINTLY with other Companies GREEN Colour	<input type="checkbox"/>
Do. over or through which the Company has an EASEMENT is shown by RED dotted lines.	<input type="checkbox"/>
Do. over or through which the Company has granted an EASEMENT is shown by PURPLE dotted lines.	<input type="checkbox"/>
Do. granted on LEASE by the Company by RED Full lines.	<input type="checkbox"/>
Do. SOLD or otherwise disposed of by the Company is shown by PURPLE colour.	<input type="checkbox"/>
MINERALS specially purchased by the Company shown by BLUE Full lines.	<input type="checkbox"/>
Do. SOLD or otherwise disposed of by the Company shown by PURPLE Full lines.	<input type="checkbox"/>

NOTE.— Vendors Names are written in block as VENDOR.
 The figures within the circle after the names of the Vendors refer to the numbers on the deeds relating to the purchases &c. (214)
 The slanting figures, as 20, refer to Parliamentary numbers (Original Act).
 Do. within a triangle as 20, are the Parliamentary numbers referring to subsequent Acts.

C O U N T Y O F D E R B Y

P A R I S H O F S T A N T O N A N D N E W H A L L
F O R M E R L Y P A R I S H O F S T A P E N H I L L



TRUSTEES OF W. BLAKE (1373)

Swadlincote Junction S.B.

STANTON

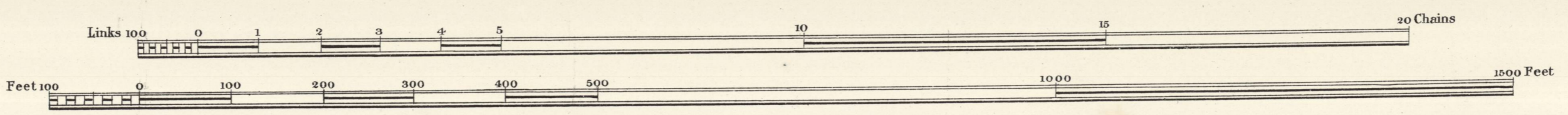
JOHN STALEY 5647 M & M Conv^d
EARL OF CHESTERFIELD & M^{rs} GEE 5645

Sewage Farm
(SWADLINCOTE DISTRICT U.D.C.)

White Horse Inn

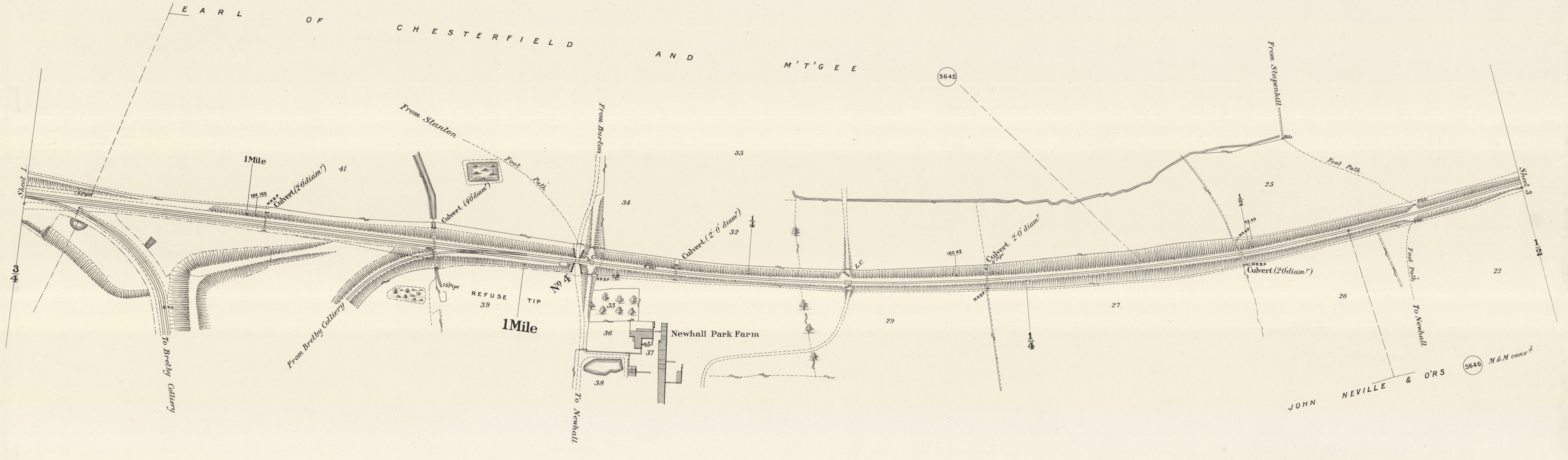

WILLIAM WHETTON & WIFE 5648 M & M Conv^d

Scale, 2 Chains to an Inch.

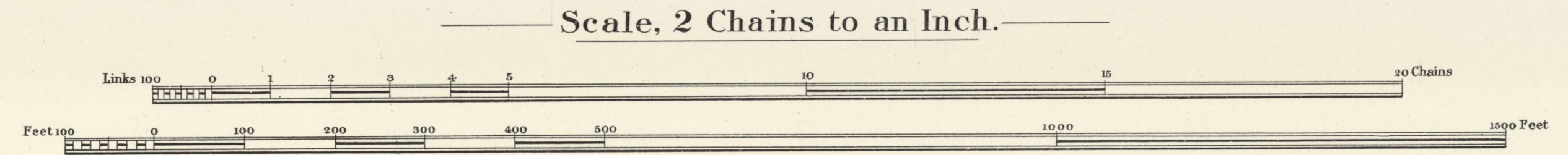


C O U N T Y O F D E R B Y

PARISH OF STANTON AND NEWHALL
FORMERLY PARISH OF STAPENHILL



Stanton Pit
(BRETRY COLLIERY CO)

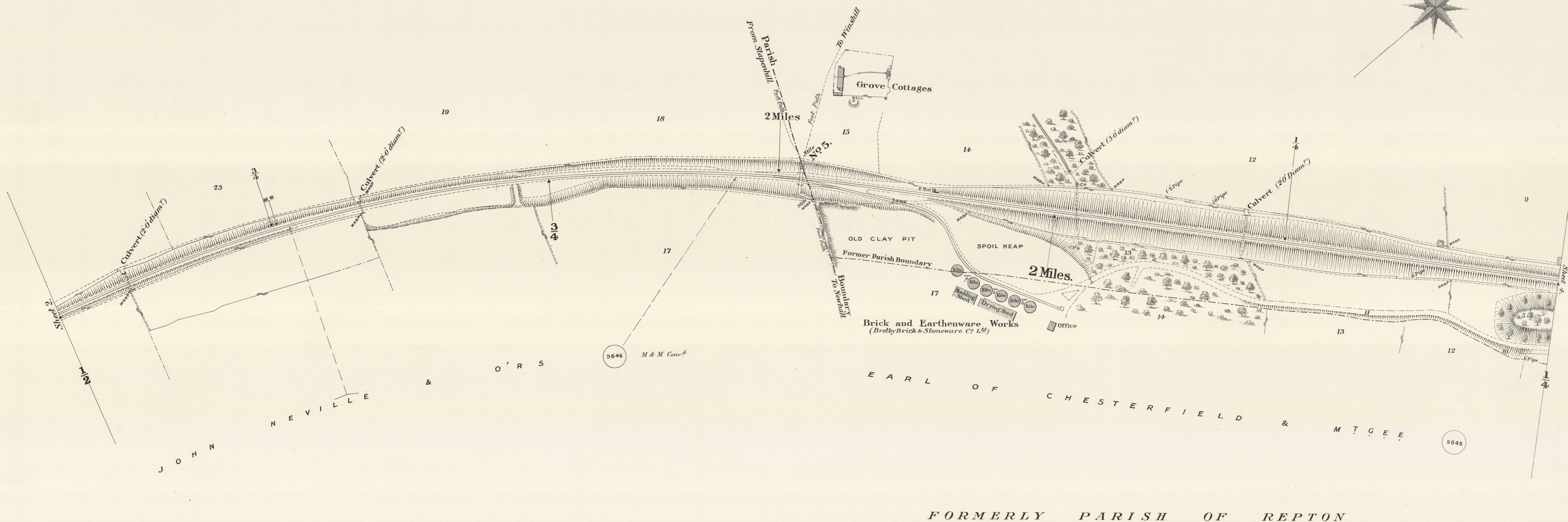



Estate Agents Office,
Midland Railway,
Derby.


C O U N T Y O F D E R B Y

PARISH OF STANTON AND NEWHALL
FORMERLY PARISH OF STAPENHILL

PARISH OF BRETBY
FORMERLY PARISH OF STAPENHILL



Scale, 2 Chains to an Inch.

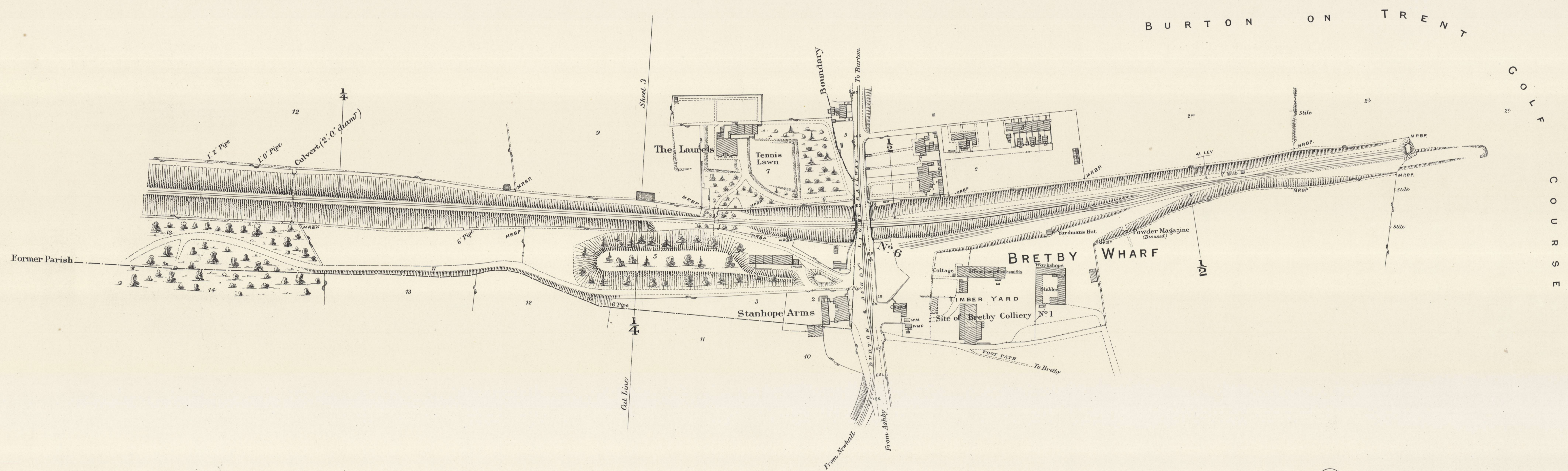



Estate Agents Office,
Midland Railway,
Derby.

C O U N T Y O F D E R B Y

P A R I S H O F B R E T B Y


FORMERLY PARISH OF STAPENHILL



E A R L O F C H E S T E R F I E L D & M T G E E (5645)

FORMERLY PARISH OF REPTON

Scale, 2 Chains to an Inch.



Estate Agents Office,
Midland Railway,
Derby