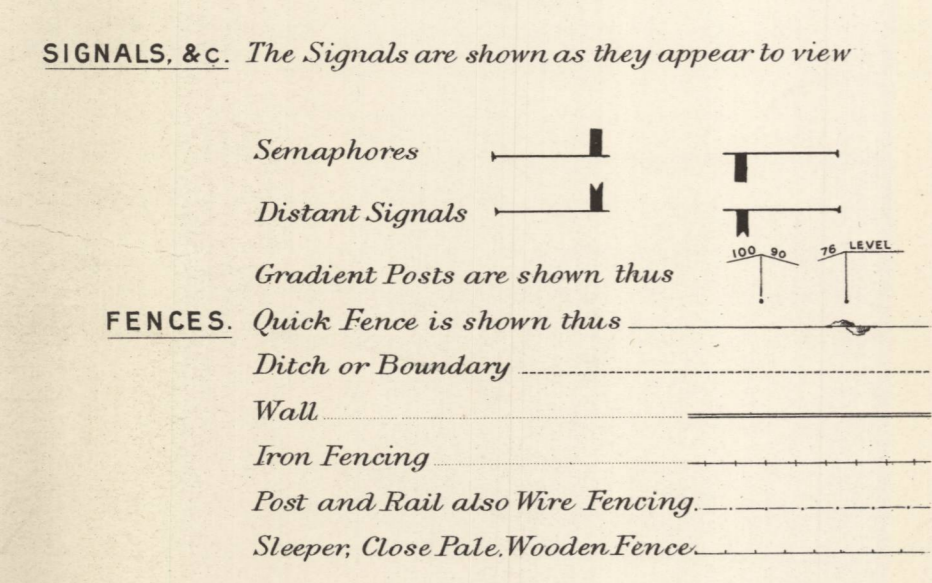


MIDLAND RAILWAY. HEREFORD, HAY, AND BRECON RAILWAY. LAND PLAN.

Surveyed by
P. S. McCallum
Estate Agent,
Derby
1910.

Titles of Acts.

Reference.



The Hay Railway from Brecon to Eardisley - - -	Act 1811—51	Geo. III.	Royal Assent 25th May, 1811.
Do. Extension - - -	Act 1812—52	Geo. III.	do. 20th May, 1812.
The Hereford, Hay, & Brecon Railway & Whitney Bridge -	Act 1859—22 & 23	Vict.	do. 8th Aug, 1859.
The Hereford, Hay, & Brecon Railway (Deviation) - -	Act 1860—23 & 24	Vict.	do. 3rd July, 1860.
The Hay Railway.—Vesting Hay Railway in Hereford, Hay, and Brecon Railway Company.	Act 1860—23 & 24	Vict.	do. 6th Aug, 1860.
The Hereford, Hay, & Brecon Railway (Deviation) - -	Act 1862—25 & 26	Vict.	do. 30th June, 1862.
Do. do. (Further Money) - -	Act 1863—26	Vict.	do. 4th May, 1863.
The Brecon & Merthyr Railway (Amalgamation) - -	Act 1865—28 & 29	Vict.	do. 5th July, 1865.
Do. do. Arrangement - - -	Act 1868—31 & 32	Vict.	do. 13th July, 1868.
The Hereford, Hay, & Brecon Railway, Conversion of Mortgages, etc.	Act 1869—32 & 33	Vict.	do. 26th July, 1869.
The Midland Railway (Hereford, Hay, & Brecon Railway Lease) Leasing, etc., by Midland Railway & <i>re</i> Whitney Bridge.	Act 1874—37 & 38	Vict.	do. 30th July, 1874.

COLOURING. The Company's **FREEHOLD** Property is shown by **RED** Colour
 Do. **LEASEHOLD** do. **RED EDGE ONLY**
 Property owned **JOINTLY** with other Companies **GREEN** Colour
 Do. over or through which the Company has an **EASEMENT**
 is shown by **RED** dotted lines.
 Do. over or through which the Company has granted an
EASEMENT is shown by **PURPLE** dotted lines.
 Do. granted on **LEASE** by the Company by **RED** Full lines.
 Do. **SOLD** or otherwise disposed of by the Company is shown
 by **PURPLE** colour:
MINERALS specially purchased by the Company shown by **BLUE**
 Full Lines.
 Do. **SOLD** or otherwise disposed of by the Company shown
 by **PURPLE** Full Lines.

NOTE.— Vendors' Names are written in block as **VENDOR**.
 The figures within the circle after the names of the Vendors
 refer to the numbers on the deeds relating to the purchases. (214)
 The slanting figures, as 20, refer to Parliamentary numbers (Original Act).
 Do. within a triangle as 20, are the Parliamentary
 numbers referring to subsequent Acts.

COUNTY OF HEREFORD

PARISH OF HOLMER WITHIN



WILLIAM ROWLANDS 10764 M&M. Conv^d

JOHN COOKE & ANR 6796 M&M. Conv^d

DEAN & CHAPTER OF HEREFORD 11981 M&M. Conv^d

GEORGE RAE 10756

THE CUSTOS & VICARS OF HEREFORD & CHARLES BULMER 10741 M&M. Conv^d

DEAN & CHAPTER OF HEREFORD & REV. WILLIAM POOLE 10748 M&M. Conv^d

GEORGE RAE 10756

RICHARD HEREFORD 10346 EXCHANGE M&M. Conv^d

GREAT WESTERN & L. & N. W. R. Y. C^o 11511 RE RUNNING POWERS

HEREFORD GOODS DEPÔT

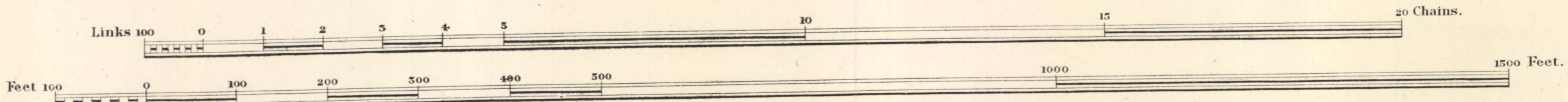
Moorfields Junction S.B.

Worcester Sidings S.B.

Red Barn Farm

0 Miles
To Widemarsh Common

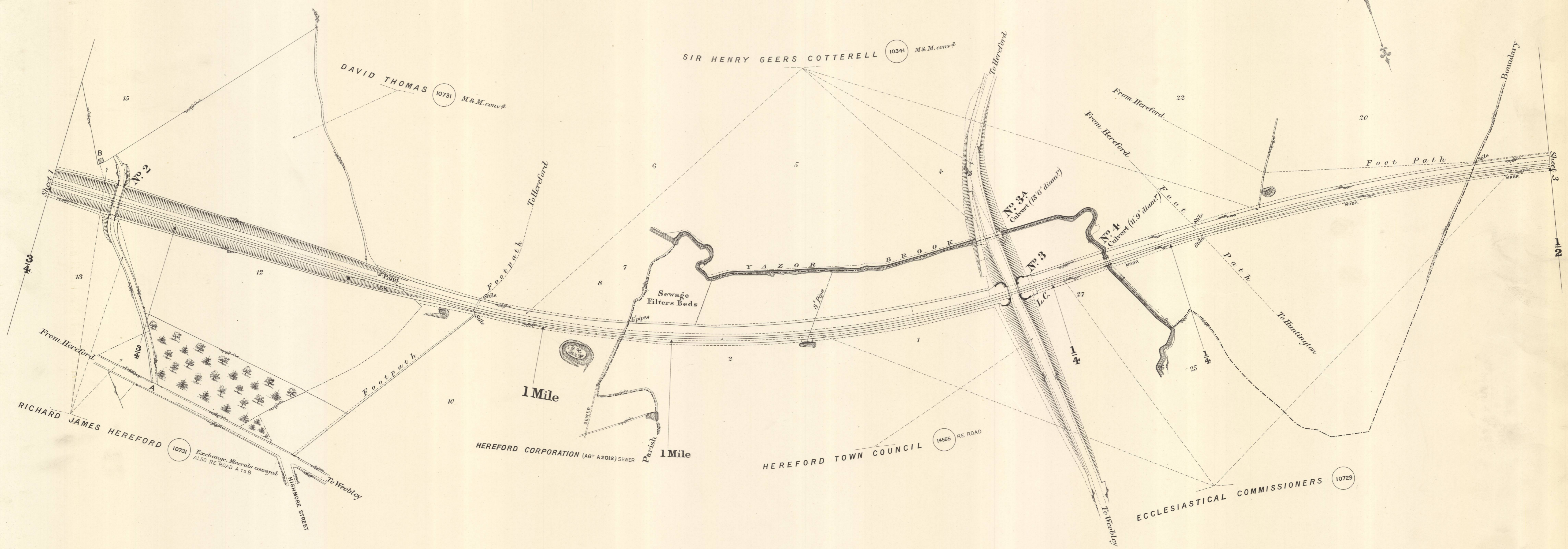

Scale, 2 Chains to an Inch.



Estate Agents Office,
Midland Railway,
Derby.

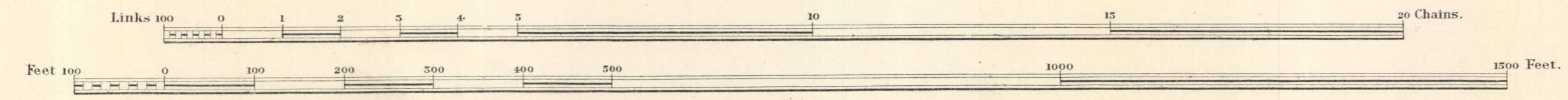
COUNTY OF HEREFORD

PARISH OF HOLMER WITHIN



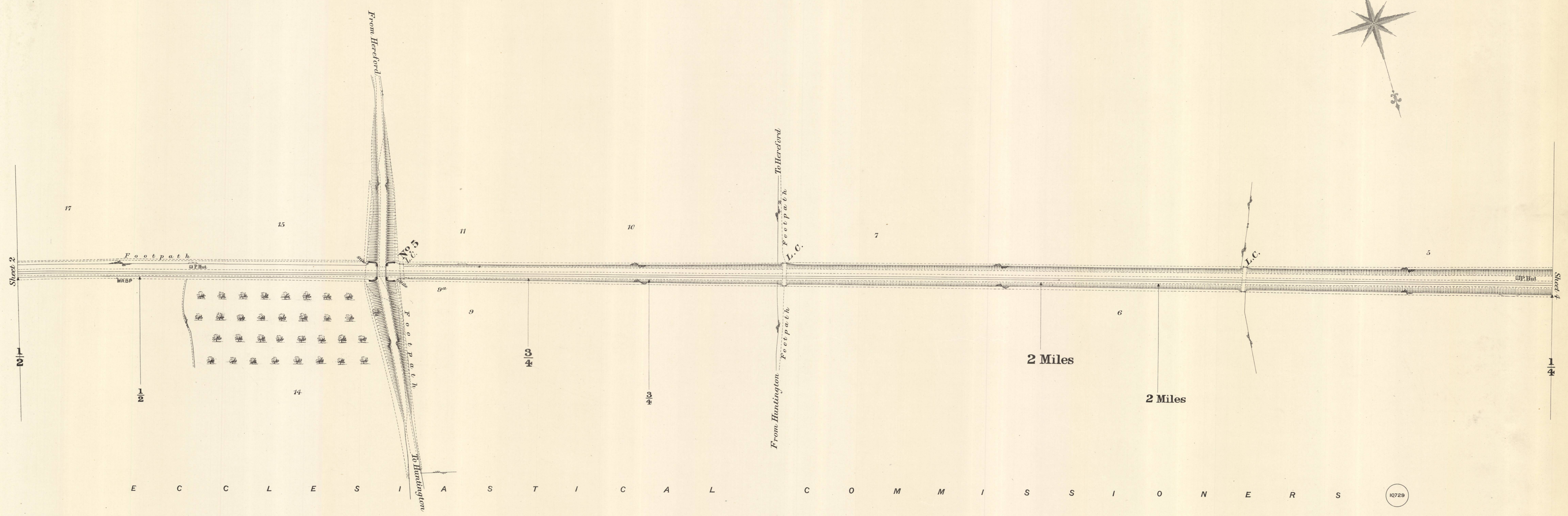

PARISH OF HUNTINGTON

Scale, 2 Chains to an Inch.

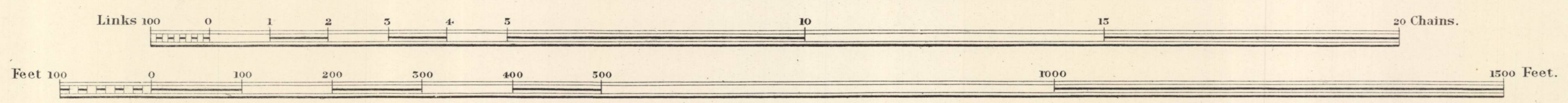


COUNTY OF HEREFORD

PARISH OF HUNTINGTON.




Scale, 2 Chains to an Inch.



Estate Agents Office,
Midland Railway,
Derby.

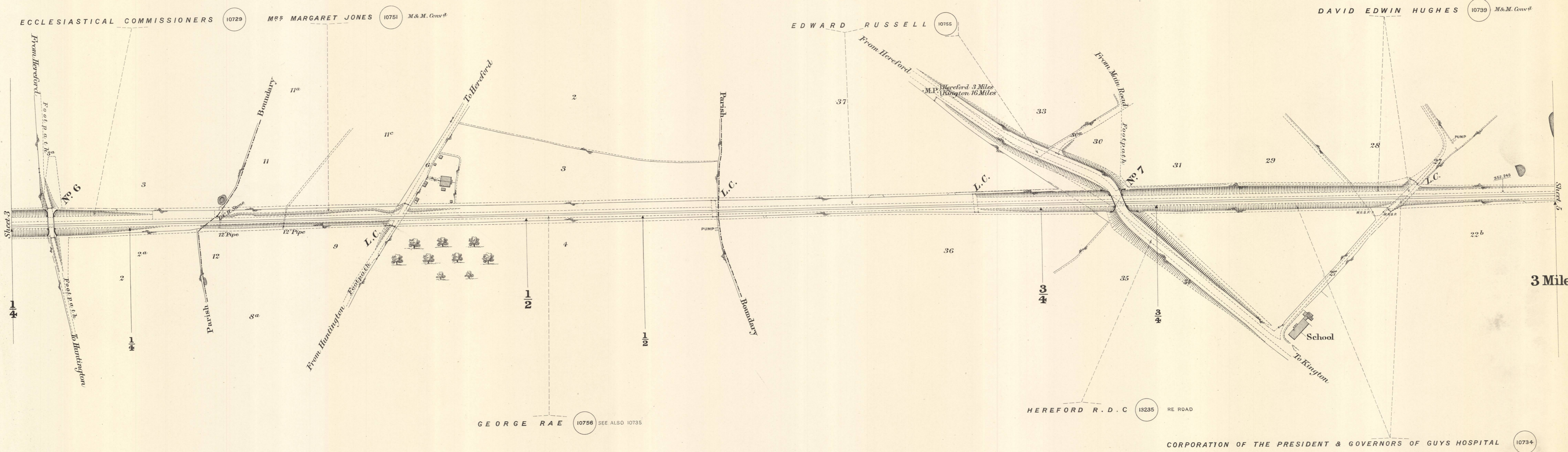
COUNTY OF HEREFORD



PARISH OF HUNTINGTON

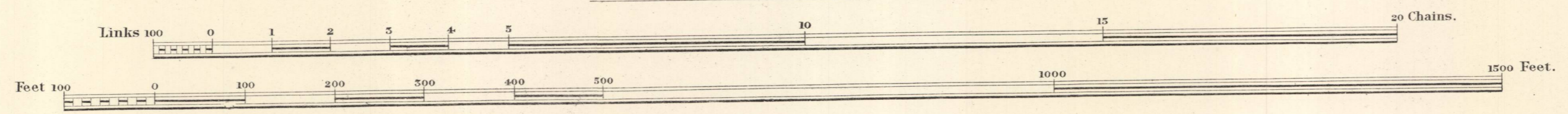
PARISH OF BREINTON

PARISH OF STRETTON SUGWAS



3 Miles

Scale, 2 Chains to an Inch.

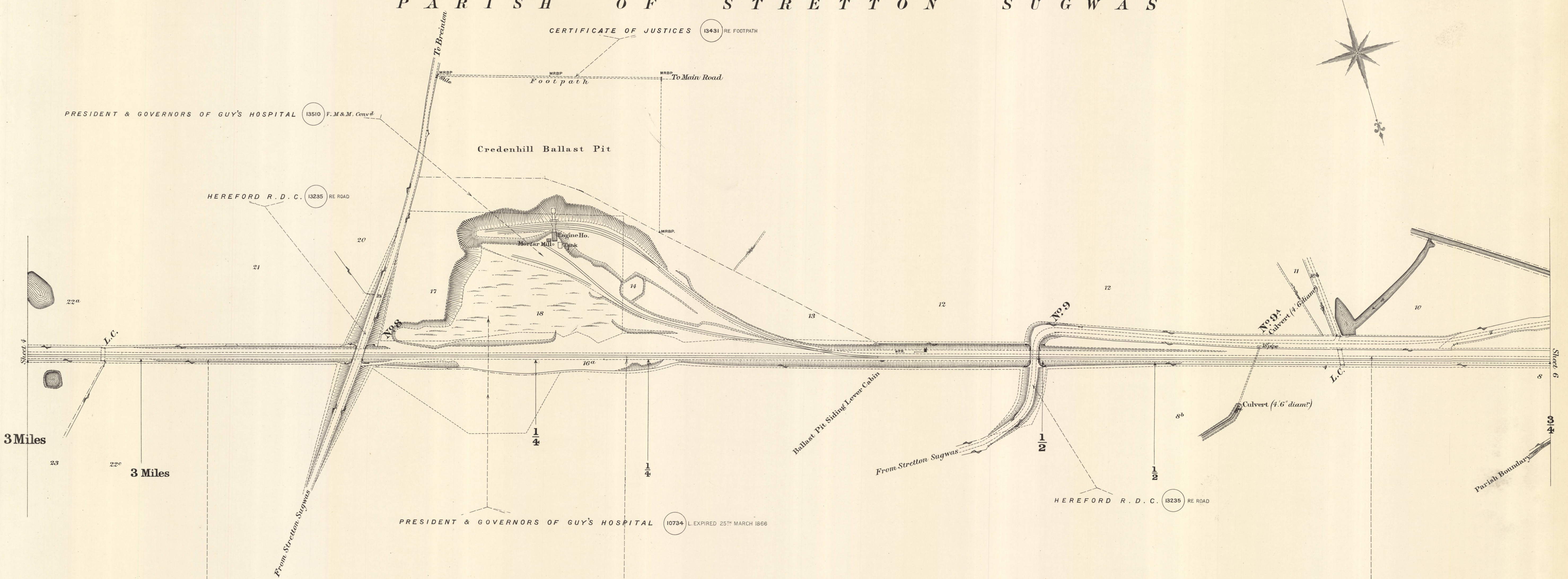



Estate Agents Office,
Midland Railway,
Derby.

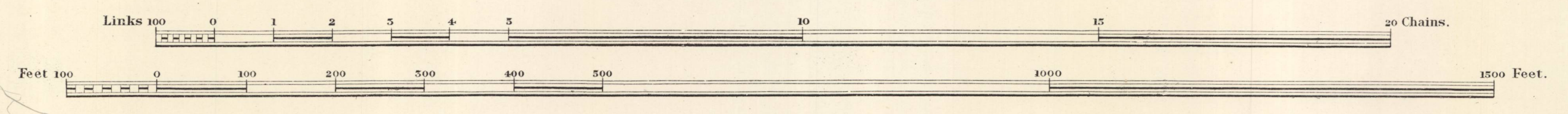
COUNTY OF HEREFORD

PARISH OF STRETTON SUGWAS

CERTIFICATE OF JUSTICES (13431) RE FOOTPATH



Scale, 2 Chains to an Inch.

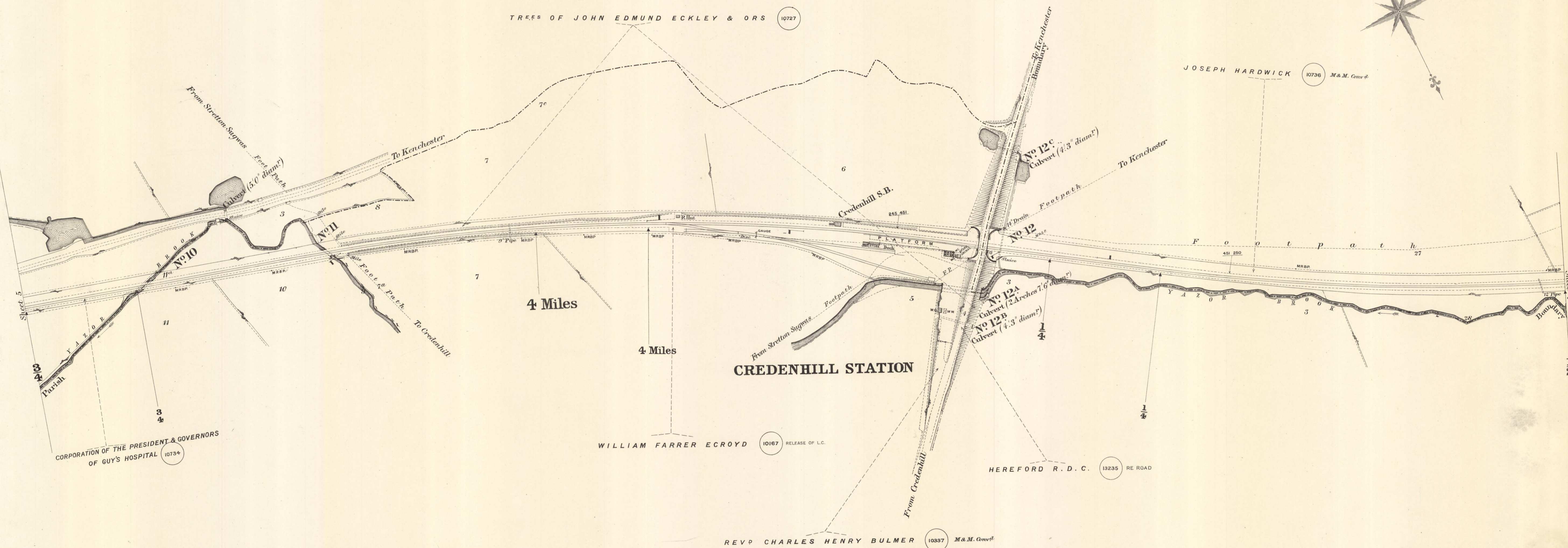


Estate Agents Office,
Midland Railway,
Derby.

COUNTY OF HEREFORD

PARISH OF STRETTON SUGWAS

PARISH OF KENCHESTER




4 Miles

4 Miles

CREDENHILL STATION

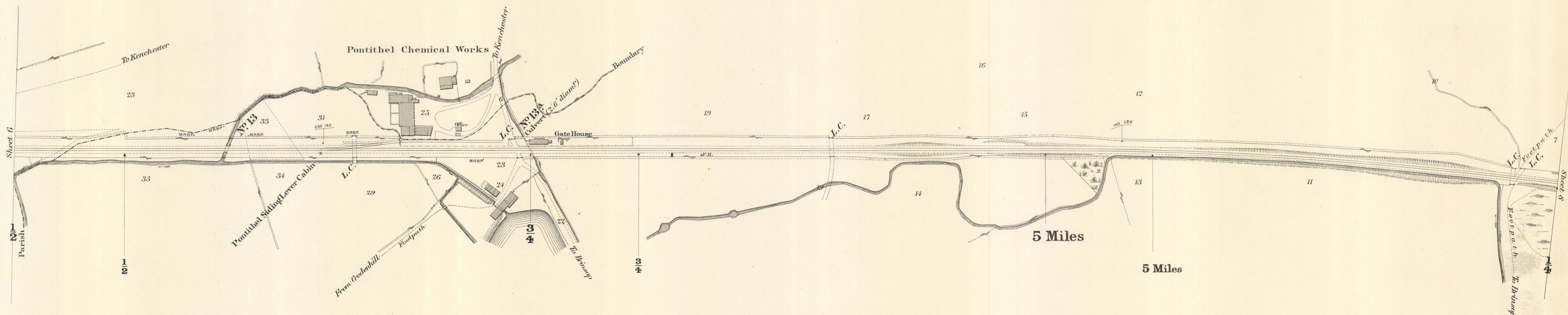

PARISH OF CREDENHILL

Scale, 2 Chains to an Inch.



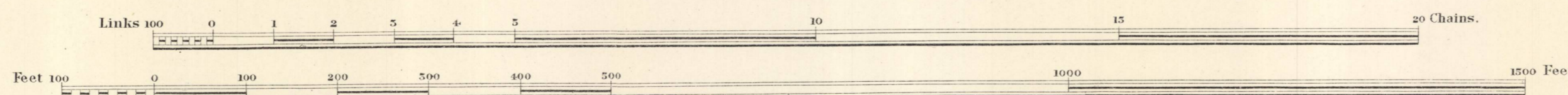
COUNTY OF HEREFORD

PARISH OF KENCHESTER



PARISH OF BRINSOP

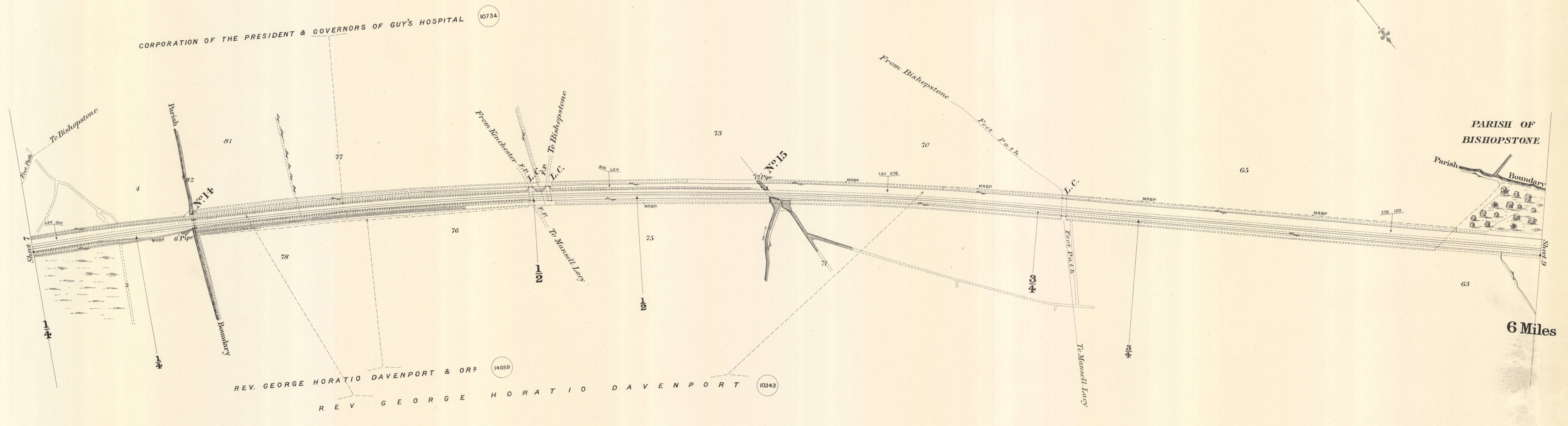
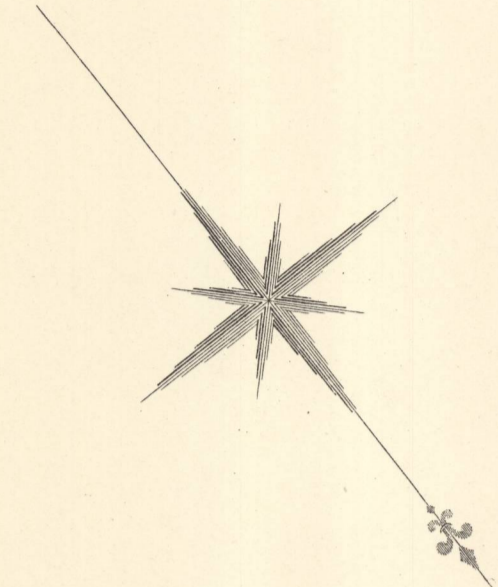
Scale, 2 Chains to an Inch.




COUNTY OF HEREFORD

PARISH OF BRINSOP

PARISH OF MANSELL LACY



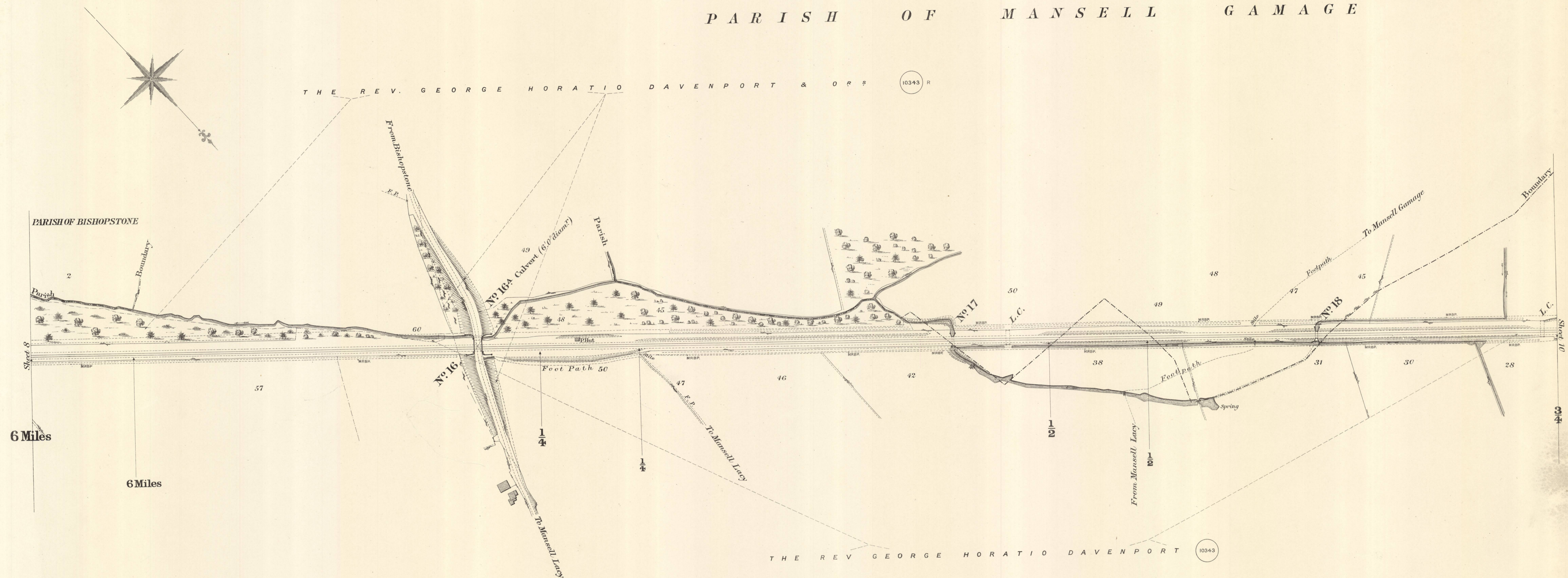
Scale, 2 Chains to an Inch.



COUNTY OF HEREFORD

PARISH OF MANSELL GAMAGE


THE REV. GEORGE HORATIO DAVENPORT & ORS (10343) R



6 Miles
6 Miles

PARISH OF MANSELL LACY

Scale, 2 Chains to an Inch.

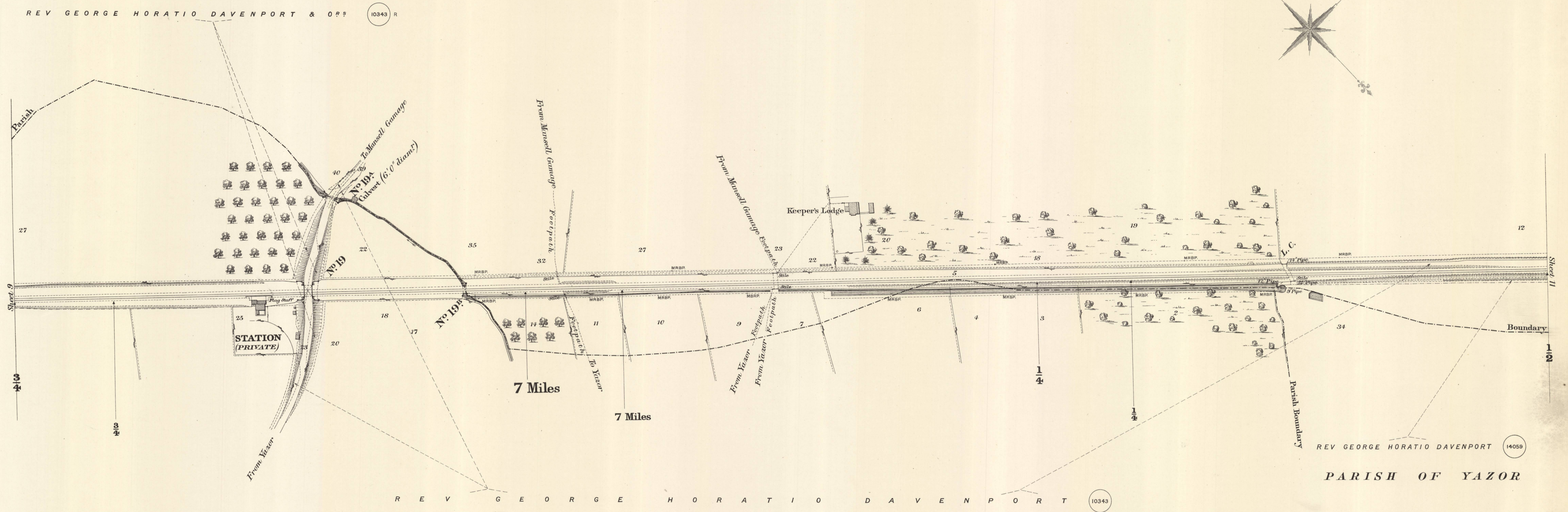
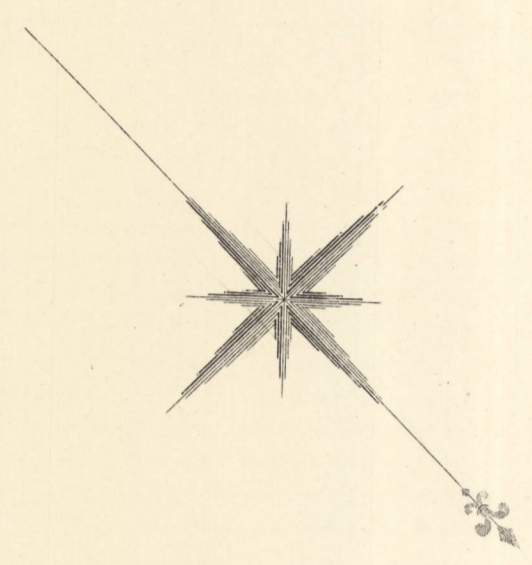


Estate Agents Office,
Midland Railway,
Derby.

COUNTY OF HEREFORD

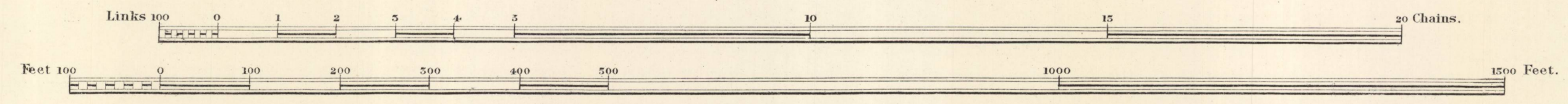
PARISH OF MANSELL GAMAGE

REV GEORGE HORATIO DAVENPORT & O^RS (10343) R



PARISH OF MANSELL LACY

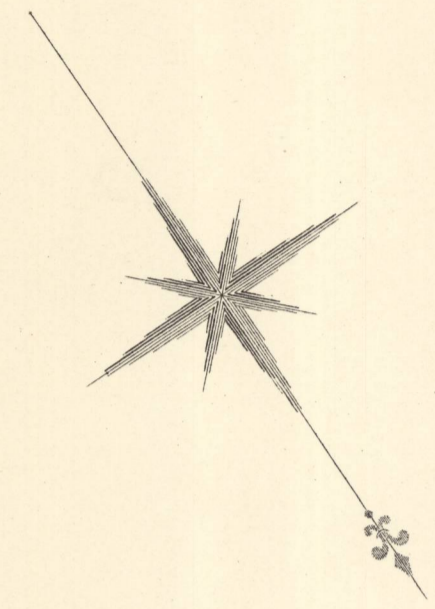

Scale, 2 Chains to an Inch.



COUNTY OF HEREFORD

PARISH OF MANSELL GAMAGE

PARISH OF YAZOR

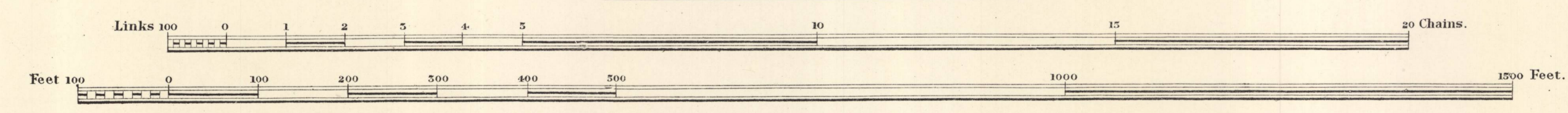


REV. GEORGE HORATIO DAVENPORT & ORS
 (14059)

G E O R G E H O R A T I O D A V E N P O R T

(10343)


Scale, 2 Chains to an Inch.



Estate Agents Office,
 Midland Railway,
 Derby.

COUNTY OF HEREFORD

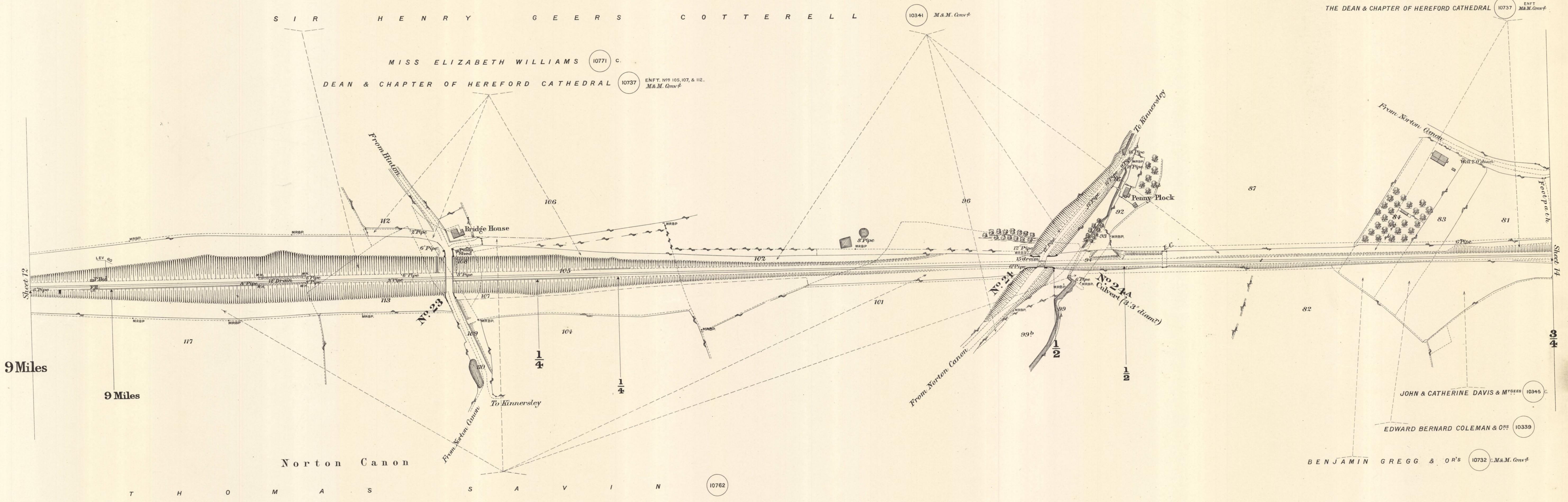
PARISH OF NORTON CANON



S I R H E N R Y G E E R S C O T T E R E L L

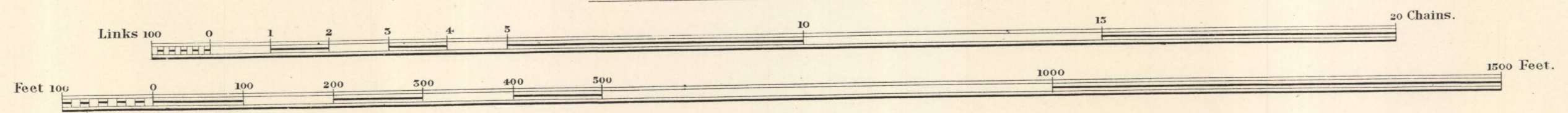
MISS ELIZABETH WILLIAMS 10771 c.
DEAN & CHAPTER OF HEREFORD CATHEDRAL 10737
ENY, NOS 105, 107, & 112.
M&M. Conv'd

THE DEAN & CHAPTER OF HEREFORD CATHEDRAL 10737
ENY, M&M. Conv'd



9 Miles
9 Miles

Scale, 2 Chains to an Inch.

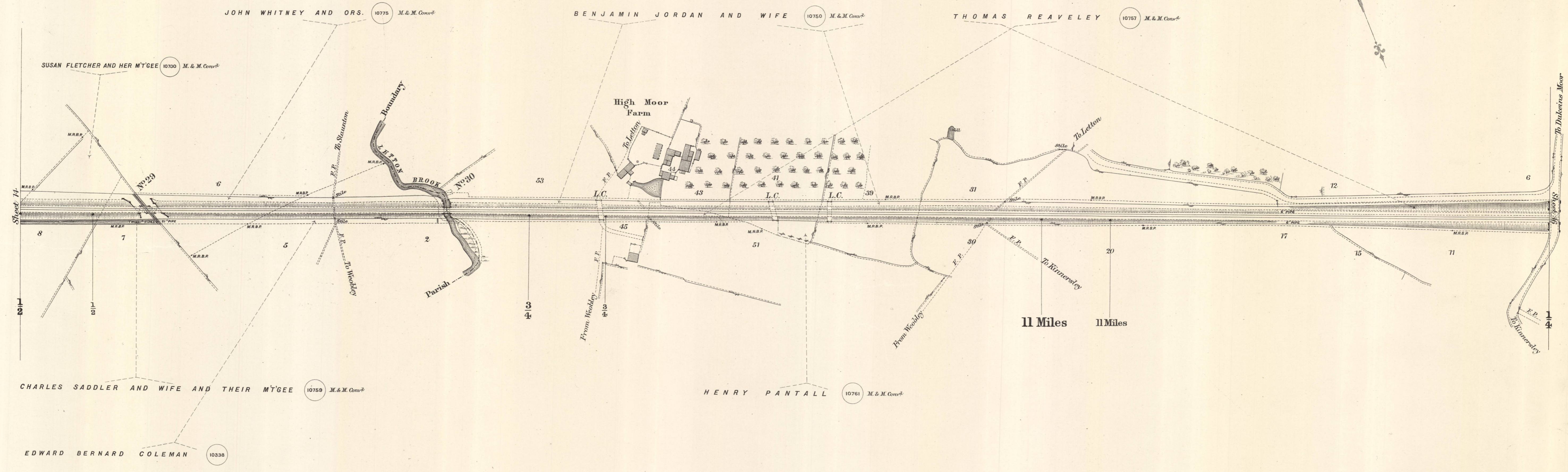



Estate Agents Office,
Midland Railway,
Derby.

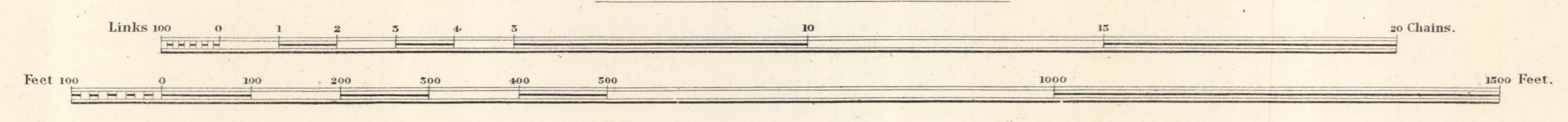
COUNTY OF HEREFORD

PARISH OF NORTON CANON

P A R I S H O F L E T T O N



Scale, 2 Chains to an Inch.



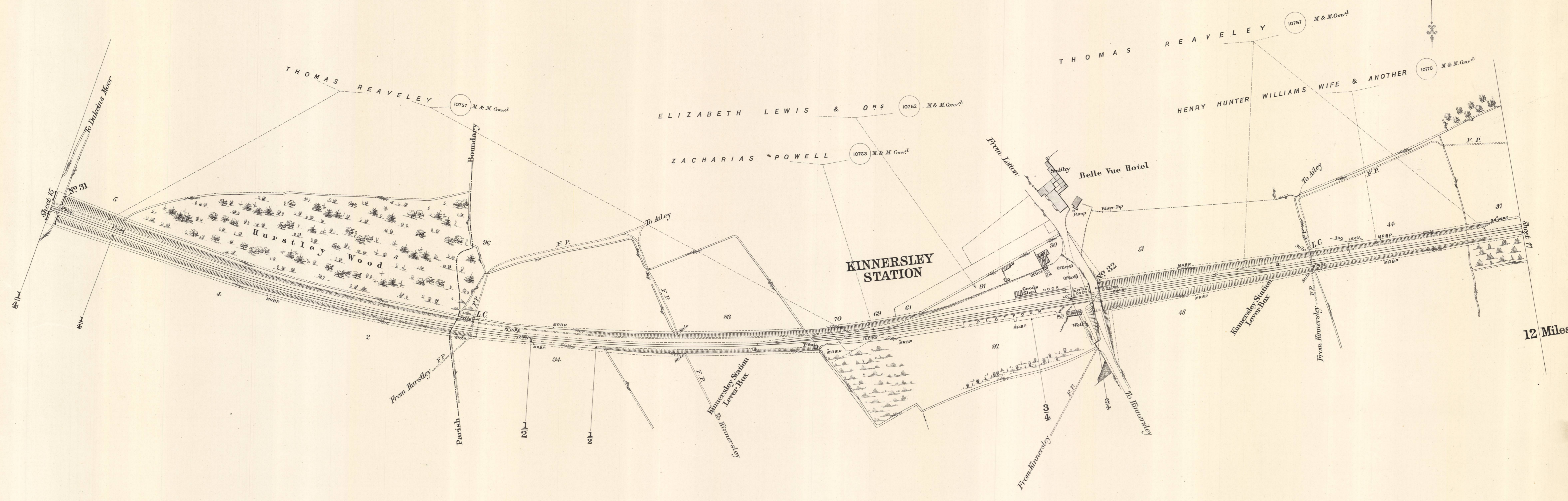

Estate Agents Office.
Midland Railway.
Derby.

COUNTY OF HEREFORD

PARISH OF LETTON

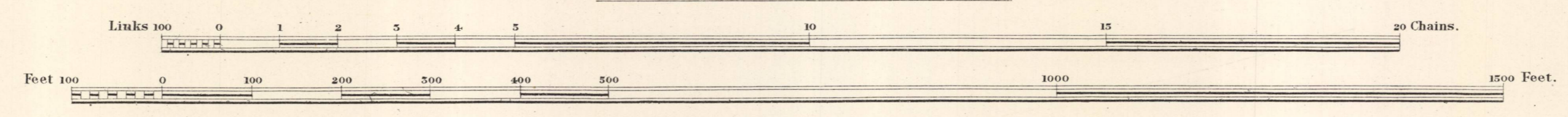
PARISH OF

KINNERSLEY



12 Miles

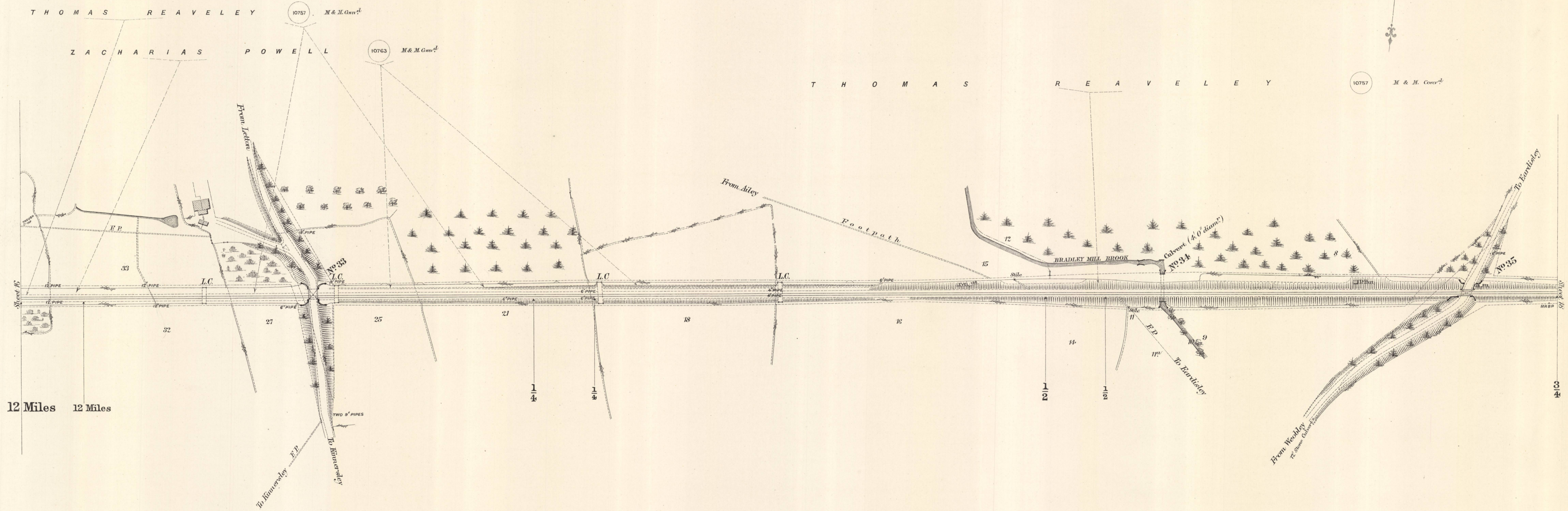

Scale, 2 Chains to an Inch.



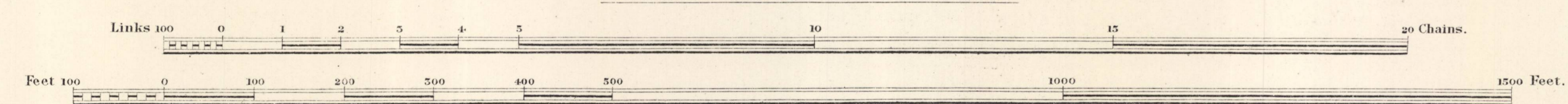
Estate Agents Office,
Midland Railway,
Derby.

COUNTY OF HEREFORD

P A R I S H O F K I N N E R S L E Y



Scale, 2 Chains to an Inch.



Estate Agents Office, Midland Railway, Derby.

COUNTY OF HEREFORD

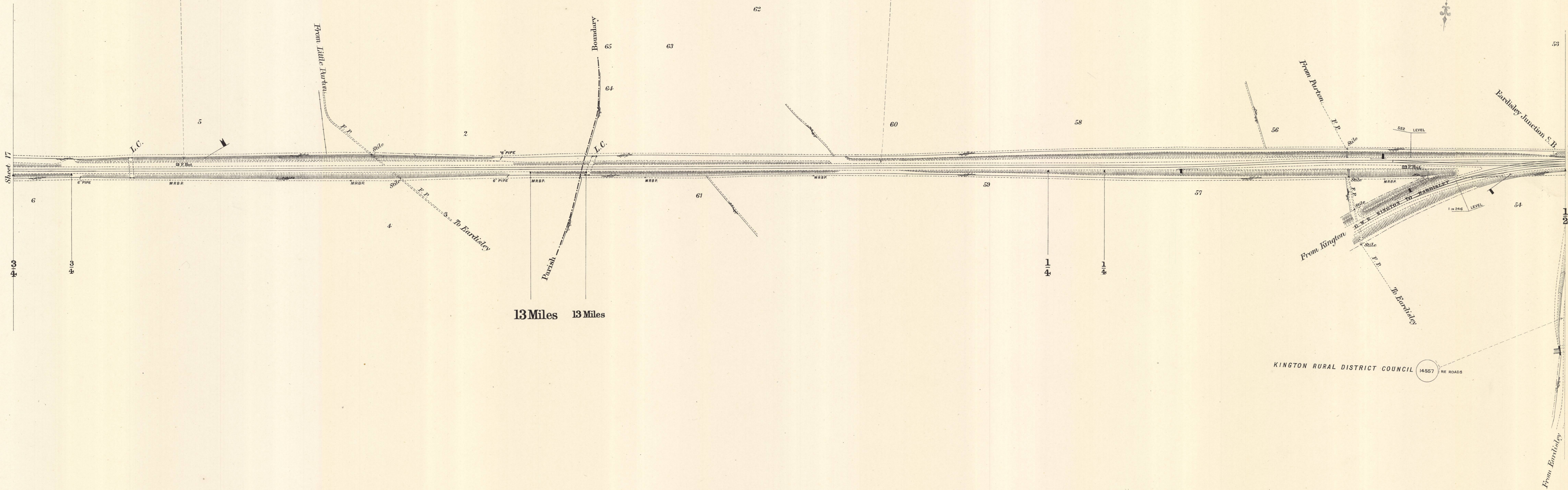
PARISH OF KINNERSLEY

PARISH OF EARDISLEY

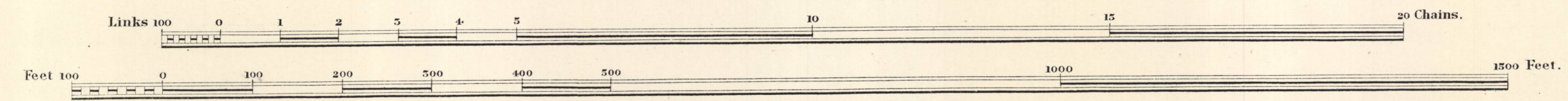
W I L L I A M P E R R Y H E R R I C K

T H O M A S R E A V E L E Y 10757 M. & M. Conv^d

10881

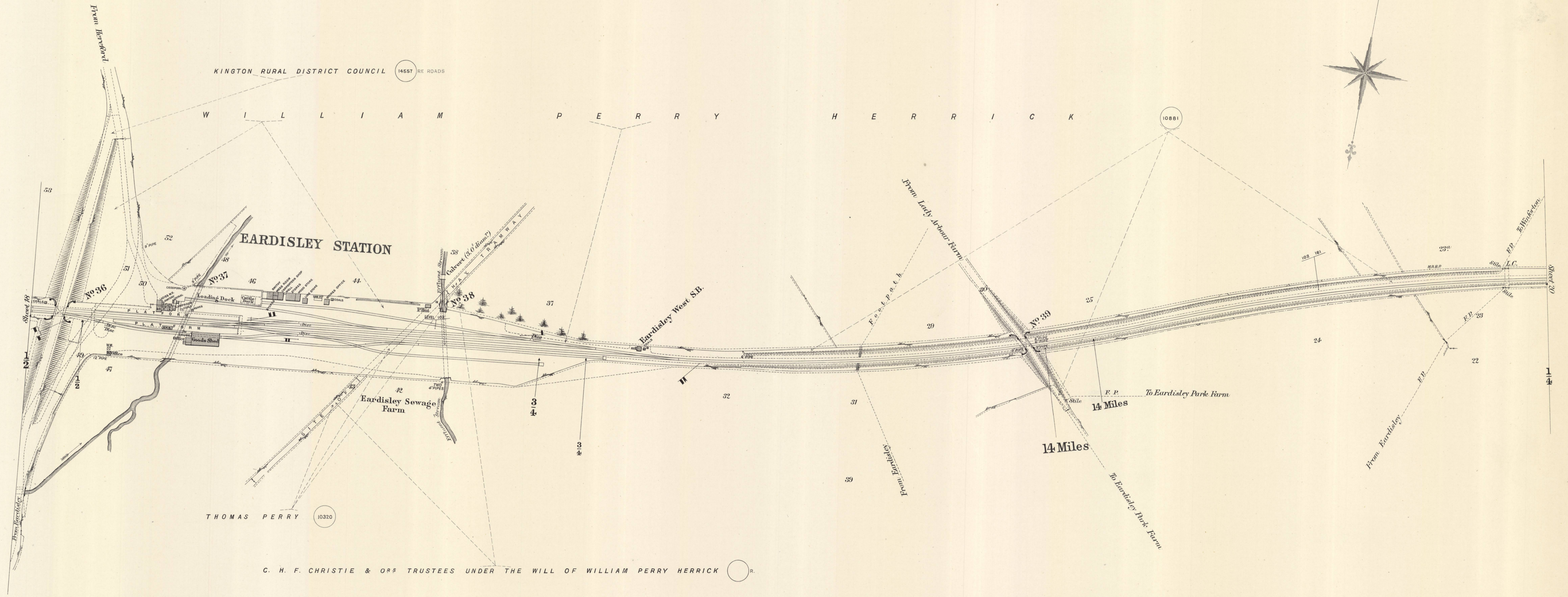


Scale, 2 Chains to an Inch.

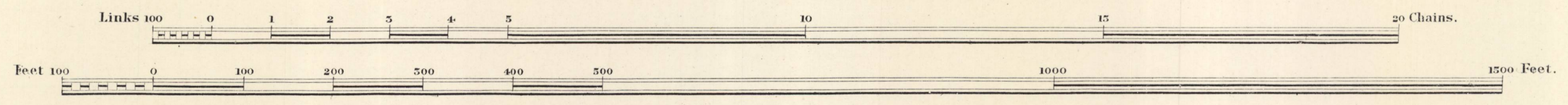


COUNTY OF HEREFORD

P A R I S H O F E A R D I S L E Y

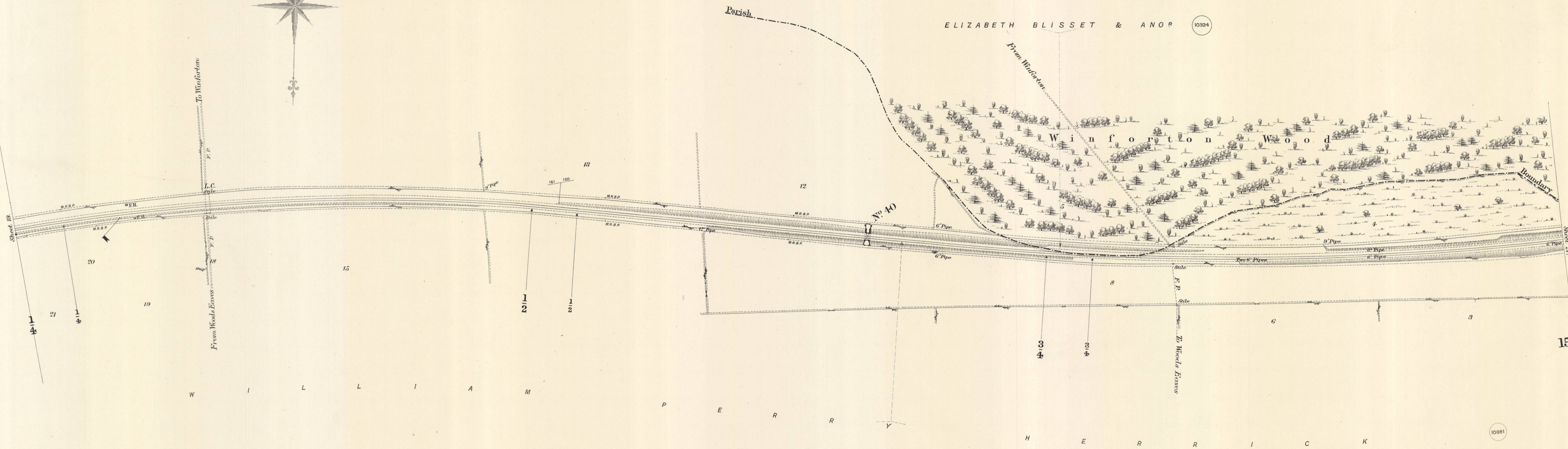



Scale, 2 Chains to an Inch.




COUNTY OF HEREFORD

P A R I S H O F W I N F O R T O N



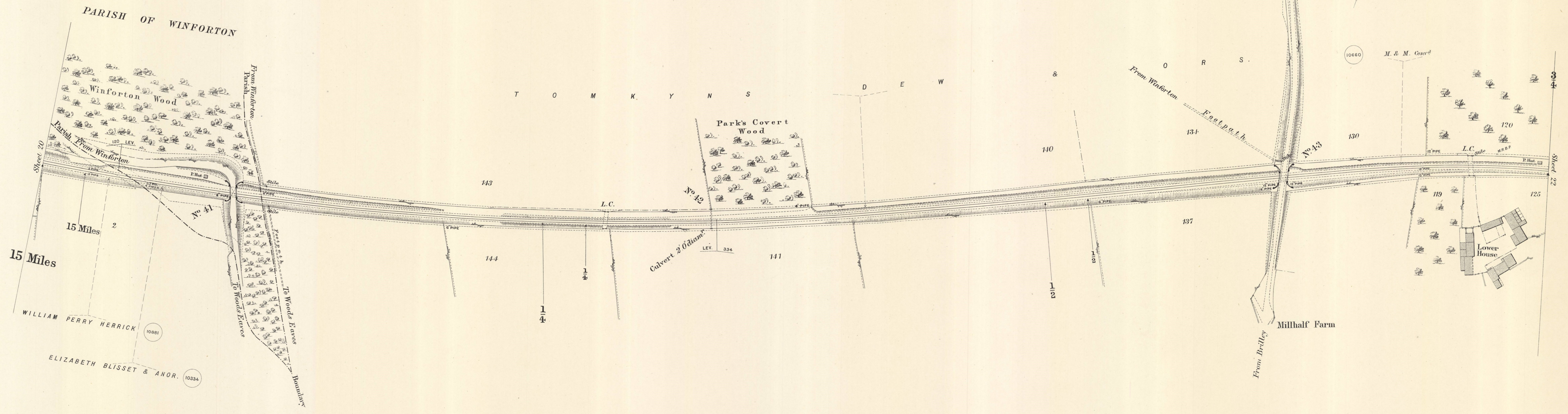
P A R I S H O F E A R D I S L E Y

Scale, 2 Chains to an Inch.



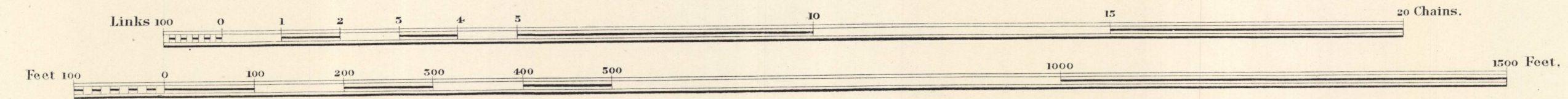
COUNTY OF HEREFORD

P A R I S H O F W H I T N E Y



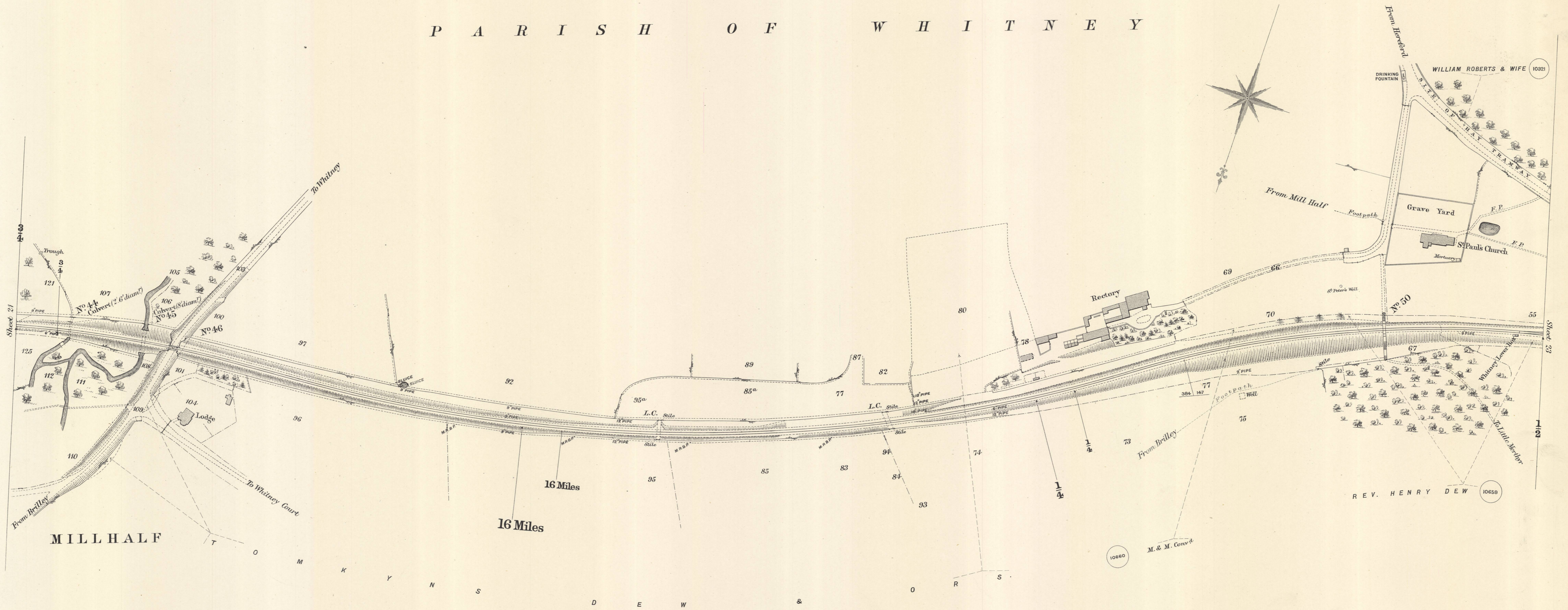
15 Miles
 15 Miles
 WILLIAM PERRY HERRICK (10081)
 ELIZABETH BLISSET & ANOR. (10334)

Scale, 2 Chains to an Inch.

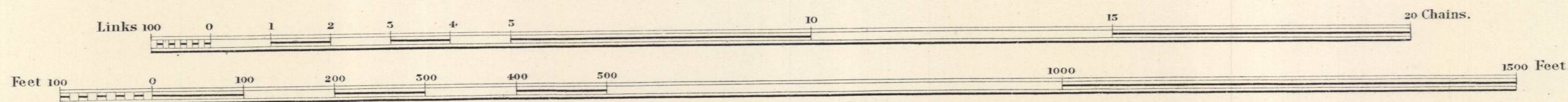


COUNTY OF HEREFORD

P A R I S H O F W H I T N E Y



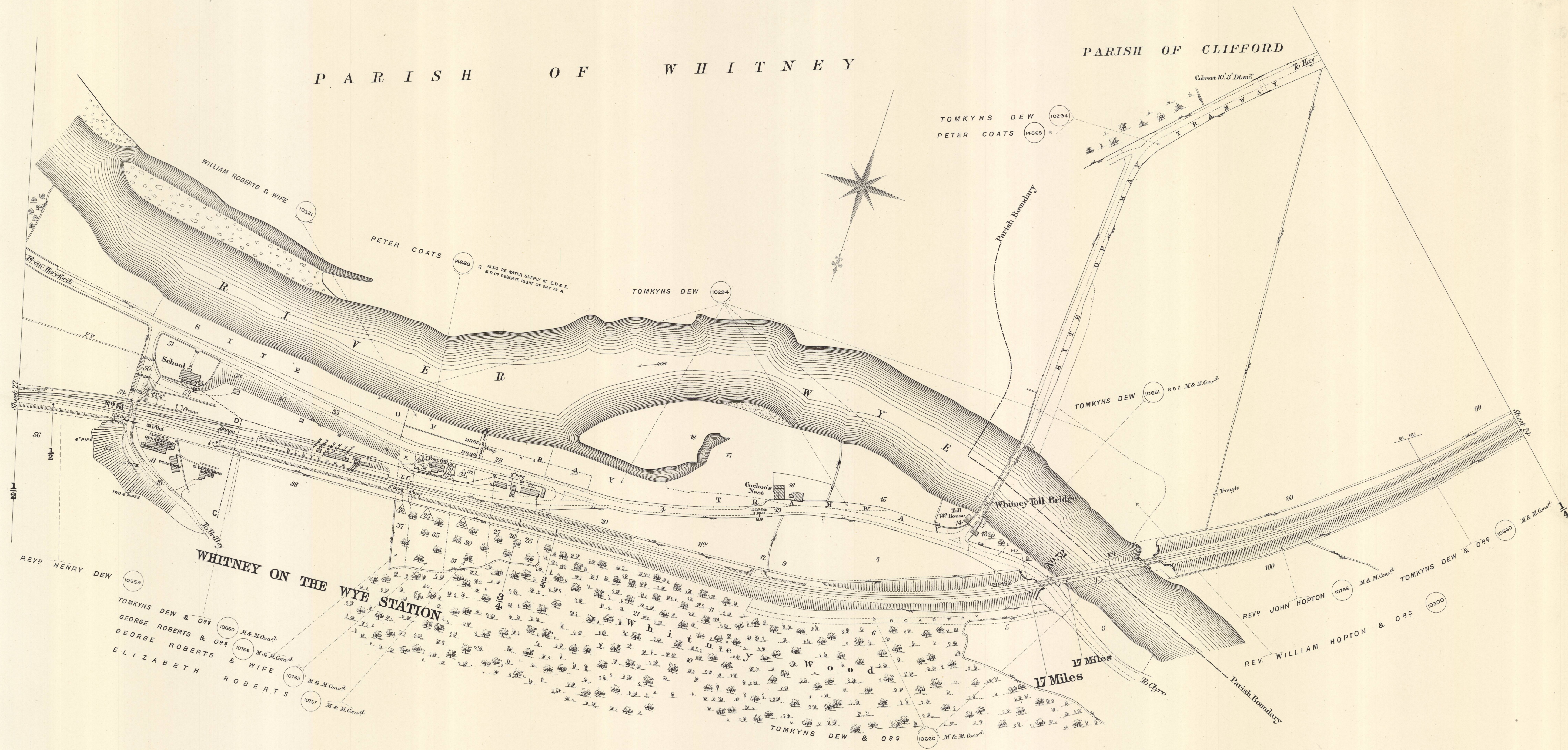
Scale, 2 Chains to an Inch.




COUNTY OF HEREFORD

PARISH OF WHITNEY

PARISH OF CLIFFORD



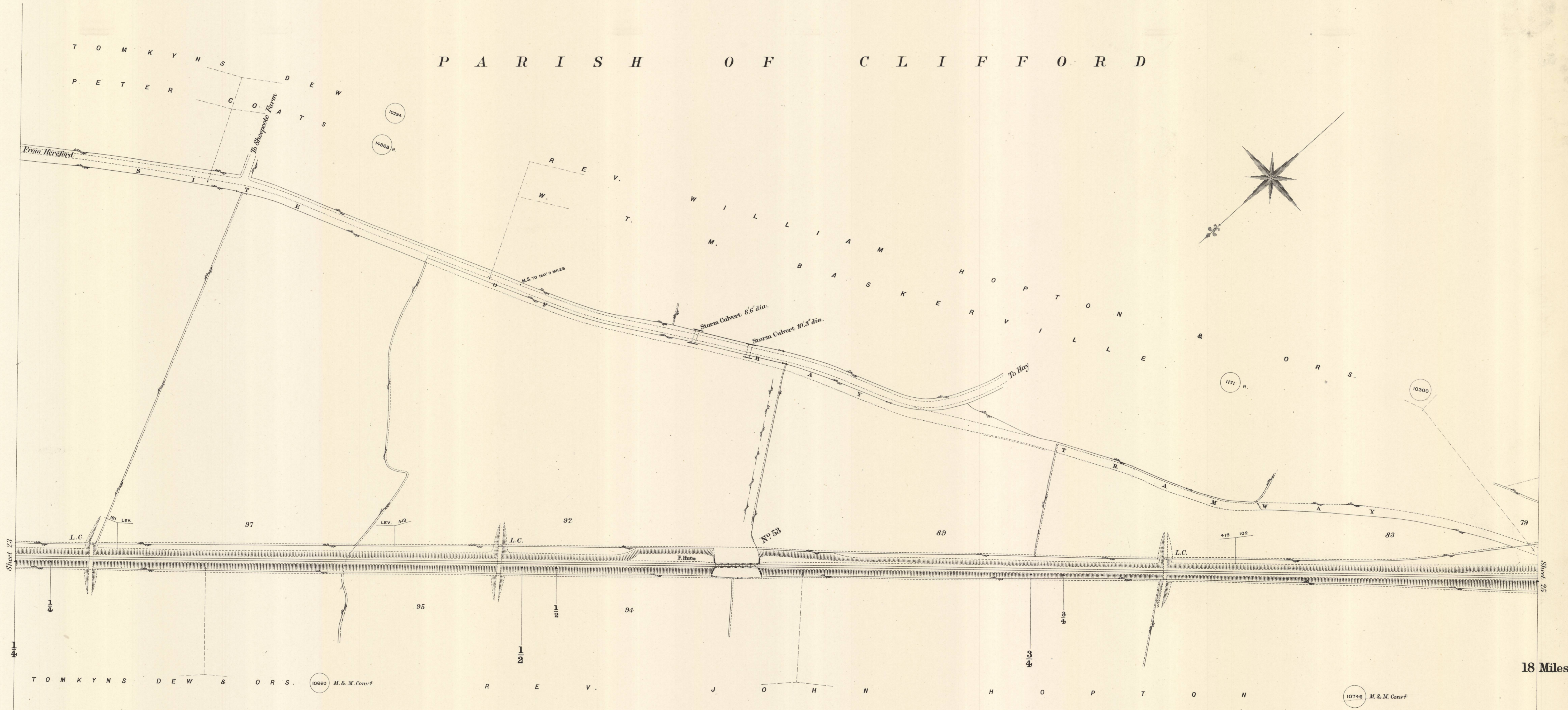
Scale, 2 Chains to an Inch.




Estate Agents Office,
Midland Railway,
Derby.

COUNTY OF HEREFORD

P A R I S H O F C L I F F O R D



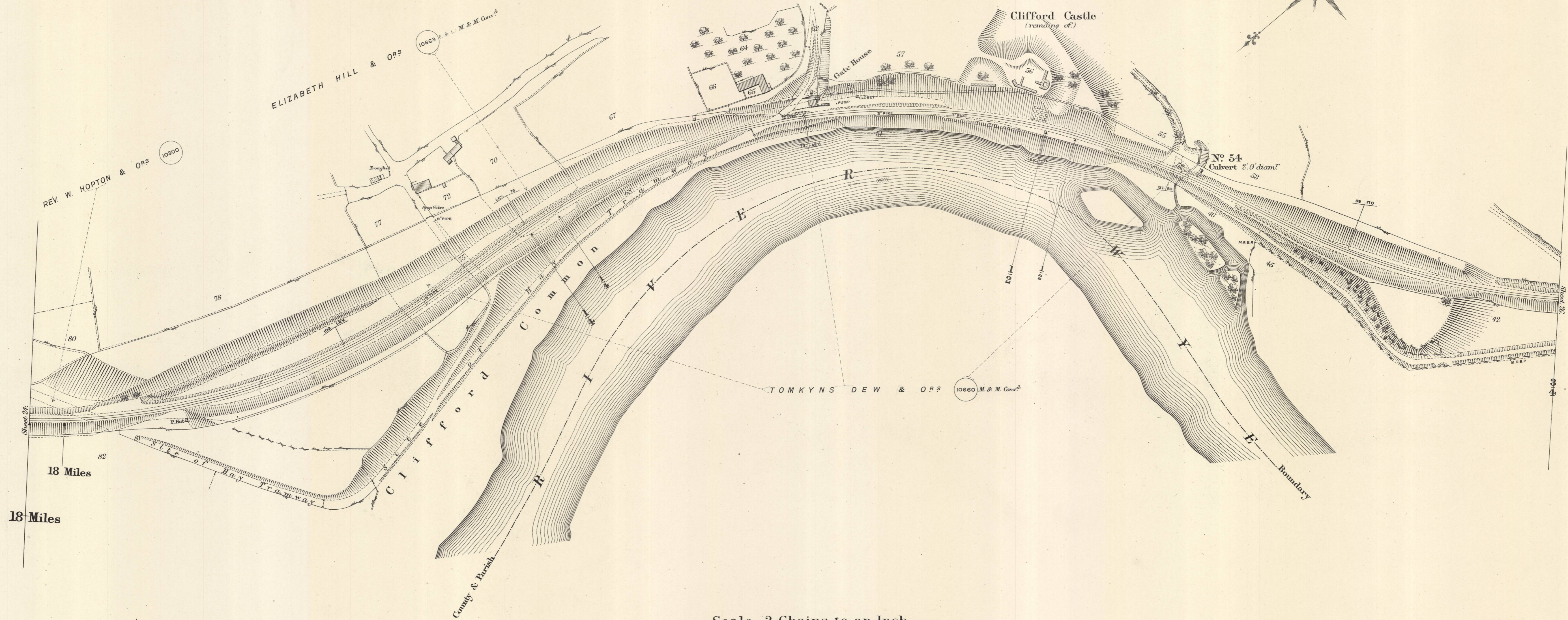
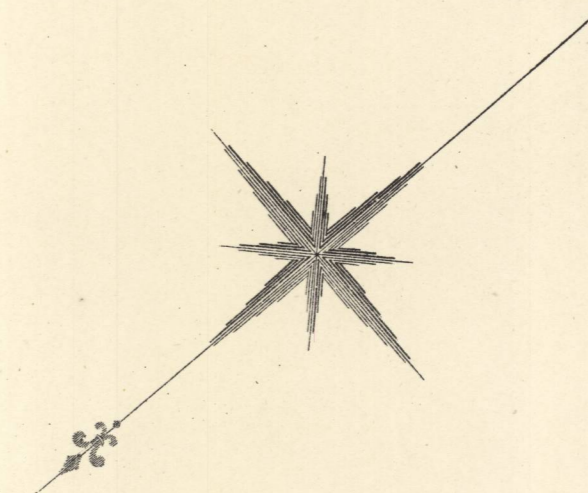
Scale, 2 Chains to an Inch.



Estate Agents Office,
Midland Railway,
Derby.


COUNTY OF HEREFORD

P A R I S H O F C L I F F O R D



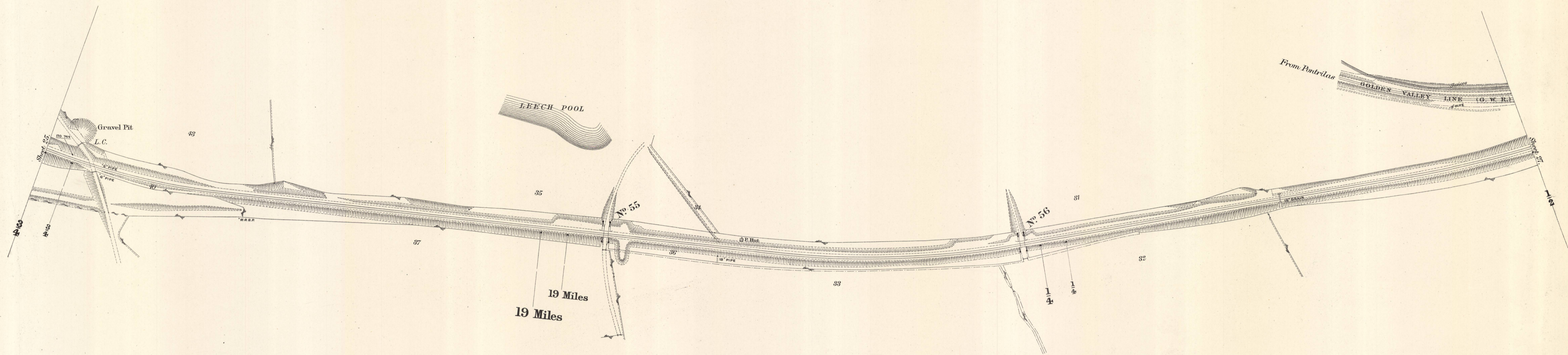

18 Miles
18 Miles

Scale, 2 Chains to an Inch.

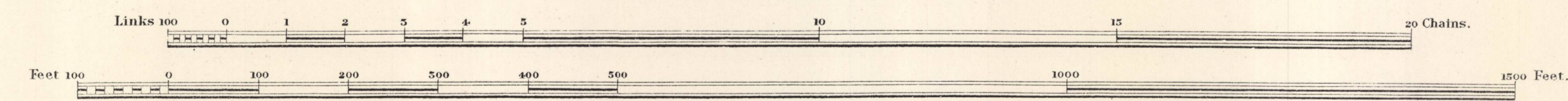


COUNTY OF HEREFORD

P A R I S H O F C L I F F O R D

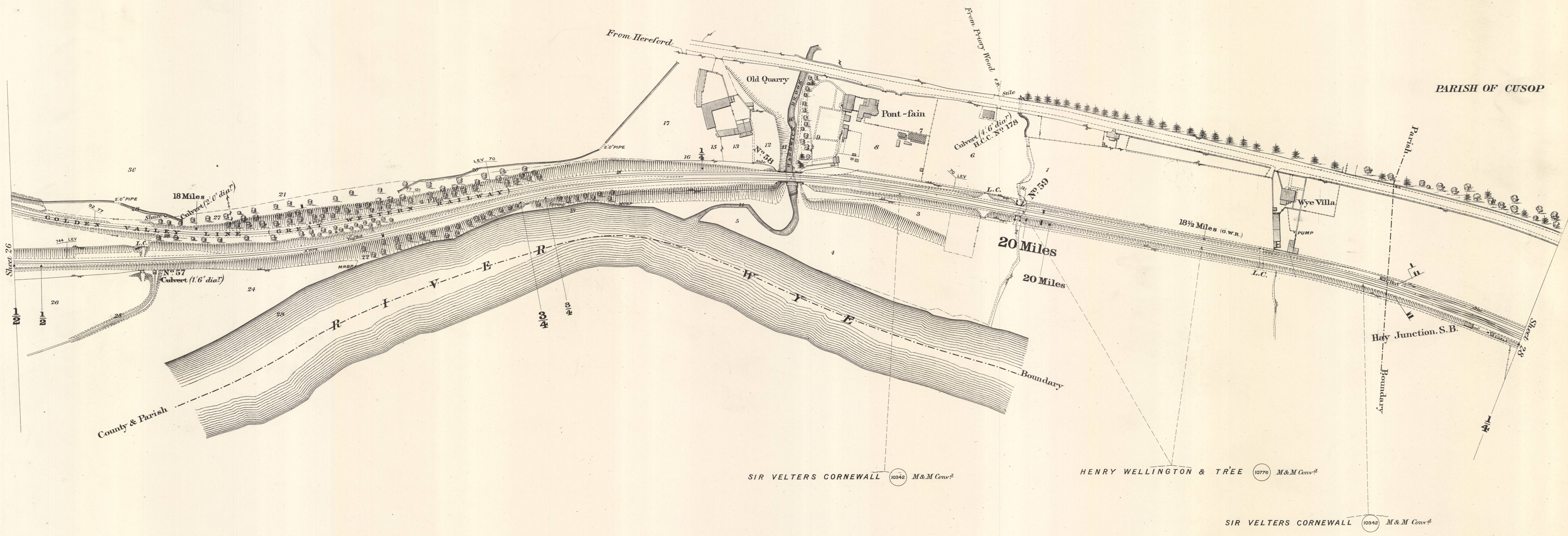



Scale, 2 Chains to an Inch.

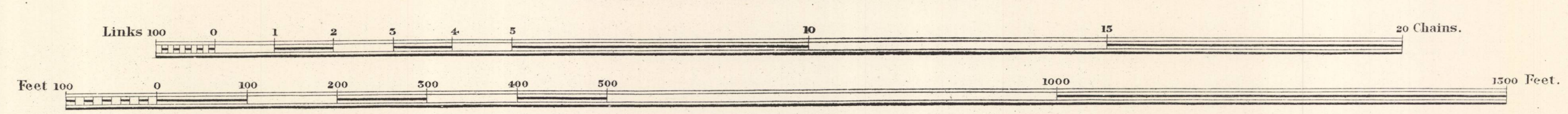


COUNTY OF HEREFORD

PARISH OF CLIFFORD



Scale, 2 Chains to an Inch.



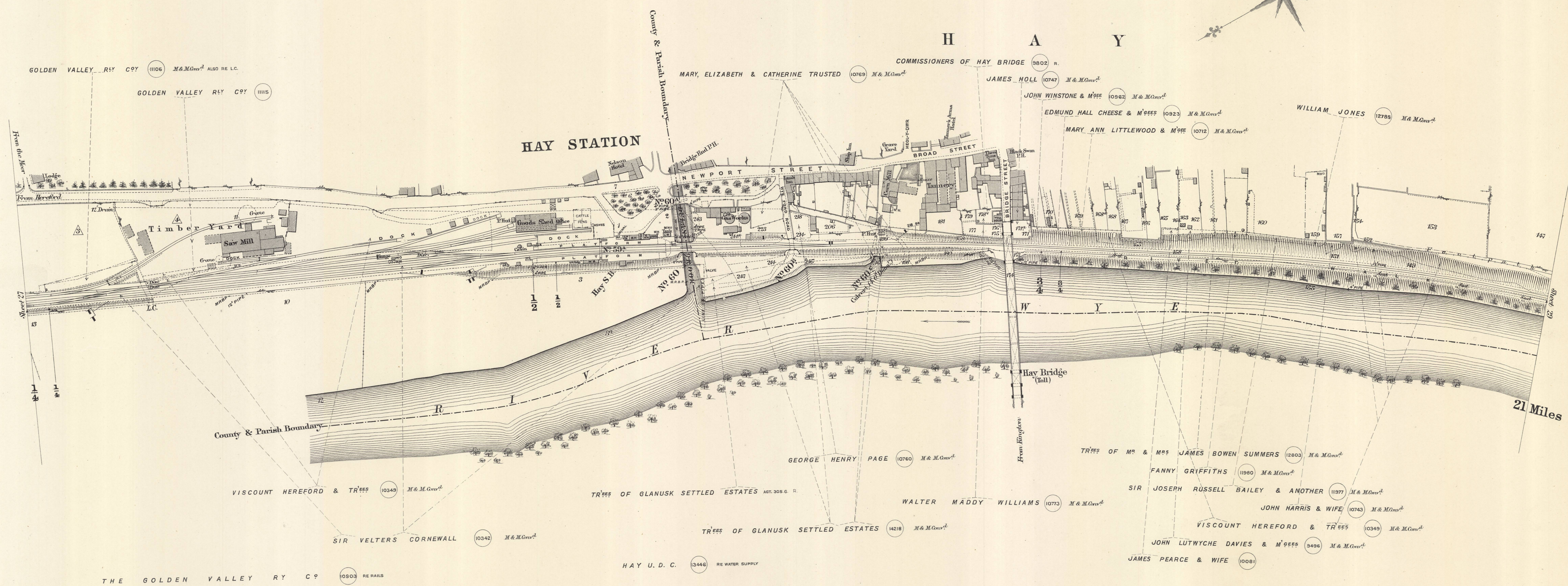

Estate Agents Office,
Midland Railway,
Derby.

COUNTY OF HEREFORD

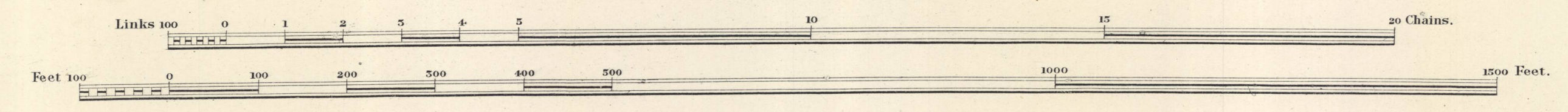
COUNTY OF BRECKNOCK

PARISH OF CUSOP

PARISH OF HAY



Scale, 2 Chains to an Inch.



Estate Agents Office,
Midland Railway,
Derby.

COUNTY OF BRECKNOCK

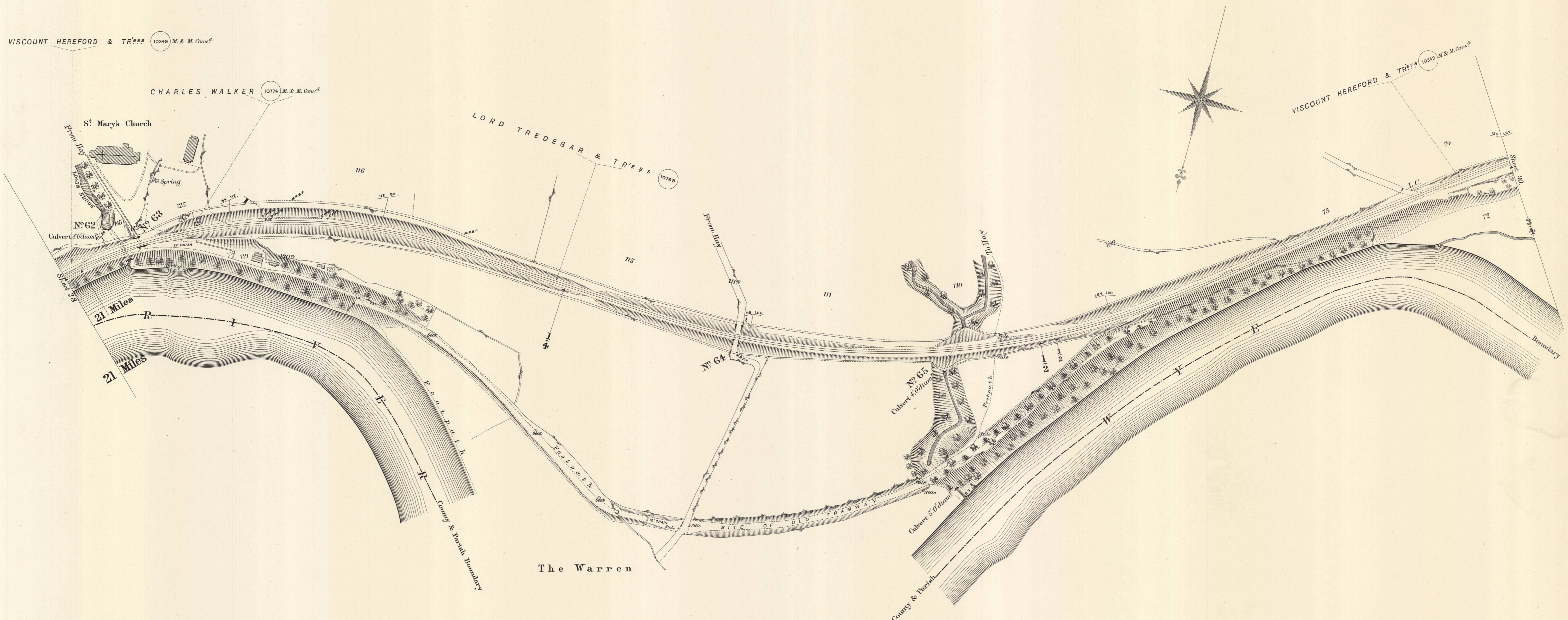
P A R I S H O F H A Y

VISCOUNT HEREFORD & TREES (10349) M. & M. Conrs^d

CHARLES WALKER (10774) M. & M. Conrs^d


LORD TREDEGAR & TREES (10769)

VISCOUNT HEREFORD & TREES (10349) M. & M. Conrs^d



2 1 Miles
2 1 Miles

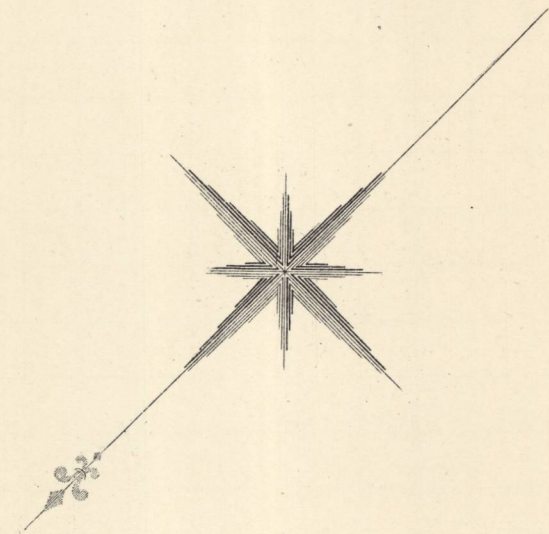
Scale, 2 Chains to an Inch.



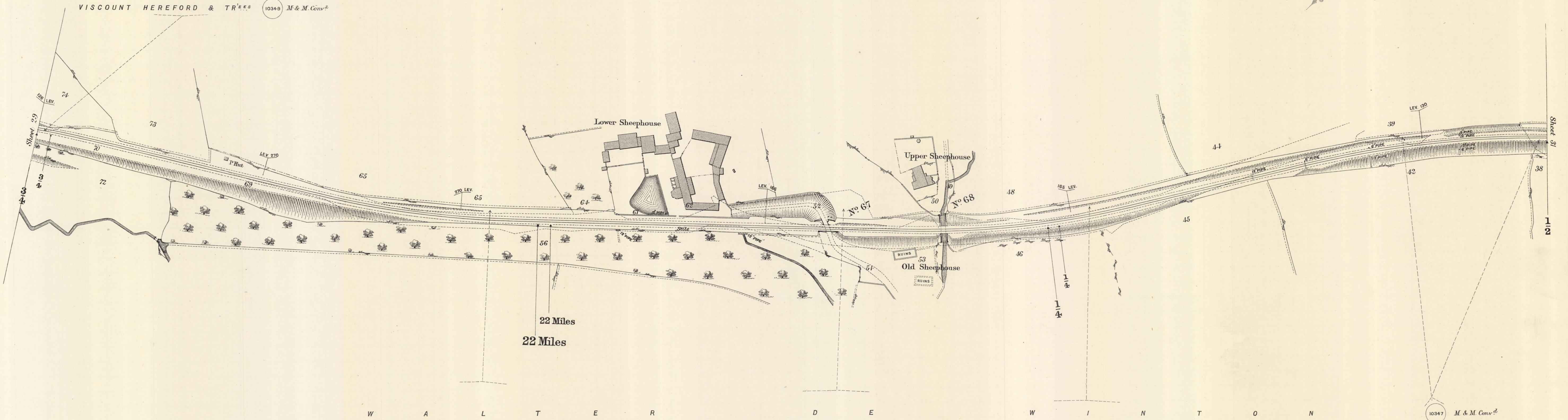
COUNTY OF BRECKNOCK

P A R I S H O F H A Y

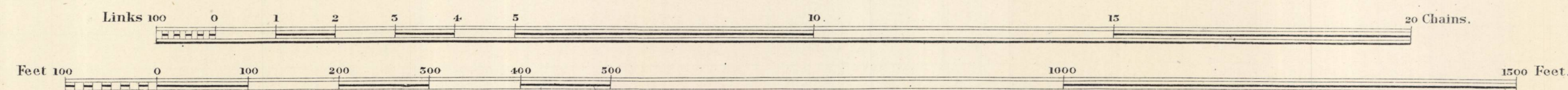
SIR JOSEPH RUSSELL BAILEY & ANOTHER 11877 RE BRIDGE N^o 68.



VISCOUNT HEREFORD & TR^{ees} 10349 M & M Conv^d

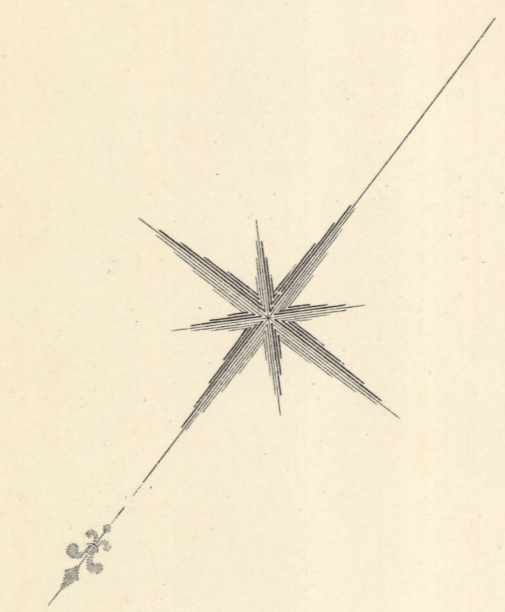


Scale, 2 Chains to an Inch.



COUNTY OF BRECKNOCK

P A R I S H O F H A Y

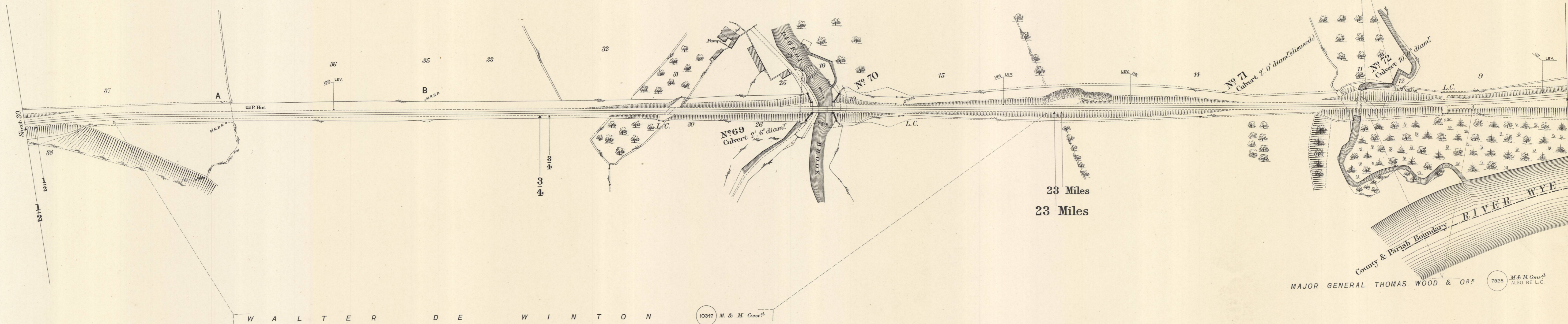


SIR JOSEPH RUSSELL BAILEY & ANOTHER (1877) RE. L. CHAT A. & B.

JOHN STEPHENS (10758) M. & M. Cons^l

LITTLE FFORDD-FAWR

PONT YR ANGEL

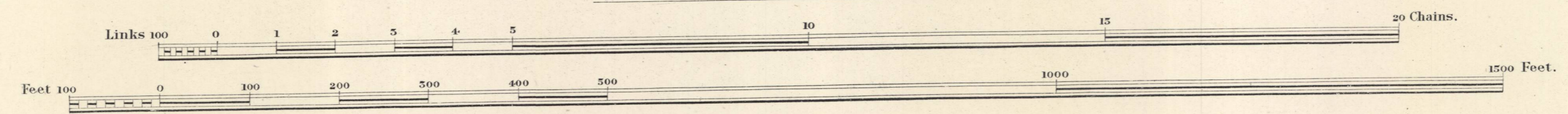


23 Miles
23 Miles

W A L T E R D E W I N T O N (10347) M. & M. Cons^l

MAJOR GENERAL THOMAS WOOD & ORS (1925) M. & M. Cons^l ALSO RE L.C.

Scale, 2 Chains to an Inch.



Estate Agents Office,
Midland Railway,
Derby.

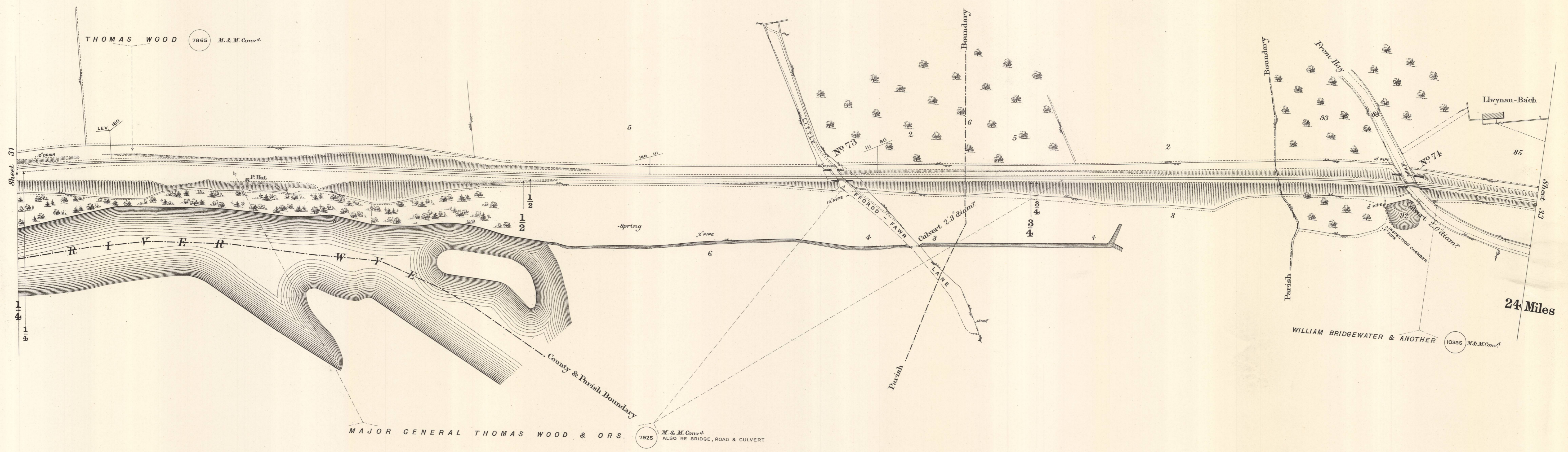

COUNTY OF BRECKNOCK

1971-384/363.33
SHEET 32

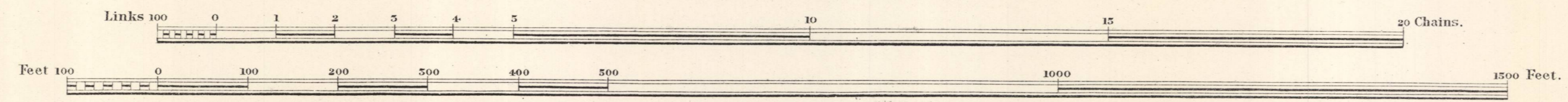
P A R I S H O F H A Y

PARISH OF LLANIGON

PARISH OF TREGOYD & VELINDRE
OR
PARISH OF TREGOED & FELINDRE
FORMERLY PARISH OF GLASBURY



Scale, 2 Chains to an Inch.



Estate Agents Office,
Midland Railway,
Derby.

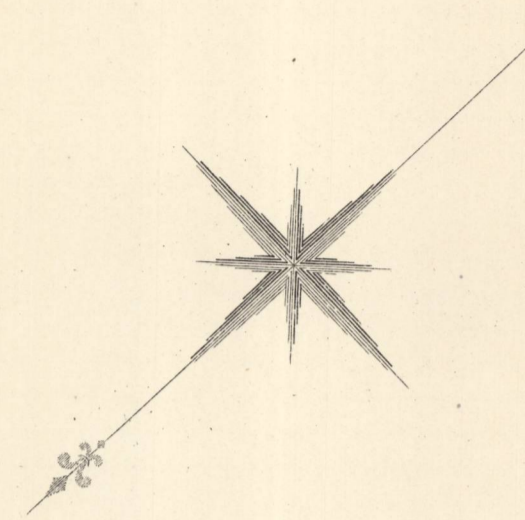
COUNTY OF BRECKNOCK

P A R I S H O F T R E G O Y D & V E L I N D R E

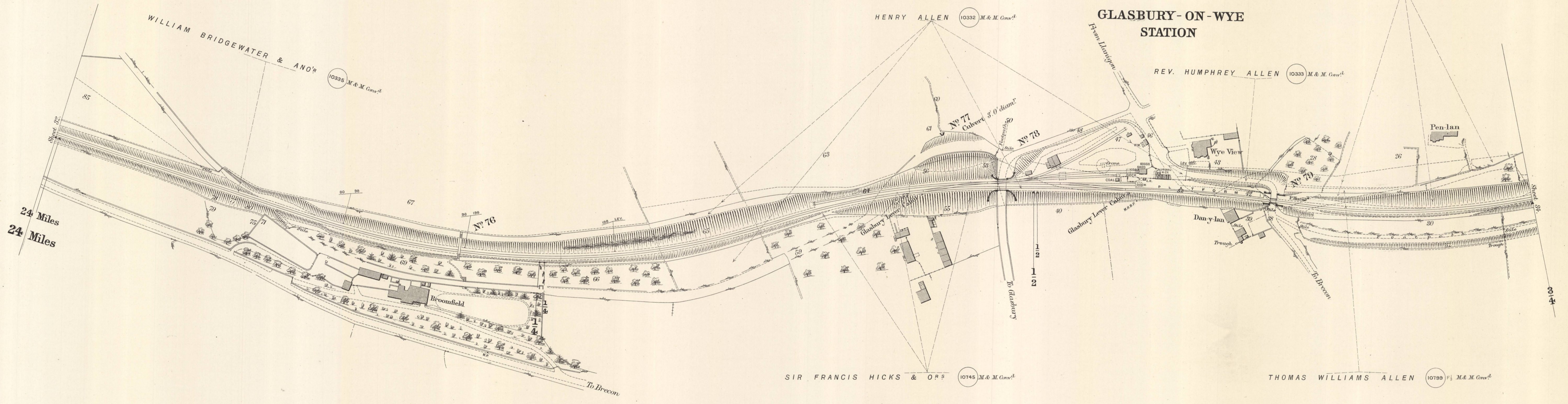
O R

P A R I S H O F T R E G O E D & F E L I N D R E


F O R M E R L Y P A R I S H O F G L A S B U R Y



MISSES ALLEN & O P S 10725 M & M Gove^d P J SHARE



Scale, 2 Chains to an Inch.

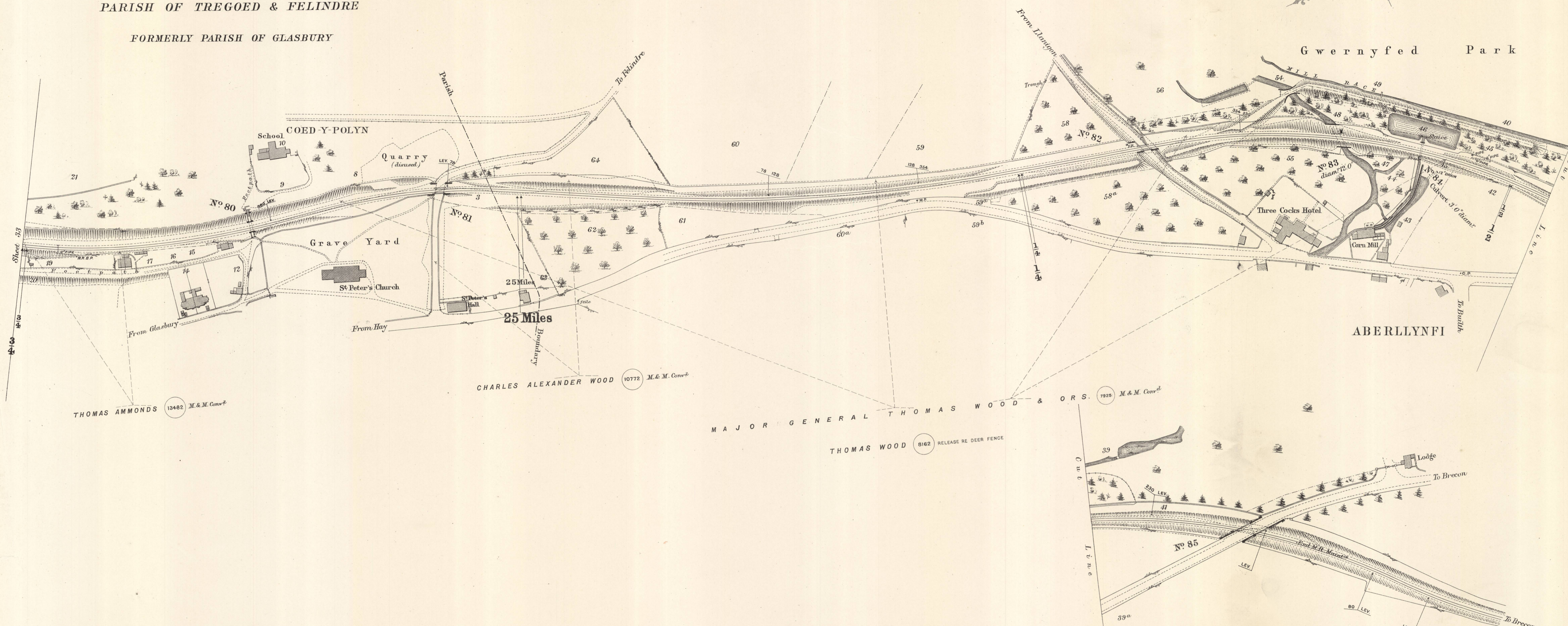



Estate Agents Office,
Midland Railway,
Derby.

COUNTY OF BRECKNOCK

PARISH OF TREGOYD & VELINDRE
OR
PARISH OF TREGOED & FELINDRE
FORMERLY PARISH OF GLASBURY

PARISH OF ABERLLYNFI

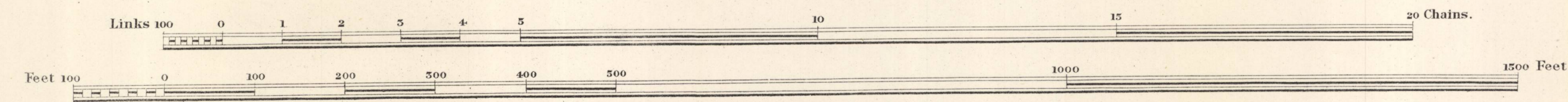


THOMAS AMMONDS 13482 M.&M. Conv^d

CHARLES ALEXANDER WOOD 10772 M.&M. Conv^d

MAJOR GENERAL THOMAS WOOD & ORS. 7920 M.&M. Conv^d
THOMAS WOOD 8162 RELEASE RE DEER FENCE

Scale, 2 Chains to an Inch.



Estate Agents Office,
Midland Railway,
Derby.