

MIDLAND ^{AND} GREAT WESTERN RAILWAYS.

HOTWELLS TO AVONMOUTH.


LAND PLAN.

Surveyed by
P. S. McCallum,
 Estate Agent,
 Derby.
 1911.

Titles of Acts.

Reference.

SIGNALS, &c. The Signals are shown as they appear to view



Bristol Port Railway and Pier	-	-	-	-	Act 1862—25 & 26 Vict.	Royal Assent 17th July, 1862.
Do.	-	-	-	-	Consolidating, etc.	Act 1865—28 & 29 Vict. Do. 29th June, 1865.
Great Western & Midland Railway Co.'s (Clifton & Bristol)	-	-	-	-	Running Powers	Act 1871— 34 Vict. Do. 25th May, 1871.
Midland Railway	-	(Additional Powers)	-	-	Block System	Act 1884—47 & 48 Vict. Do. 3rd July, 1884.
Bristol Port Railway and Pier	-	-	-	-	Further Money	Act 1888—51 & 52 Vict. Do. 7th Aug., 1888.
Midland Railway	-	(Additional Powers)	-	-	Vesting in Midland & Great Western Cos.	Act 1890—53 & 54 Vict. Do. 25th July, 1890.
Great Western Railway	-	-	-	-	Widening	Act 1903— 3 Ed. VII. Do. 11th Aug., 1903.

COLOURING. The Company's FREEHOLD Property is shown by RED Colour
 Do. LEASEHOLD do. RED EDGE ONLY
 Property owned JOINTLY with other Companies GREEN Colour
 Do. over or through which the Company has an EASEMENT is shown by RED dotted lines.
 Do. over or through which the Company has granted an EASEMENT is shown by PURPLE dotted lines.
 Do. granted on LEASE by the Company by RED Full lines.
 Do. SOLD or otherwise disposed of by the Company is shown by PURPLE colour.
 MINERALS specially purchased by the Company shown by BLUE Full Lines.
 Do. SOLD or otherwise disposed of by the Company shown by PURPLE Full lines.


NOTE.— Vendors' Names are written in block as VENDOR.
 The figures within the circle after the names of the Vendors refer to the numbers on the deeds relating to the purchases &c. (1214)
 The slanting figures, as 20, refer to Parliamentary numbers (Original Act).
 Do. within a triangle as 20, are the Parliamentary numbers referring to subsequent Acts.

1971-384/232.1

COUNTY OF GLOUCESTER

CITY & COUNTY BOROUGH OF BRISTOL

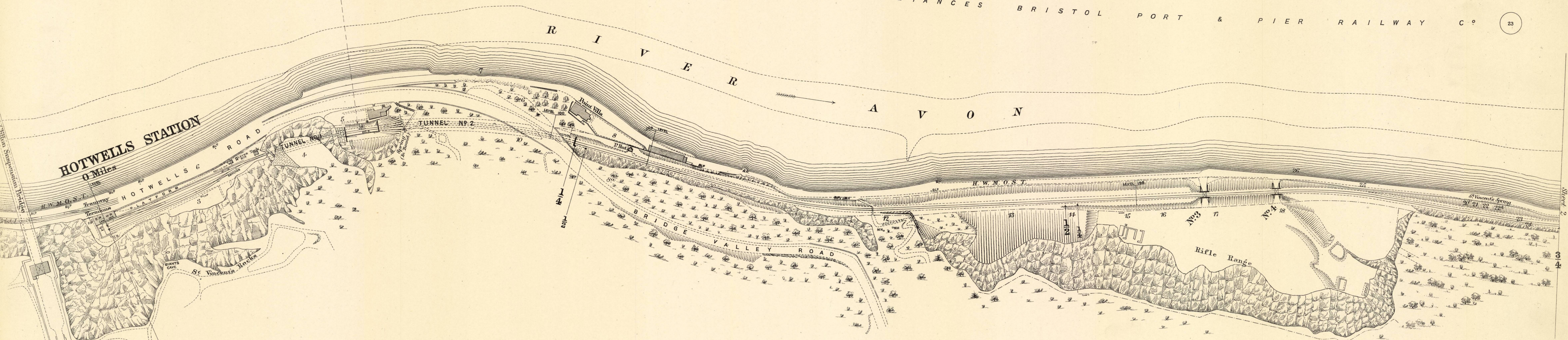
(FORMERLY PARISH OF CLIFTON)



M E S S R S N E L S O N & B E A L E S S T A T E M E N T R A I L W A Y & P I E R C O


C O R P O R A T I O N O F B R I S T O L

U N C O M P L E T E D C O N V E Y A N C E S B R I S T O L P O R T & P I E R R A I L W A Y C O



S O C I E T Y O F M E R C H A N T V E N T U R E R S O F B R I S T O L

Scale, 2 Chains to an Inch.



COUNTY OF GLOUCESTER

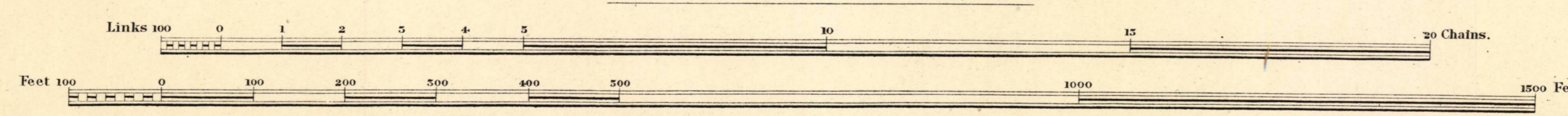
CITY & COUNTY BOROUGH OF BRISTOL

FORMERLY PARISH OF WESTBURY UPON TRYM

THE BRISTOL PORT & PIER RAILWAY CO.
 MESSRS NELSON & BEALE'S STATEMENT RE UNCOMPLETED CONVEYANCES OF



Scale, 2 Chains to an Inch.



1971-384/232.3

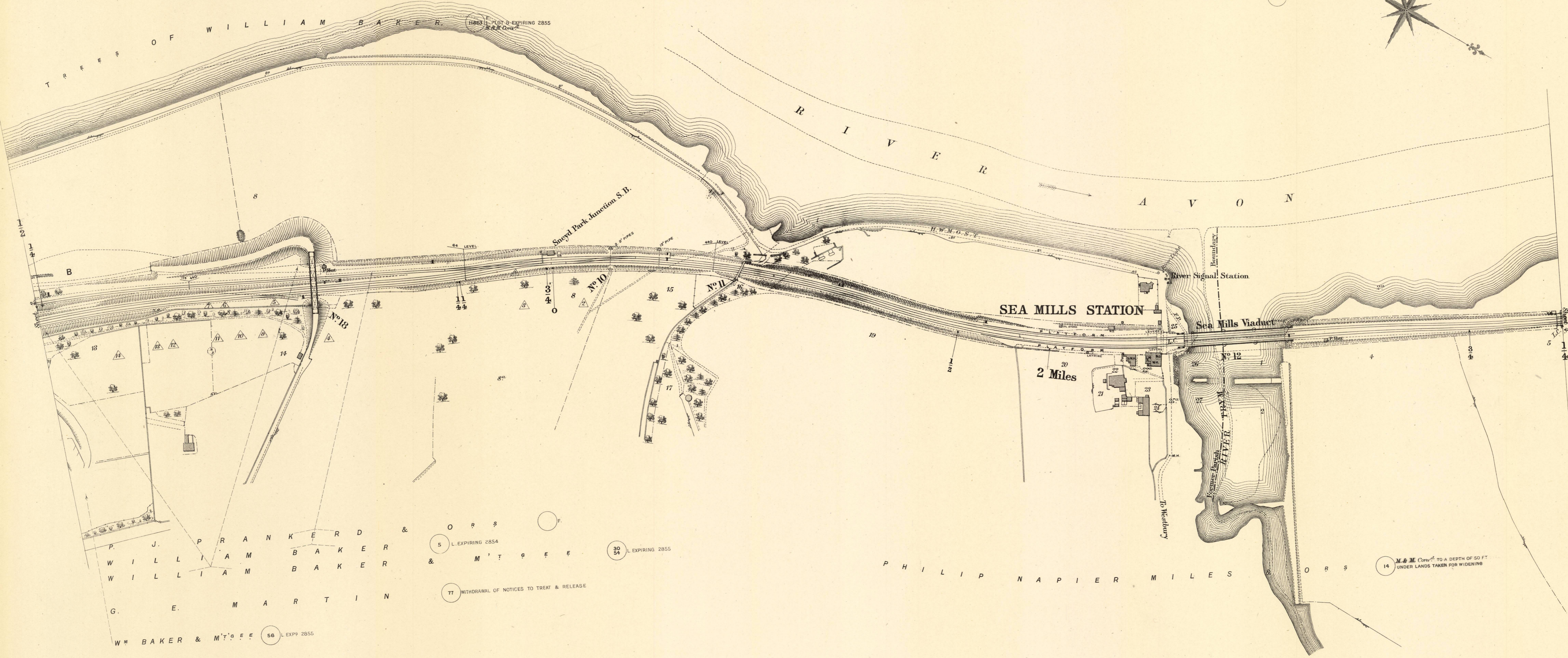

COUNTY OF GLOUCESTER

CITY & COUNTY BOROUGH OF BRISTOL

FORMERLY PARISH OF WESTBURY UPON TRYM

FORMERLY PARISH OF HENBURY

THE BRISTOL PORT RAILWAY & PIER CO.
MESSRS NELSON & BEALE'S STATEMENT RE UNCOMPLETED CONVEYANCES BRISTOL PORT & PIER RAILWAY




P. J. PRANKERD & W. BAKER
W. BAKER & M. T. G. E. E.
G. E. MARTIN
P. D. PRANKERD

O. R. S.
L. EXPIRING 2854
M. T. G. E. E.
L. EXPIRING 2855
WITHDRAWAL OF NOTICES TO TREAT & RELEASE

PHILIP NAPIER MILES O. R. S.
L. EXPIRING 2855
M. T. G. E. E. TO A DEPTH OF 50 FT UNDER LANDS TAKEN FOR WIDENING

Scale, 2 Chains to an Inch.



Estate Agents Office,
Midland Railway,
Derby.

1971-384-232.4

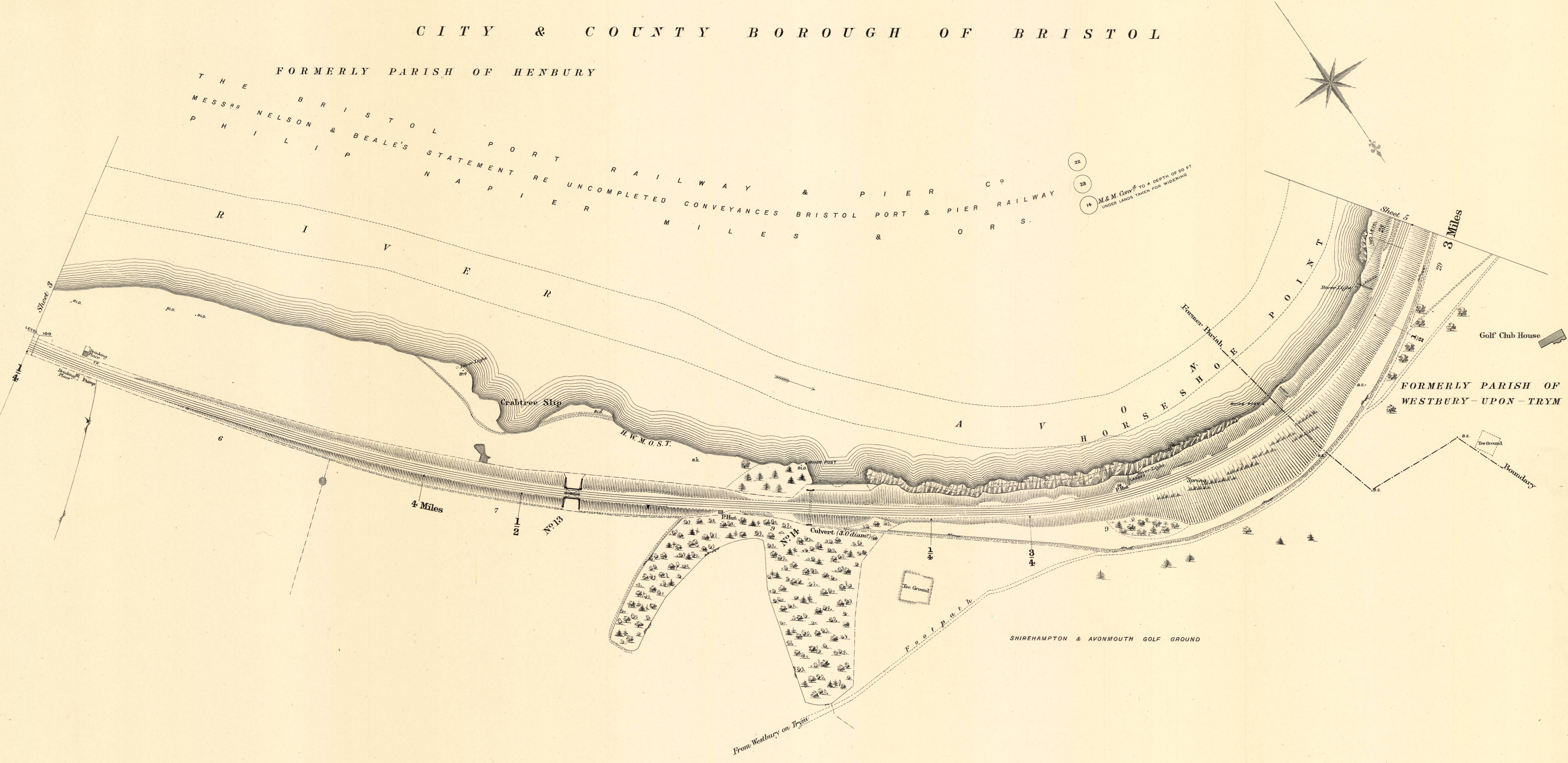
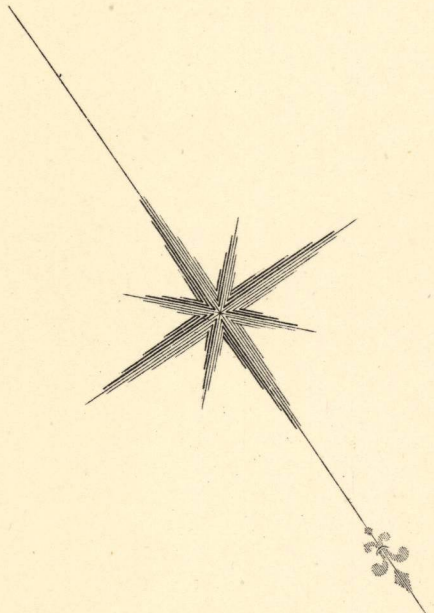
COUNTY OF GLOUCESTER

CITY & COUNTY BOROUGH OF BRISTOL


FORMERLY PARISH OF HENBURY

THE BRISTOL PORT RAILWAY & PIER CO.
MESSRS NELSON & BEALE'S STATEMENT RE UNCOMPLETED CONVEYANCES BRISTOL PORT & PIER RAILWAY
PHILIP NAPIER MILES & ORS.

22
23
14 M. & M. Carr. TO A DEPTH OF 60 FT UNDER LANDS TAKEN FOR WIDENING



Scale, 2 Chains to an Inch.



Estate Agents Office,
Midland Railway,
Derby.

1971-384/232.5

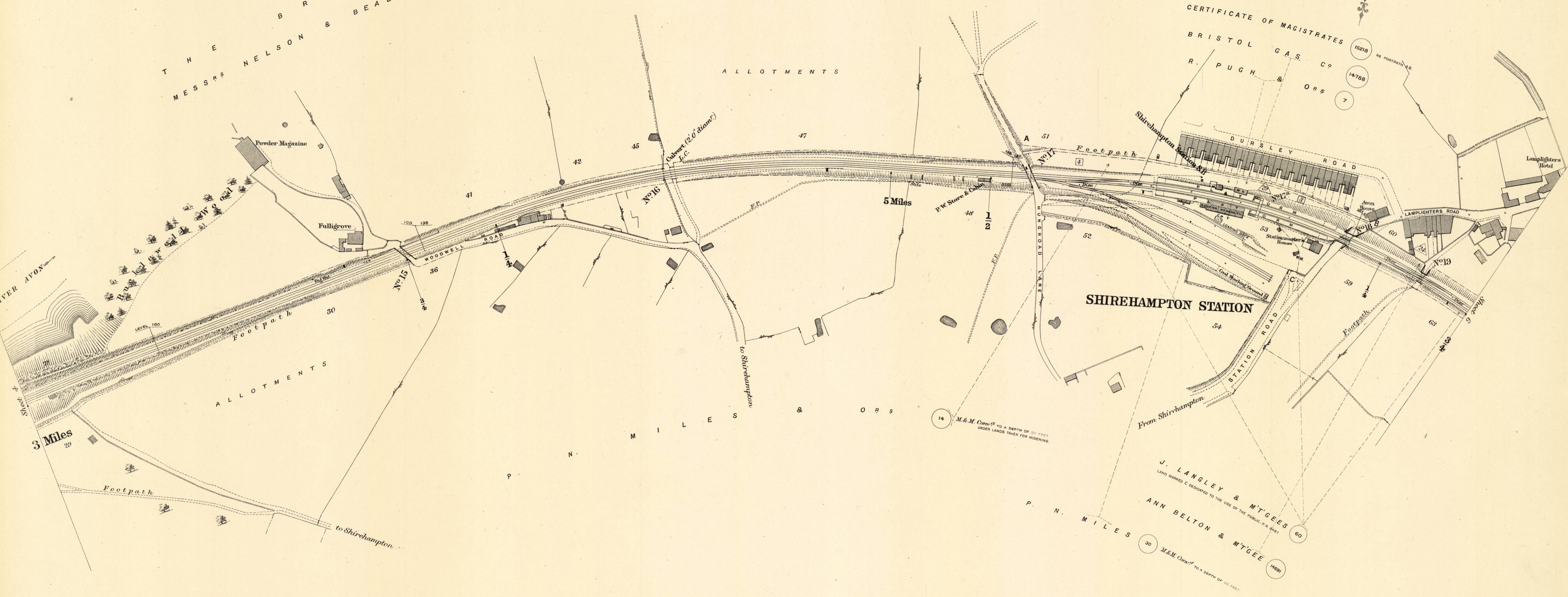

COUNTY OF GLOUCESTER

CITY & COUNTY BOROUGH OF BRISTOL

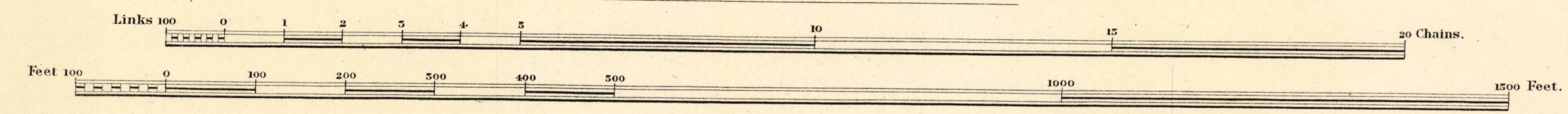
(FORMERLY PARISH OF WESTBURY—UPON—TRYM)

P O R T R A I L W A Y & P I E R C O

T H E N E L S O N & B E A L E ' S S T A T E M E N T R E U N C O M P L E T E D C O N V E Y A N C E S B R I S T O L P O R T & P I E R R A I L W A Y



Scale, 2 Chains to an Inch.



Estate Agents Office, Midland Railway, Derby.

1971-384/232.6

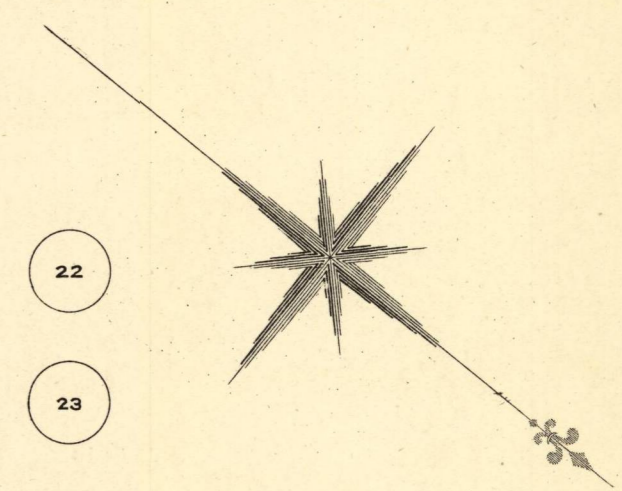
COUNTY OF GLOUCESTER

CITY & COUNTY BOROUGH OF BRISTOL

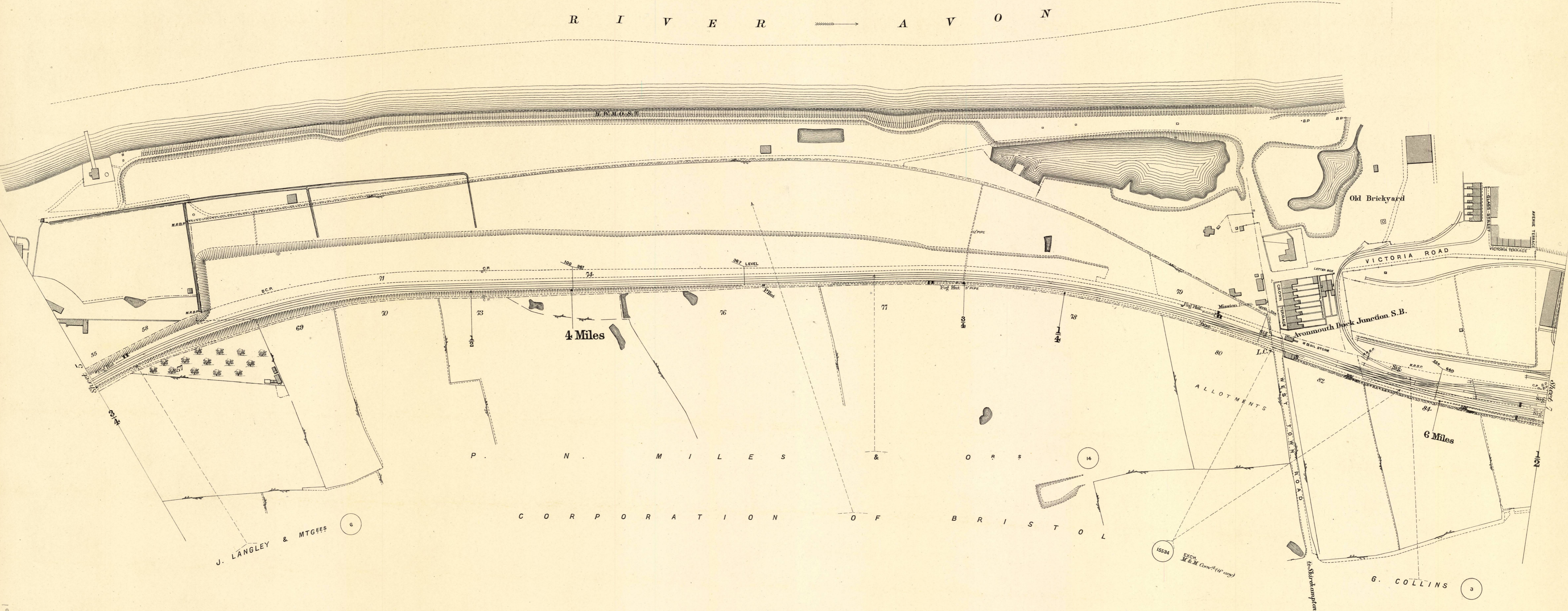
FORMERLY PARISH OF WESTBURY UPON TRYM)

T H E B R I S T O L P O R T R A I L W A Y & P I E R C O
M E S S R S N E L S O N & B E A L E S S T A T E M E N T R E U N C O M P L E T E D C O N V E Y A N C E S B R I S T O L P O R T & P I E R R A I L W A Y

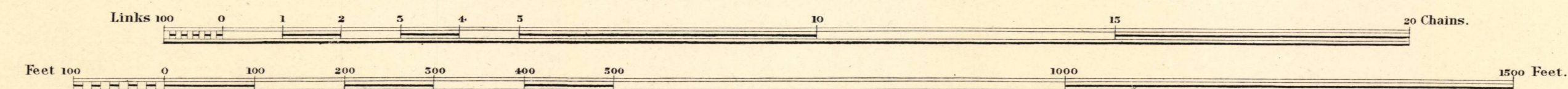
R I V E R A V O N



22
23



Scale, 2 Chains to an Inch.




Estate Agents Office,
Midland Railway,
Derby.

1971-384/1232.7

COUNTY OF GLOUCESTER

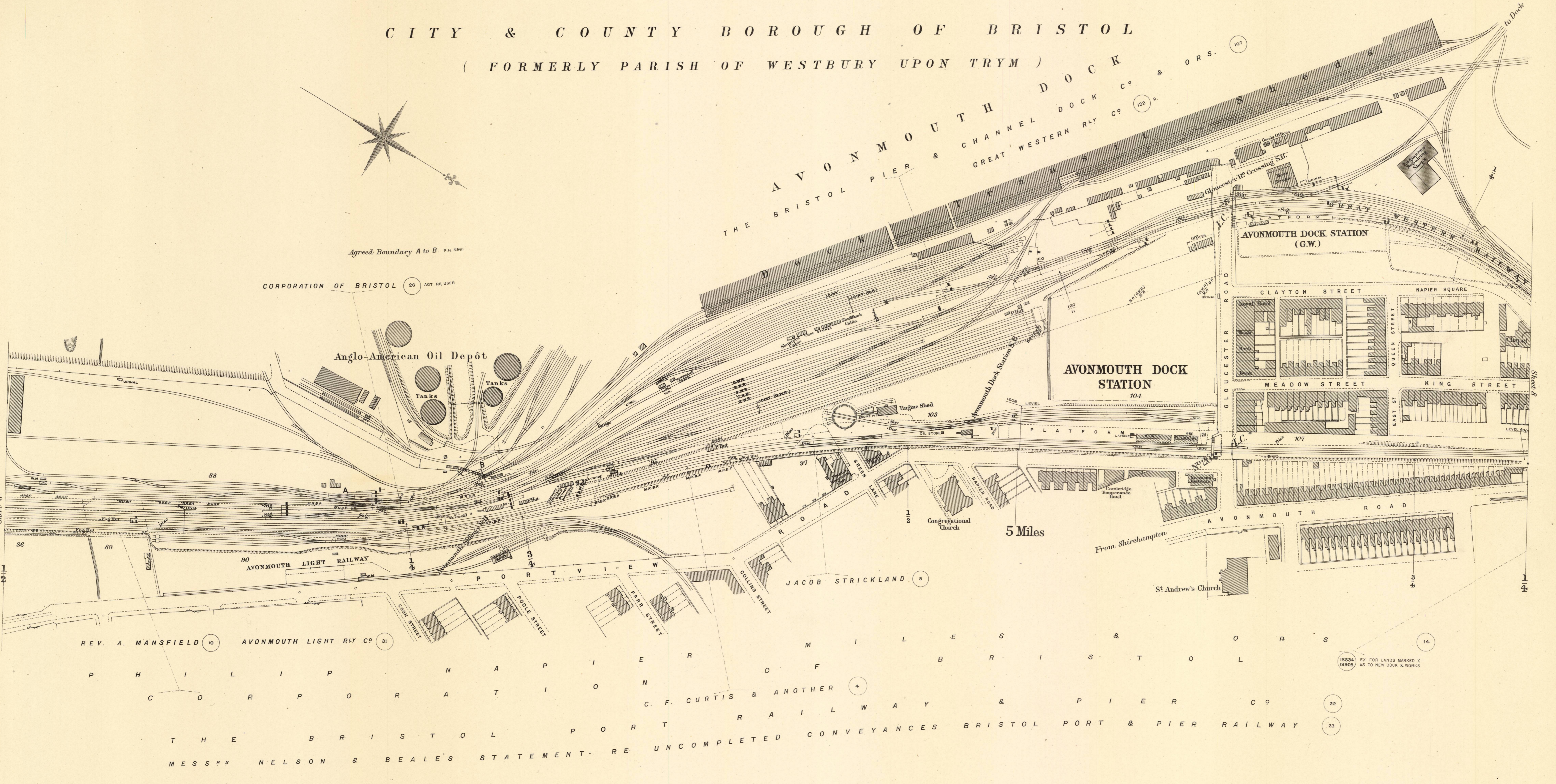
CITY & COUNTY BOROUGH OF BRISTOL

(FORMERLY PARISH OF WESTBURY UPON TRYM)



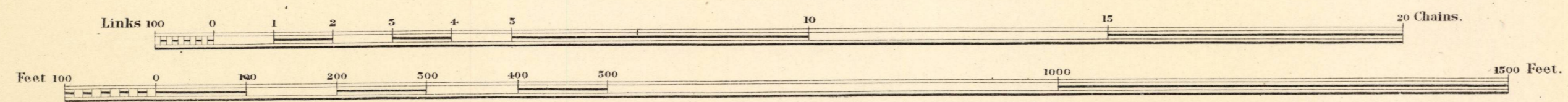
Agreed Boundary A to B. P.H. 5861

CORPORATION OF BRISTOL 26 ACT. RE. USER



5 Miles

Scale, 2 Chains to an Inch.



Estate Agents Office, Midland Railway, Derby.


1971-384/232.8

COUNTY OF GLOUCESTER

CITY & COUNTY BOROUGH OF BRISTOL
(FORMERLY PARISH OF WESTBURY-UPON-TRYM)

DUKE OF BEAUFORT, MIDLAND & G.W.R. CO'S (Jointly)
GREAT WESTERN RLY CO & CORPORATION OF BRISTOL

HON. C. A. GORE, A COMMISSIONER OF
H.M. WOODS, FORESTS & LAND REVENUES



ROYAL EDWARD DOCK

TIMBER CHANNEL

GREAT WESTERN RLY CO

P. N. MILES & ORS

N. P. MILES & ORS

CORPORATION OF BRISTOL


CORPORATION OF BRISTOL

BRISTOL CORPORATION, GREAT WESTERN RLY CO, MIDLAND RLY CO

St Andrew's Junction

G. COLLINS
W. H. HARFORD & ANOS

Scale, 2 Chains to an Inch.




1971-384/232.9

COUNTY OF GLOUCESTER

CITY & COUNTY BOROUGH OF BRISTOL

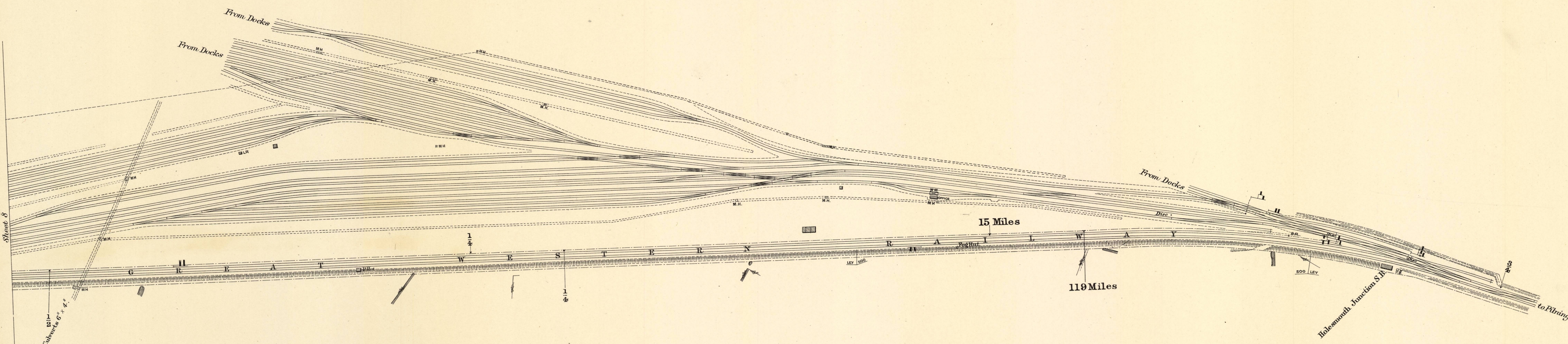
(FORMERLY PARISH OF WESTBURY UPON TRYM)



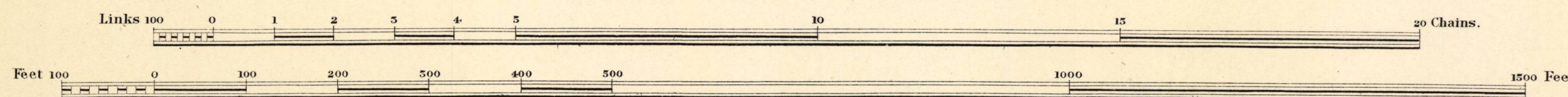
BRISTOL CORPORATION GREAT WESTERN RLY. CO. MIDLAND RLY. CO.

13905

RE SIDINGS



Scale, 2 Chains to an Inch.



Estate Agents Office, Midland Railway, Derby.

1971-384/232.10