

Derby Industrial Museum

Railway Drawings Recording Form

CATTELL

Record number 1971-384/275.1-2

Previous Record number 1338

Title

L.N.W.R BURTON

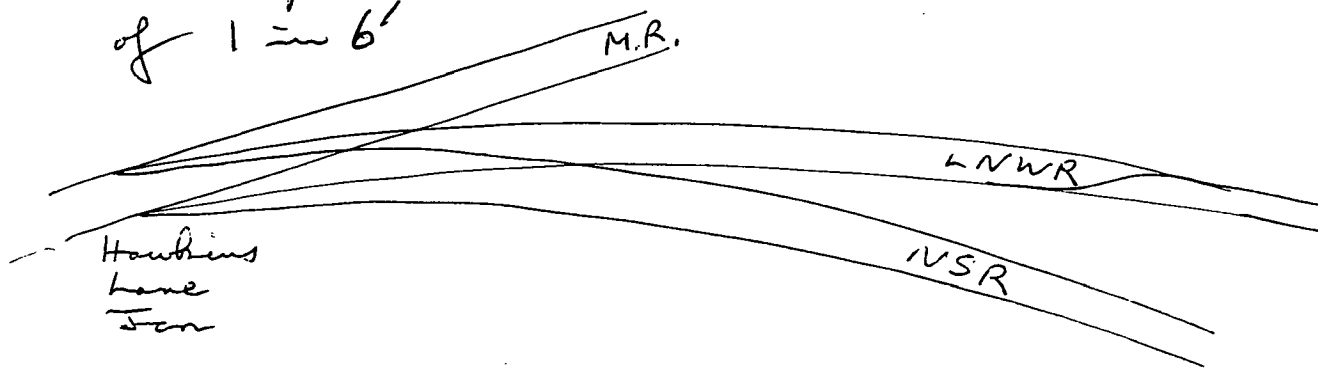
Hawkins Lane Junction

Brief Description

Two plans rivetted together.

No.1. Existing track layout with diamond crossing 1 in 10'6"

No.2. Proposed layout with diamond crossing of 1 in 6'



Permanent location DBYIM & room 49 & shelf: 113

Dimensions (mm) length: 1340 width: 360
1320 width: 410

Material Tracing fabric

Condition good / ~~fair~~ / ~~poor~~

Completeness complete / ~~incomplete~~

Original drawing number 1396

Company:

Scale: 1" = 10 FEET

Person:

Date:

Place:

Hawkins Lane

LNWR

Classified category: 4. 721. 301. 00, 00, 219A

Recorder:

[Signature] 23/11/2001

Derby Industrial Museum

Railway Drawings Recording Form

Record number 1971-384/362

Previous Record number CATTLE
1508

Title SMETHWICK WHARF
SOHO - BIRMINGHAM

Brief Description

Plan of land adjacent to
Cape Horn Canal and Cranford Road and
London Street. Includes stables, office
and crane.

Permanent location DBYIM & room 49 & shelf: 115

Dimensions (mm) length: 660 width: 430

Material Paper on fabric

Condition good / ~~fair~~ / poor

Completeness complete / ~~incomplete~~

Original drawing number

Company:

Scale: 1" = 40 FEET

Person: CJD

Date: May 1889

Place:

Smethwick

Classified category: 4. 721 . 301.00 LNWR

Recorder: Ull 12/7/2002

Derby Industrial Museum

Railway Drawings Recording Form

Record number 1971-384/389

Previous Record number CATTELL
1148

Title L. & N. W. RY WHALEY BRIDGE

Brief Description

Plan of route from Whaley Bridge Station towards Cromford with adjacent two tracks of line to Buxton for approx 300 yards. Adjacent buildings, roads, bridges & waterways shown. Total length route \approx 58 chains.

Permanent location DBYIM & room 49 & shelf: 115

Dimensions (mm) length: 2540 width: 620

Material Paper on fabric

Condition good / ~~fair~~ / poor

Completeness complete / ~~incomplete~~

Original drawing number 4171, S 51 D⁵E 28⁴

Company: L & N W R

Scale: 1" = 40 FEET

Person: Engineers Office
Crewe

Date: 8.11.1885

Place:

Whaley Bridge

Classified category: 4.721.301.00 LNWR

Recorder: *llg* 16/8/2002

Derby Industrial Museum

Railway Drawings Recording Form

Record number 1971-384/476

Previous Record number CATTELL
1479

Title

WALSALL NO 1

Brief Description

Plan of tracks, signals, point numbers controlled by No 1 SB.
Goods Yard lines join.

Permanent location DBYIM & room 49 & shelf: 117

Dimensions (mm) length: 1260 width: 585

Material Paper

Condition good / ~~fair~~ / ~~poor~~

Completeness complete / ~~incomplete~~

Original drawing number

Company:

Scale:

Person:

Date:

Place:

Walsall LNWR

LNWR

Classified category: 4. 721 . 301. 00, 229A

Recorder: My 14/2/2003

Derby Industrial Museum

Railway Drawings Recording Form

Record number 1971-384/490

Previous Record number

CATTELL
1119

Title

RUGBY STATION

Brief Description

Plan of station area with LNWR passes
through from ~~Rugby~~ London and diverges at
North-end Station to Birmingham and
to Derby. Tracks, bridges, buildings show

Permanent location DBYIM & room 49 & shelf: 117

Dimensions (mm) length: 1080 width: 335

Material Paper on fabric

Condition good / ~~fair~~ / ~~poor~~

Completeness complete / ~~incomplete~~

Original drawing number

Company:

Scale: 1" = 2 CHAINS

Person:

Date:

Place:

Rugby

Classified category: 4. 721 . 301. 60, 00 LNWR

Recorder: WJ 7/3/200

Derby Industrial Museum

Railway Drawings Recording Form

Record number 1971-384/555.26

Previous Record number CATTELL
1279

Title

Brief Description Bedford - Northampton Railway.
Plan of route showing tracks, buildings,
roads, watercourses and landowners.

County of Northampton.
Parish of Hardingstone.
Landowners: Lieutenant General Everard
William Bouverie.
Northampton Junction with LNWR.

Permanent location DBYIM & room 49 & shelf: 119

Dimensions (mm) length: 810 width: 540

Material Paper

Condition ~~good~~ / fair / poor water damage
little.

Completeness complete / incomplete

Original drawing number SHEET 26

Company:

Scale: 1" = 2 CHAINS

Person:

Date:

Place:

Northampton 18 ³/₄ MP - 19 ¹/₂ MP
Junction

Classified category: 4.721.301.54B, 55, 00 LNWR

Recorder: M.G. 6-6-2003

Derby Industrial Museum

Railway Drawings Recording Form

Record number 1971-384/556

Previous Record number

CATTELL
1214

Title

Brief Description

Ordnance Survey map of Limehouse/
Poplar/Blackwall docks showing
existing London & Blackwall railway to
East India Dock Terminus via West India Dock.
Plan shows new warehouse & dock at Blackwall Yard,
with new rail access. East India Dock to be
extended with new rail access on site of GNR
goods yard. Areas of land coloured at
West India Dock Station.

Permanent location DBYIM & room 49 & shelf: 119

Dimensions (mm) length: 2830 width: 685

Material Paper

Condition good / ~~fair~~ / ~~poor~~

Completeness complete / ~~incomplete~~

Original drawing number XVII 50

Company:

Scale: 1" = 88 FEET

Person:

Date: Nov 17, 1879

Place:

Poplar Dock

Classified category: 4. 721. 301. 32B, 00, 00, 00, 00
Recorder: Mly 6/6/2003 NLR, GN, LNWR, GE

Derby Industrial Museum

Railway Drawings Recording Form

Record number 1971-384/558

Previous Record number

CATTELL
1210

Title

L & N.W.R. BUXTON BRANCH

LONGITUDINAL SECTION BETWEEN BIBBINGTON'S SIDINGS & //

SHERWIN'S LEVEL CROSSING

Brief Description

Gradient profile plotted showing overbridges
and mile posts.

From 16M 72CH to 18M 16CH.

Average \approx 1:64.

Permanent location

DBYIM & room 49 & shelf: 119

Dimensions (mm)

length: 1910

width: 510

Material

Paper on fabric

Condition

good / ~~fair~~ / poor

Completeness

complete / ~~incomplete~~

Original drawing number

14396^A . 530

Company: LNWR

Scale:

1" = 2 CHAINS - HORIZ
1" = 20 FEET - VERT

Person:

Date:

15-11-1921

Place:

Buxton Branch

Classified category: 4. 721 . 301. 00 LNWR

Recorder:

MAE 13/6/2003

Derby Industrial Museum

Railway Drawings Recording Form

Record number 1971-384/559.1

Previous Record number CATTELL
1211

Title L & N.W.R. - DOVE HOLES

Brief Description Bilbingtons Sidings

Plan showing tracks on Dove Holes - Buxton route
with sidings and facilities to Bilbingtons
Lime Works.
Some cross sections of proposed & cutting slope
alterations (from 1929.)

Permanent location DBYIM & room 49 & shelf: 119

Dimensions (mm) length: 1005 width: 430

Material Paper on fabric

Condition good / ~~fair~~ / poor

Completeness complete / ~~incomplete~~

Original drawing number E175
2

Company: LNWR

Scale: 1" = 40 FEET

Person: H.S.S

Date: 31 Jan 1893

Place:

Dove Holes

Classified category: 4.721.301.00 LNWR

Recorder: *my* 13/6/2003

Derby Industrial Museum

Railway Drawings Recording Form

Record number 1971-384/559.2

Previous Record number CATTELL
1211

Title DOVE HOLES.

Brief Description

Plan at Bibbingtons Lime Works sidings
showing track alteration by a building.

Permanent location DBYIM & room 49 & shelf: 119

Dimensions (mm) length: 580 width: 260

Material Paper

Condition good / ~~fair~~ / poor

Completeness complete / incomplete $\frac{1}{2}$ missing

Original drawing number 7935

Company: LMS

Scale: 1" = 40 FEET

Person:

Date: 1 May 1942

Place:

Dove Holes

Classified category: 4. 721. 301. CO LNWR

Recorder: *llly* 13/6/2003

Derby Industrial Museum

Railway Drawings Recording Form

Record number 1971-384/569

Previous Record number CATTELL
1201

Title Midland Railway
Plan showing the L&NW Goods Shed at
LEICESTER

Brief Description

Plan of LNWR Goods Shed & sidings
at Bell Lane.

Permanent location DBYIM & room 49 & shelf: 119

Dimensions (mm) length: 1070 width: 670

Material tracing fabric

Condition good / fair / poor

Completeness ~~complete~~ / incomplete Corner

Original drawing number 316/2994

Company: MR

Scale: 1" = 40 FEET

Person:

Date:

Place:

Leicester

Classified category: 4.721.301.00,00 LNWR

Recorder:

July 20/6/2003

Derby Industrial Museum

Railway Drawings Recording Form

Record number 1971-384/583.1

Previous Record number CATTELL
1545

Title

Midland Counties Rugby Branch - Trent Viaduct
Brief Description

County of Warwick. Parish of Rugby.

North part of Rugby Station with junction off
LNWR route to Rugby Midland S.B.

Landowners: Rev John Moultrie. LNWR Co.
Thomas Caldicott. CMCaldesott.

Permanent location DBYIM & room 49 & shelf: 120

Dimensions (mm) length: 810 width: 530

Material Paper

Condition good / ~~fair~~ / ~~poor~~

Completeness complete / ~~incomplete~~

Original drawing number SHEET 1

Company:

Scale: 1" = 2 CHAINS

Person:

Date:

Place:

Rugby.

MP - 49 1/2 MP
V?

Classified category: 4.721.301.60,00 LNWR

Recorder: MAC 4/7/2003

Derby Industrial Museum

Railway Drawings Recording Form

Record number 1971-384/583.23

Previous Record number

CATTELL
1545

Title

Brief Description Midland Counties Rugby Branch - Trent Viaduct

County of Leicester.

Parish of Glen Parva. Parish of Wigston Magna.

(Formerly Parish of Aylestone)

Landowners: Charles George Beauclerk.

T Ingram. AW Beauclerk. George Shipp.

S Seddon. J C Clarke. J Clarke. Alfred Cooper.

Wigston South Station &
junctions.

Map P.T.O. (see 60)

Permanent location DBYIM & room 49 & shelf: 120

Dimensions (mm) length: 810 width: 530

Material Paper

Condition good / ~~fair~~ / ~~poor~~

Completeness complete / ~~incomplete~~

Original drawing number SHEET 23

Company:

Scale: 1" = 2 CHAINS

Person:

Date:

Place:

Wigston

33 $\frac{1}{4}$ MP - 32 $\frac{1}{2}$ MP

Classified category: 4. 721. 301. 60, 53, 45, 54A, 00 LNWR

Recorder:

MAC 11/7/2003

Derby Industrial Museum

Railway Drawings Recording Form

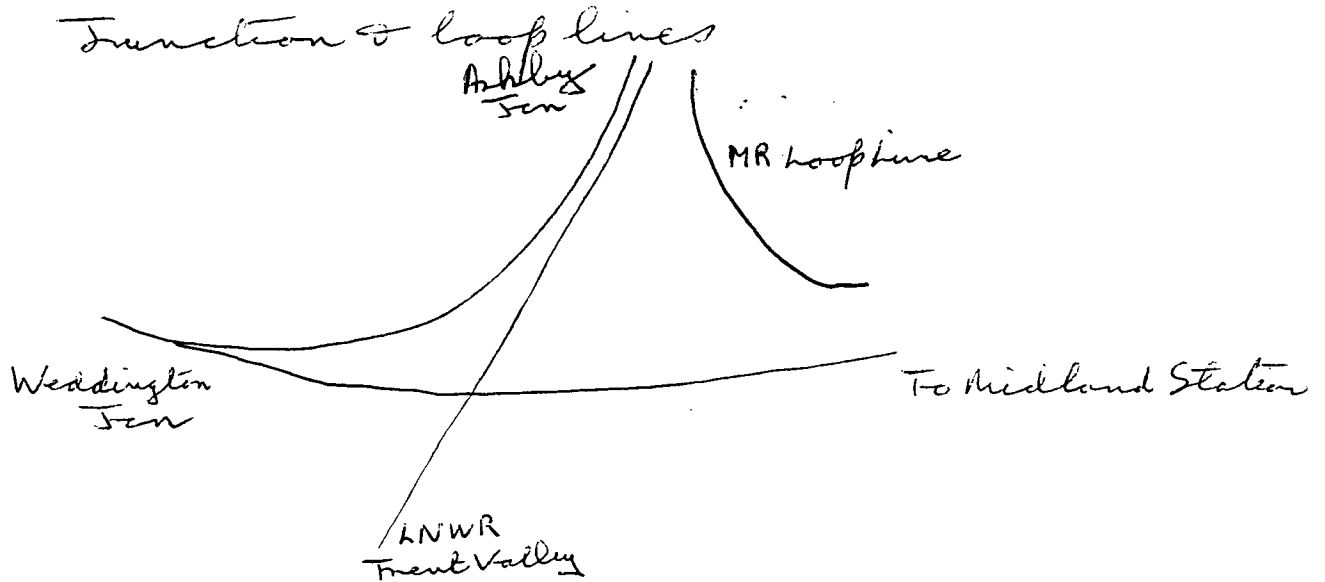
Record number 1971-384/593.19

Previous Record number CATTELL
1540

Title

Brief Description

Tracing of route showing track, buildings, structures, roads & watercourses.



Permanent location DBYIM & room 49 & shelf: 120

Dimensions (mm) length: 855 width: 535

Material Tracing fabric

Condition good / ~~fair~~ / poor

Completeness complete / ~~incomplete~~

Original drawing number Sheet 19

Company:

Scale: 2 5" = 1 MILE
1" = 3.156 CHAINS

Person:

Date:

Place:

Muncaster

3 M.P. - M.P.

Classified category: 4. 721. 301. 222E, 222D, 225A, 00 LNWR

Recorder:

CATTELL 5/9/2003

Derby Industrial Museum

Railway Drawings Recording Form

Record number 1971-384/593.22

Previous Record number CATTELL
1540

Title

Brief Description

Tracing of route showing track, buildings, structures, roads & watercourses.

Joins L & NWR @ Hinkley Junction

Permanent location DBYIM & room 49 & shelf: 120

Dimensions (mm) length: 855 width: 535

Material Tracing fabric

Condition good / ~~fair~~ / poor

Completeness complete / ~~incomplete~~

Original drawing number Sheet 22

Company:

Scale: 2 5" = 1 MILE
1" = 3.156 CHAINS

Person:

Date:

Place:

Hinkley Junction

17 M.P. - M.P.

Classified category: 4.721.301.223,00 LNR

Recorder:

CATTELL 5/9/2003

Derby Industrial Museum

Railway Drawings Recording Form

Record number 1971-384/601.2

Previous Record number CATTELL
1564

Title


Brief Description

Plan of route showing tracks, buildings, roads, watercourses and fields.

County of Stafford

Parish of Walsall (Formerly Parish of Rushall)
" " " " Rushall

Landowners: Mr & Mrs James. Arthur Sparrow. LNWRCs.
Charles H Adams. Lord Hallerton. Sir George Mellish and
William Gurdon.



Permanent location DBYIM & room 49 & shelf: 120

Dimensions (mm) length: 815 width: 535

Material Paper

Condition good / fair / poor

Completeness complete / incomplete

Original drawing number SHEET 1

Company: MR

Scale: 1" = 2 CHAINS Person:

Date:

Place:

Walsall
Lichfield Road Junction 12 MP. — 11 1/4 MP

Classified category: 4. 721. 301. 226C, ~~227A~~, 227B, 00 LNWR

Recorder: *WJ* 10/10/2003

Derby Industrial Museum

Railway Drawings Recording Form

Record number 1971-384/612.10

Previous Record number CATTELL
1522

Title

Brief Description

Plan of route showing tracks, roads,
buildings, watercourses, fields & landowners.

County of Warwick

Parish of Hampton in Arden.

Landowners: Charles Yates, L & NWR Ry Co.
Charles & Alfred Hillington.

MR station $\frac{1}{4}$ M from LNWR station.

Single line platform, sidings.

LNWR Coventry/Birmingham route.

Permanent location DBYIM & room 49 & shelf: (12)

Dimensions (mm) length: 820 width: 540

Material Paper

Condition good / ~~fair~~ / ~~poor~~

Completeness complete / ~~incomplete~~

Original drawing number SHEET 9

Company:

Scale: 1" = 2 CHAINS

Person:

Date:

Place:

Hampton
Station

6 M.P. - 6 $\frac{1}{4}$ M.P.

Classified category: 4.721.301.205A, 00 LNWR

Recorder: MAK 21/11/2003

Derby Industrial Museum

Railway Drawings Recording Form

Record number 1997-5/119.1

Previous Record number MRP132/121

Title

Brief Description

Pencil drawing of viaduct elevation
& ground levels shown as:
Black - railway centre line.
Blue - 16' to east of centre line.
Red - 16' to West " " "
Pier cross section and plan also shown.
Alternative pier positions shown at one end.
18 arch drawing with 15 arch alternative
superimposed. (Constructed with 11 arches)

Permanent location

DBYIM & room 49 & shelf: 60

Dimensions (mm)

length: 4960 width: 1030

Material

Paper on fabric

Condition

~~good~~ / fair / ~~poor~~

Completeness

complete / ~~incomplete~~

Original drawing number

793, 808

Company:

~~LNWR~~ LNWR

Scale:

~~1/4"~~ 1" = 10 FEET

Person:

Date:

30/3/1856

Place:

Dillier Bech viaduct
or Low Gill.

Classified category: 4.721.301.00 LNWR

Recorder:

~~9/7/97~~ 9/7/97

Derby Industrial Museum

Railway Drawings Recording Form

Record number 1997-5/119.2

Previous Record number MRP132/121

Title

Brief Description

Ink drawing of sections of retaining walls and bridge arches.

Permanent location DBYIM & room 49 & shelf: 60

Dimensions (mm) length: 1920 width: 1000

Material Paper on fabric

Condition good / ~~fair~~ / ~~poor~~

Completeness complete / ~~incomplete~~

Original drawing number —

Company: LNWR

Scale: 1" = 2 FEET Person:

Date: —

Place: Dillivan Beck bridge
or Low Gill.

Classified category: 4.721.301.00 LNWR

Recorder: *MLG* 9/7/97

Derby Industrial Museum

Railway Drawings Recording Form

Record number 1997-5/ ~~129~~ 129.1

Previous Record number MRP132/ ~~130~~ 131

Title

L & N. W. R. Y.
CROMFORD & HIGH PEAK RAILWAY IMPROVEMENT

Brief Description

Drawing showing cross sections and levels of proposed alterations to track from Hurdlow to Parsley Hay.

Permanent location DBYIM & room 49 & shelf: 60

Dimensions (mm) length: 2680 width: 530

Material Paper on fabric

Condition ~~good~~ / fair / ~~poor~~ brittle

Completeness complete / incomplete

Original drawing number 50 A19

Company: LNWR

Scale: HORIZ: 1" = 2 CHAINS Person:
VERT: 1" = 20 FEET

Date: 30 MAR 1892

Place: HURDLOW

C & H.P.R.

Classified category: 4. 721 . 301. 30 LNWR

Recorder: WAG 16/7/97

Derby Industrial Museum

Railway Drawings Recording Form

Record number 1997-5/129.2

Previous Record number MRP 132/131

Title

CROMFORD & HIGH PEAK RAILWAY
HURDLOW DIVERSION

Brief Description

Section plan of route between junction with Cromford and High Peak railway to junction with Cromford and High Peak railway at foot of Hurdlow Incline.

Permanent location

DBYIM & room 49 & shelf: 60

Dimensions (mm)

length: 1600 width: 430

Material

Paper on fabric

Condition

~~good / fair / poor~~

Completeness

complete / ~~incomplete~~

Original drawing number

50 A 18

Company: LNWR

Scale: HORIZ : 1" = 3 CHAINS
VERT : 1" = 30 FEET

Person: William Smith

Date:

Place:

HURDLOW

C & H.P. R.

Classified category: 4. 721 . 301. 30 LNWR

Recorder:

WHS 16/7/97

Derby Industrial Museum

Railway Drawings Recording Form

Record number 1997-5/129.3

Previous Record number MAP132/131

Title

Section of Proposed Hurdlow Deviation
Cromford & High Peak Railway

Brief Description

Section drawing showing proposed
1:60 gradient to replace 1:16 gradient.

Permanent location DBYIM & room 49 & shelf: 60

Dimensions (mm) length: 995 width: 304

Material Paper

Condition ~~good / fair / poor~~ torn

Completeness complete / incomplete

Original drawing number SD A18

Company: LNWR

Scale: HORIZ: 1" = 6 CHAINS
VERT: 1" = 30 FEET

Person: —

Date: NOV 1864

Place: HURDLOW

C & H.P.R.

Classified category: 4.721.301. 00 LNWR

Recorder: AMG 16/7/97

Derby Industrial Museum

Railway Drawings Recording Form

Record number 1997-5/151

Previous Record number MRP132/159

Title

HINCKLEY

Brief Description

Plan of track alterations,
additions and new buildings for
Hinckley Goods Depot

New works - red

Additional land - green

MR occupation - blue

Joint occupation - brown
[LNWR]

Permanent location DBYIM & room 49 & shelf: 61

Dimensions (mm) length: 1280 width: 435

Material Paper

Condition good / ~~fair~~ / poor

Completeness complete / ~~incomplete~~

Original drawing number 217. XVII.17.

Company: [LNWR]?

Scale: 1" = 40 FEET Person:

Date: ~~11/10/1905~~ 8 May 1905

Place: Hinckley

Classified category: 4.721.301. ~~222B~~ & 00 LNWR

Recorder: ~~1009~~ 16/9/97

Derby Industrial Museum

Railway Drawings Recording Form

Record number 1997-5/206.1

Previous Record number ARP132/237

Title

SESSION 1890
L & NW RLY ASHBOURNE & BUXTON RAILWAY
CONTRACT SECTION No2

Brief Description

Longitudinal cross section showing
~~cuttings~~ cuttings and embankments
required. location of roads, waterways marked.

Permanent location

DBYIM & room 49 & shelf: 65

Dimensions (mm)

length: 4960 width: 660

Material

Paper on fabric

Condition

good / fair / poor

Completeness

complete / ~~incomplete~~

Original drawing number

⁵DA 4, Drawing 2 Part 2 . 872

Company: LNWR

Scale: HORIZ: 1" = 2 CHAINS
VERT: 1" = 20 FEET

Person:

J B Walton
6 Great College Street
Westminster SW

Date:

1890

Place:

MP4 - 8M30CH

Classified category: 4.721.301.00 LNWR

Recorder:

WJG 31.10.97

Derby Industrial Museum

Railway Drawings Recording Form

Record number 1997-5/206.2

Previous Record number MAP132/237

Title

SESSION 1890

L & NWR^{LY} ASHBOURNE & BUXTON RAILWAY

CONTRACT SECTION No 3

Brief Description

Longitudinal cross section showing
cuttings & embankments required.
Location of roads, waterways marked.

Permanent location DBYIM & room 49 & shelf: 65

Dimensions (mm) length: 5550 width: 660

Material Paper on fabric

Condition good / ~~fair~~ / ~~poor~~

Completeness complete / ~~incomplete~~

Original drawing number ⁵DA 5 . 579

Company: LNWR

Scale: HORIZ: 1" = 2 CHAINS
VERT: 1" = 20 FEET

Person: JB Walton
6 Great College Street
Westminster SW.

Date: ~~1890~~
23/4/1904

Place:

8M 30 CH — 13M 30 CH

Classified category: 4. 721 . 301. 00 LNWR

Recorder: MA 31.10.97

Derby Industrial Museum

Railway Drawings Recording Form

Record number 1997-5/ 436

Previous Record number MAP132/483

Title

Brief Description

Two Ordnance Survey maps joined
covering route of disused M.R. line
from junction with LNWR route, south end
of Hindlow tunnel, passing over
Brierlow Lime Works and further
Northwest.

MR land boundaries in green.

Permanent location DBYIM & room 49 & shelf: 78

Dimensions (mm) length: 1970 width: 735

Material Paper

Condition good / ~~fair~~ / poor

Completeness complete / ~~incomplete~~

Original drawing number XX11 9 , XX11 10

Company:

Scale: 1 : 2500

Person:

Date: 1922

Place:

Hindlow

Classified category: 4. 721 . 301. 2.00 LNWR

Recorder: WHL 17/3/1998

✓

Derby Industrial Museum

Railway Drawings Recording Form

Record number 1997-5/546.1

Previous Record number MRP132/613

Title LONDON AND NORTH WESTERN RAILWAY

Brief Description

Plan of area ~~and~~ around Great Bridge Station showing tracks, buildings roads, canals and parish of Tipton and Westthromwich. Alterations in red ink.

Permanent location DBYIM & room 49 & shelf: 84

Dimensions (mm) length: 560 width: 360

Material Paper on folio

Condition good / ~~fair~~ / poor

Completeness complete / ~~incomplete~~

Original drawing number XVII 22 , 315

Company: LNWR

Scale: 1" = 2 CHAINS Person:

Date:

Place:

Great Bridge

Classified category: 4.721.301.00 LNWR

Recorder: WJG 10/7/1998

Derby Industrial Museum

Railway Drawings Recording Form

Record number 1997-5/546.2

Previous Record number MRP 132 / 613

Title LONDON AND NORTH WESTERN RAILWAY

Brief Description

Plan of area around Dudley Station
showing tracks, buildings, roads, canals
in Parish of Tipton.
Alterations shown in red ink.

Permanent location DBYIM & room 49 & shelf: 84

Dimensions (mm) length: 555 width: 375

Material Paper on fabric

Condition good / fair / poor

Completeness complete / ~~incomplete~~

Original drawing number XVII 22

Company: LNWR

Scale: 1" = 2 CHAINS Person:

Date:

Place:

Dudley

Classified category: 4.721.301.00 LNWR

Recorder: MAK 10/7/1998

Derby Industrial Museum

Railway Drawings Recording Form

Record number 1997-5/551

Previous Record number MAP132/618

Title LNWR^y ASHBOURNE & BUXTON RAILWAY
CROSS SECTIONS No3

Brief Description

Cross sections of proposed routes from
8M30CH - 9M34CH at 1CH intervals.

Permanent location DBYIM & room 49 & shelf: 84

Dimensions (mm) length: 2760 width: 660

Material Paper on fabric

Condition good / ~~fair~~ / poor

Completeness complete / ~~incomplete~~

Original drawing number 5A8 , 318

Company: LNWR

Scale: 1" = 20 FEET Person:

Date:

Place:

Ashbourne - Buxton

8M30CH - 9M34CH

Classified category: 4.721.301.00 LNWR

Recorder:

MAG 17/7/1998

Derby Industrial Museum

Railway Drawings Recording Form

Record number 1997-5/590.1

Previous Record number MRP132/665

Title SECTION OF THE CROMFORD & HIGH PEAK RAILWAY. 1862.

Brief Description

Section of route from junction with main line at Cromford to Whaley Bridge,
Om - 3 3/4M

Permanent location DBYIM & room 49 & shelf: 8 7

Dimensions (mm) length: 2865 width: 460

Material Paper on fabric

Condition good / fair / poor

Completeness complete / incomplete

Original drawing number ⁵DA 21

Company: LNWR

Scale: HORIZ: 1" = 1/3 MILE
VERT: 1" = 1778 FEET Person:

Date: 1862

Place:

Cromford

Classified category: 4. 721 . 301. 00 LNWR

Recorder: *W. G. 4/9/1998*

Derby Industrial Museum

Railway Drawings Recording Form

Record number 1997-5/590.2

Previous Record number MRP132/665

Title L. & N. W. R

CROMFORD & HIGH PEAK RAILWAY - HURDLOW DEVIATION

Brief Description

Cross sections of track showing additional land & new boundary with excavation/fill required:

Nos 1 - 85. No location points given.

Permanent location DBYIM & room 49 & shelf: 87

Dimensions (mm) length: 4390 width: 515

Material Paper on fabric

Condition good / ~~fair~~ / poor

Completeness complete / ~~incomplete~~

Original drawing number 5 DA 20 , 863

Company: LNWR

Scale: 1" = 20 FEET Person:

Date: 1862

Place:

Hurdlow
~~Cromford~~
C & H.P.R.

Classified category: 4.721.301.00 LNWR

Recorder: LUH 4/9/1998

Derby Industrial Museum

Railway Drawings Recording Form

Record number 1997-5/ 662

Previous Record number MRP 132/742

Title L. & N. W. R. Y. ASHBOURNE & BUXTON RAILWAY
CROSS SECTIONS N° 1.

Brief Description

Cross sections at 1 CHAIN intervals,
cuttings - pink & embankments - green, from
Ashbourne tunnel to 4 M 30 CH.

Permanent location DBYIM & room 49 & shelf: 91

Dimensions (mm) length: 6727 width: 655

Material Paper on fabric

Condition good / ~~fair~~ / poor

Completeness complete / ~~incomplete~~

Original drawing number 5 D A 6 , 331

Company: LNWR

Scale: 1" = 20 FEET Person:

Date:

Place:

Ashbourne

Classified category: 4. 721 . 301. 00 LNWR

Recorder: *WUG* 18/12/1998

Derby Industrial Museum

Railway Drawings Recording Form

Record number 1997-5/729

Previous Record number MRP132/815

Title

SESSION 1890

L&NWR. ASHBOURNE & BUXTON RAILWAY

CONTRACT SECTION NO 1

Brief Description

The section drawing showing
proposed rail level from N staffs junction
with roads, buildings, watercourses marked.

Permanent location DBYIM & room 49 & shelf: 95

Dimensions (mm) length: 4470 width: 660

Material Paper on fabric

Condition good / ~~fair~~ / poor

Completeness complete / ~~incomplete~~

Original drawing number ,319

Company: LNWR

Scale: HORIZ. 1" = 2 CHAINS
VERT. 1" = 20 FEET

Person:

Date:

Place:

Ashbourne 0-4M

Classified category: 4.721.301.00 LNWR

Recorder:

MCC 7/5/1999

Derby Industrial Museum

Railway Drawings Recording Form

Record number 1997-5/1048

Previous Record number MRP132/1178

Title

L&N.W.R ASHBOORNE LINE

Brief Description

Plan of route from Ashbourne to Alsop en Dale showing curves, gradient posts, stations, roads, bridges. $\frac{1}{4}$ M Posts. Straight sections left off to in places.

Permanent location

DBYIM & room 49 & shelf: 136

Dimensions (mm)

length: 7325 width: 585

Material

tracing paper

Condition

good / ~~fair~~ / ~~poor~~

Completeness

complete / ~~incomplete~~

Original drawing number

1549

Company: LNWR

Scale: 1" = 2 CHAINS

Person:

Date:

Place:

Ashbourne line

Classified category: 4.721.301.00 LNWR

Recorder:

eej 14/1/2000

Derby Industrial Museum

Railway Drawings Recording Form

Record number 2005-496/19

Previous Record number

Title CARLISLE JOINT STATION

Brief Description

Plan of station area showing all lines, platforms, buildings, adjacent roads.
Print of plan for colouring according to operating company.

Permanent location DBYIM & room ³³ & shelf: 123
Dimensions (mm) length: 385 width: 295
Material Paper on fabric
Condition good / ~~fair~~ / poor
Completeness complete / ~~incomplete~~
Original drawing number 26591^a
Company: LNWR, Calⁿ, Others
Scale: Person: Crewe
Date: 13.12.1915
Place:

Carlisle

Classified category: 4.721.301. ^{LNWR} 00, 182 D.

Recorder: Utte 10/3/2006

Derby Industrial Museum

Railway Drawings Recording Form

Record number 2005-496/35

Previous Record number

Title

WALSALL

Brief Description

DIAGRAM (12" = 1 MILE)

Plan showing nearly 2 miles of route through Walsall. — Ryecroft Jan to Fleck Jan. Buildings, bridges, signal boxes, sidings, gradient posts

Shows LNWR lines & MR lines.

Permanent location

DBYIM & room ³³ & shelf: 123

Dimensions (mm)

length: 625 width: 210

Material

Tracing fabric

Condition

good / fair / poor

Completeness

complete / ~~incomplete~~

Original drawing number

Company:

Scale: 12" = 1 mile

Person:

Date:

Place:

Walsall.

LNWR

Classified category: 4.721.301.228B, 00, 229A

Recorder:

My 17-3-2006