

Derby Industrial Museum

Railway Drawings Recording Form

Record number 1997-5/856

Previous Record number ?

Title

Brief Description

Plan of tracks, buildings, roads  
& watercourses from Engine Shed  
Jen to Tramway Crossing Jen.

Permanent location

DBYIM & room 49 & shelf: 124

Dimensions ( mm )

length: 1180

width: 565

Material

Paper

Condition

good / fair / poor

Completeness

complete / incomplete

Original drawing number

Company: MR

Scale:

Person:

Date: June 1907

Place:

Gloucester

Classified category: 4. 721. 301. 255C

Recorder:

MW 27/8/1999

Derby Industrial Museum

Railway Drawings Recording Form

Record number 1971-384/417.4

Previous Record number CATTELL  
1333

Title

Brief Description

County of the City of Gloucester.  
Parish of Saint Katherine.  
Parish of Saint Michael.  
Parish of St Mary de Lode.

Hamlet of Walton St Mary.  
Hamlet of Barton St Mary.  
Village of Walton  
?

Plan showing tracks, roads, buildings,  
watercourses & MR boundaries.

MR station adjacent to GWR station.

Engine shed, sidings and High Orchard  
Railway joining at Tranway Junction.

P.T.O.

Permanent location DEYIM & room 49 & shelf: 116 1  
Dimensions (mm) length: 1580 width: 550

Material Paper on fabric

Condition good / fair / poor

Completeness complete / ~~incomplete~~

Original drawing number

Company: \*

Scale: 1" = 1 CHAIN Person: ?

Date: March 1881

Place:

Gloucester

Classified category: 4.721.301.255C, 237, 00, 261A

Recorder: *MB* 22/11/2002

Derby Industrial Museum

Railway Drawings Recording Form

Record number 1971-384/417.5

Previous Record number CATTELL  
1333

Title

Brief Description County of the City of Gloucester.

South Hamlet Extra Parochial. Parish of St Michael.  
Parish of St Mary de Lode. Hamlet of Barton St Michael.  
Hamlet of Longford St Mary. Hamlet of Barton St Mary.  
Plan showing tracks, roads, buildings,  
watercourses & MR boundaries.  
Includes Lanthony Abbey ruins, Gloucester & Berkeley  
Canal, The Spa Grounds, The Park. High  
Gloucester & Stonehouse Railway with Orchard  
Railway to Goods Yard by canal.

P.T.O

Permanent location DBYIM & room 49 & shelf: 116  
Dimensions (mm) length: 1600 width: 550  
Material Paper on fabric  
Condition good / fair / poor  
Completeness complete / incomplete  
Original drawing number SHEET 6.

Company:  
Scale: 1" = 1 CHAIN Person:  
Date: 1881

Place:  
Gloucester

Classified category: 4.721.301.255C, 261A  
Recorder: MBG 22/11/2002

Derby Industrial Museum

Railway Drawings Recording Form

Record number 1971-384/301A

Previous Record number

CATTELL  
1091

Title

PLAN  
of

GLOUCESTER STATION

Brief Description

Plan showing layout of tracks, stations, watercourses and adjacent buildings.

Area covered :- Main line Birmingham - Bristol with Engine Shed Jan - Tramway Jan, and Mill Stream Jan to Tramway Jan. Joint into Gloucester Station MR & GWR. New line and sidings towards Barton Street Jan, in red. Mixed gauge shown. Spur from Tramway Jan to main line.

Permanent location

DBYIM & room 49 & shelf: 113

Dimensions (mm)

length: 1310

width: 935

Material

paper on fabric

Condition

good / fair / poor

Completeness

complete / incomplete

Original drawing number

83/2306

Company.

Scale. 1" = 2 CHAINS

Person: ES

Date: April 5, 1856

Place:

Gloucester

Classified category: 4. 721 301. 237, 255C, 261A, 00

Reorder:

6/15/2/2002

Derby Industrial Museum

Railway Drawings Recording Form

Record number 1971-384/301.3

Previous Record number

CATTELL

1094

Title

Brief Description

Plan of Gloucester station area and towards Birmingham, and route from station to docks. Various colour tinted areas of land/routes.

Short ~~proposed~~ routes outlined for GWR connections to Birmingham @ Engine Shed  
Iron and curve from station

Permanent location DBYIM & room 49 & shelf: 113

Dimensions (mm) length: 1435 width: 640

Material tracing paper on paper on fabric

Condition good / ~~fair~~ / poor

Completeness complete / ~~incomplete~~

Original drawing number

Company: MR

Scale: 1" = 200 FEET

Person:

Date:

Place:

Gloucester

Classified category: 4, 721, 301, 237, 255C, 261A

Recorder: 1094 8/2/2002

Derby Industrial Museum

Railway Drawings Recording Form

Record number 1971-384/239

Previous Record number

CATTELL  
1062

Title

M. R.  
PLAN  
OF THE

Brief Description

BARTON STREET STATION  
AT  
GLOUCESTER

Plan showing tracks, buildings, roads  
in vicinity of Barton Street station. Main line  
from Bristol to Birmingham and single line on-  
street track from main station to Canal Docks  
with tramway line parallel on inner side.  
3'6" [?]

Permanent location

DBYIM & room 49 & shelf: 1182

Dimensions (mm)

length: 1790

width: 875

Material

Paper on fabric

Condition

good / fair / poor

Completeness

complete / incomplete

Original drawing number

84/2313

Company: M.R.

Scale: 1" = 40 FEET

Person:

Date:

Place:

Gloucester  
Barton Street

Classified category: 4.721.301. 261A, 255C

Recorder:

WAG 19/10/2001

Derby Industrial Museum

Railway Drawings Recording Form

Record number 1971-384/599.1

Previous Record number

CATTELL  
1566

Title

Midland Railway

Proposed Site of New Station at Gloucester

Brief Description

Plan showing new station layout,  
orange & pink, with adjacent GWR platforms  
& MR Goods Shed.

Permanent location DBYIM & room 49 & shelf: 120

Dimensions (mm) length: 930 width: 540

Material tracing foil

Condition good / fair / poor

Completeness complete / incomplete

Original drawing number 328/108

Company MR

Scale: 1" = 40 FEET Person.

Date:

Place:

Gloucester

Classified category: 4.721.301.00, 237, 255C

Recorder: *MBJ* 10/10/2003

Derby Industrial Museum

Railway Drawings Recording Form

Record number 1971-384/599.2

Previous Record number

CATTELL  
1566

Title

Brief Description

Plan showing tracks to Gloucester station (old) and adjacent tracks and buildings.

Permanent location DBYIM & room 49 & shelf: 120

Dimensions (mm) length: 1690 width: 690

Material tracing fabric

Condition ~~good~~ / fair / ~~poor~~ edges poor

Completeness complete / incomplete

Original drawing number

Company:

Scale: 1" = 40 FEET

Person:

Date:

Place:

Gloucester

Classified category: 4.721.301.00 237 255C,

Recorder:

leef 10/10/2003



Derby Industrial Museum

Railway Drawings Recording Form

Record number 1971-384/417.3

Previous Record number CATTELL  
1333

Title CITY AND COUNTY OF GLOUCESTER  
PARISH OF SAINT MARY DE LODÉ

Brief Description

Hamlet of Barton St Mary  
Parish of St Michael. Hamlet of Barton St Michael.  
Landowners: Lucy Goodyer. Corporation of Gloucester.

Plan showing tracks, roads, buildings,  
watercourses and MR boundaries. Route of  
Gloucester and Stonehouse Traction Rly 1848 - High  
Orchard Rly 1845.

P.T.O.

Permanent location DBYIM & room 49 & shelf 116

Dimensions (mm) length: 885 width: 580

Material Paper on fabric

Condition good / fair / poor

Completeness complete / incomplete

Original drawing number Sheet No 7

Company:

Scale: 1" = 1 CHAIN

Person:

Date: 1881

Place:

Gloucester

Classified category: 4. 721 . 301. 255C

Recorder: my 15/11/2002

Derby Industrial Museum

Railway Drawings Recording Form


Record number 1971-384/281

Previous Record number

CATTELL  
1135

Title *M.R.*  
Land in the Parish of Saint Philip and Jacob (without)  
in the City and County of Bristol purchased from  
Brief Description *MR Robert Leonard.*

*Area of lands between two routes and  
occupation road -*



Permanent location *DBYIM & room 49 & shelf: 113*

Dimensions (mm) length: *490* width: *395*

Material *Paper on fabric*

Condition *good / fair / poor*

Completeness *complete / incomplete*

Original drawing number *B47*

Company: *MR*

Scale: *1" = 40 FEET*

Person:

Date: *April 13, 1860*

Place:

*Bristol*

Classified category: 4.721.301. *255C/260B*

Recorder: *my 14/12/2001*

Derby Industrial Museum

Railway Drawings Recording Form

Record number 1997-5/384

Previous Record number MRP132/428

Title HARESFIELD

Brief Description

Plan of station showing MR & GWR tracks with MR Co boundary between tracks and along centre of one platform.

Permanent location DBYIM & room 49 & shelf: 75

Dimensions (mm) length: 605 width: 350

Material Paper

Condition good / fair / poor

Completeness complete / incomplete

Original drawing number 8257 , 795

Company: MR

Scale: 1" = 40 FEET Person: -

Date: 1908

Place:

Haresfield

Classified category: 4. 721 . 301. ~~221~~ 2556

Recorder: *WJG* 20/2/98

Derby Industrial Museum

Railway Drawings Recording Form

Record number 1971-384/377

Previous Record number

CATTELL  
1244

Title HARESFIELD

Land for Station Master's House etc

Brief Description

County of Gloucester Parish of Haresfield.  
Plan of MR & GWR lines through station  
with roads, buildings, bridges, watercourses  
parcel of land, in part, beside SM house.  
landowners: Daniel John Millett. GWR Co.

Permanent location DBYIM & room 49 & shelf: 115

Dimensions (mm) length: 810 width: 535

Material Paper

Condition good / ~~fair~~ / poor

Completeness complete / incomplete

Original drawing number SHEET 43 . 19

Company:

Scale: 1" = 2 CHAIN

Person:

Date:

Place:

Haresfield  
Station

31MP - 31<sup>3</sup>/<sub>4</sub>MP

Classified category: 4. 721. 301. 255C

Recorder:

my 2/8/2002

Derby Industrial Museum

Railway Drawings Recording Form

CATTELL

Record number 1971-384/415.1

Previous Record number

Title


Plan

Brief Description

Showing the lines of the  
Cheltenham and Great Western Union  
and  
Bristol and Gloucester Railways.

Plan showing proposed routes of both  
railways at a junction.

Two roads. Land owned by Richard  
Skepp.



Permanent location

DBYTM & room 49 & shelf: 116

Dimensions (mm)

length: 425

width: 295

Material

Paper

Condition

good / fair / poor tear on folds

Completeness

complete / ~~incomplete~~

Original drawing number

Company:

Scale: 1" = 200 FEET

Person:

Chas Barber

Date: 5 Dec 1843

Place:

~~Gloucester~~  
B&G

Moreton Valence  
Standish Junction

Classified category: 4. 721 . 301. 255C

Recorder:

11/15/11/2002

Derby Industrial Museum

Railway Drawings Recording Form

Record number 1971-384/415.2

Previous Record number CATTELL  
1320

Title Bristol and Gloucester

Brief Description Plan showing proposed route with land required shaded pink and blue hatched. Roads, watercourses, buildings & field numbers shown. Landowners: E P Caruthers. Frederick Eycott. Samuel Denton. Richard Schiff.

Parish of Stonehouse.

Permanent location DBYIM & room 49 & shelf: 116

Dimensions (mm) length: 1030 width: 350

Material Tracing paper on fabric

Condition ~~good~~ / fair / poor

Completeness complete / ~~incomplete~~

Original drawing number No 2

Company:

Scale: 1" = 200 FEET


Person:

Date: 1843

Place:

Monkton Valence Farm  
Ständish Junction.

Classified category: 4.721.301.255C

Recorder:  20/12/2002

Derby Industrial Museum

Railway Drawings Recording Form

Record number 1997-5/1106

Previous Record number MRP132/1190

Title

Brief Description

Bristol & Gloucester No 2  
Route map.

Permanent location DBYIM & room 49 & shelf: 141

Dimensions (mm) length: ? width: ?

Material Paper on fabric

Condition ~~good / fair~~ / poor Disintegrating

Completeness ~~complete~~ / incomplete

Original drawing number

Company:

Scale:

Person:

Date:

Place:

?

Classified category: 4. 721 301. 255 **E**

Recorder: UAG 28/4/2000

Derby Industrial Museum

Railway Drawings Recording Form

Record number 1971-384/276.2

Previous Record number CATTELL 1336

Title COUNTY OF GLOUCESTER

Brief Description

Plans showing details of track, buildings, roads, watercourses, boundaries and field numbers.

Parish of St George.

landowners:

Bristol Wagon Works, Alfred Gough, Samuel Sage.

Robert T H Bartley, Josiah Hobbs, Wm Butler.

Susanna Brain, Gt Western Ry, Mrs Ann Baynton.

John Naish Sanders, Dean & Chapter of Bristol & Thomas Jones.

Rev Wm Vandrey, William Blathwayt, Francis Hayes.

Richard Richards - Sanitary Authority Parish of St George.

N & G Bartley, George Bush, William Jenkins.

Albinus Gerrish, Isaac Leonard.

GWR Bristol - Newport passing under at ca 1/4 MP.

Permanent location DBYIM & room 49 & shelf: 113

Dimensions (mm) length: 310 width: 535

Material Paper

Condition good / fair/good

Completeness complete / incomplete

Original drawing number Sheet 2

Company: MR

Scale: 1" = 2 CHAINS Person.

Date:

Place:

1 MP - 1 3/4 MP.

Classified category: 4.721.301. 255C

Recorder: LV 30/11/2001



Derby Industrial Museum

Railway Drawings Recording Form

Record number 1971-384/276.3

Previous Record number

CATTELL  
1336

Title

COUNTY OF GLOUCESTER

Brief Description

Plans showing details of tracks, buildings, roads, watercourses, boundaries and field numbers.

Parish of St George. Parish of Stapleton.

Landowners: Henry Davis. Isaac Leonard.

Saml Cousins. Mary Hobbs. Ann Milson.

Lord John Thynne & Isaac Roberts & Isaac Roach.

Isaac Wakefield. Daniel Flood. Saml Flood.

John Millett. George Harding. Sir John Smith.

Thos Hooper Riddle. John Biggs. Benjamin Thomas.

Saml Cousins & Jno Stacte. Sarah Maish.

Kingswood Farm from Clifton.

Permanent location DBYM & room 49 & shelf: 113

Dimensions (mm) length: 310 width: 535

Material Paper

Condition good / fair / poor

Completeness complete / incomplete

Original drawing number Sheet 3

Company: MR

Scale: 1" = 2 CHAINS

Person:

Date:

Place:

Kingswood

3/4 MP - 2 1/2 MP.

Classified category: + 721.301.255C

Recorder:

10/3/01 30/11/2001

Derby Industrial Museum

Railway Drawings Recording Form

Record number 1971-384/276.A

Previous Record number

CATTELL  
1336

Title

COUNTY OF GLOUCESTER

Brief Description

Plans showing details of track, buildings, roads, watercourses, boundaries and field numbers.

Parish of Stapleton.

Landowners: Sir John Smith. Miss <sup>Margaret</sup> Drummond.  
The Duke of Beaufort & Geo & John Fyler. Hester Smith.  
William Jones. William Bawn. George Bawn.  
Thomas Maggs. Mary Ward, William Coleman.  
Samuel Brown. Duke of Beaufort. Thomas Filey.  
Joseph Wethered. Mary & William Ward.  
John & EWB Manks. William Webber. Daniel Flook.  
Hester Ester. Margaret & Henry H Drummond.  
Hester & Job Smith. Isaac Hutton. George Edward Weare.  
John Howland.

Permanent location DBYIM & room 49 & shelf: 113

Dimensions (mm) length: 310 width: 535

Material Paper

Condition good / fair / poor

Completeness complete / incomplete

Original drawing number Sheet 4

Company: MR

Scale: 1" = 2 CHAINS

Person:

Date:

Place:

Fishponds  
Station

2 1/2 MP - 3 1/4 MP.

Classified category: 4. 721 301. 255C

Reorder:

LV 286 30/11/2001

Derby Industrial Museum

Railway Drawings Recording Form

Record number 1971-384/276.5

Previous Record number CATTELL 1336

Title COUNTY OF GLOUCESTER

Brief Description

Plans showing details of tracks, buildings, roads, water courses, boundaries and field numbers.

Parish of Stapleton, Parish of Mangotsfield.

Landowners: J Howland, Mrs S Cooc, W. Low, Mrs J Reeves, A Robinson, Miss A Bearpacher, W Wiltshire & J Lanaway, W Kendall, P Marks, Hannah Bailey, Ann Sperring, W Sperring, Susan & TR Howes, W Nicholas, J Bond, James Poole, Mary Baber, TH & JB Sheppard, J & W Reeves & Wives, W J Avery, T Proctor, D S Cousins, Samuel Scuse, Mrs S Scuse, R Groome, P Marks, S Whittuck, J Jordan, Chevard.

Permanent location DBYIM & room 49 & shelf: 113

Dimensions (mm) length: 810 width: 535

Material Paper

Condition good / fair / poor

Completeness complete / incomplete

Original drawing number Sheet 5

Company: M R

Scale: 1" = 2 CHAINS Person:

Date:

Place:

Staple Hill 3 1/2 MP - 4 MP.  
Station & Tunnel.

Classified category: 4.721.301. 255C

Recorder: WJG 30/11/2001

Derby Industrial Museum

Railway Drawings Recording Form

Record number 1971-384/276.6

Previous Record number CATELL  
1336

Title COUNTY OF GLOUCESTER

Brief Description

Plans showing details of tracks, buildings, roads, watercourses, boundaries and field numbers.

Parish of Mangotsfield, Parish of Bitton  
landowners: Mary Barber, W Kendall.  
B Davis. J Haythorne. J Barber.  
Lord Middleton & E F Colston.  
S Wittuck. Stephen Gay. Diana Lovett.  
Phillippa Foghill & TP Peterson.

East end of tunnel. Mangotsfield Stone  
Siding SB and sidings but disconnected.  
Mailbag apparatus on Down Side near  $4\frac{3}{4}$  M.P.

Permanent location DBYIM & room 49 & shelf: 113

Dimensions (mm) length: 310 width: 535

Material Paper

Condition good / fair / poor

Completeness complete / incomplete

Original drawing number Sheet 6

Company: MR

Scale: 1" = 2 CHAINS Person:

Date:

Place:

Staple Hill 4 MP -  $4\frac{3}{4}$  MP.  
Tunnel

Classified category: 4.721.301. 255C

Recorder: ~~60229~~ 30/11/2001

Derby Industrial Museum

Railway Drawings Recording Form

Record number 1971-384/276.7

Previous Record number

CATTELL  
1336

Title

COUNTY OF GLOUCESTER

Brief Description

Plans showing details of track, buildings, roads, watercourses, boundaries and field numbers.

Parish of Mangotsfield, Parish of Bitton, Parish of Siston.

Landowners: B Davis, Mary Baker, J Baker, J Haythorne, Lord Middleton & E F Colston.

Lord Middleton & Others, S Wittich, Stephen Gay, Diana Lovell, Phillipa Foghill & TP Peterson.

C D Cave, D Cave. The Committee of Commoners of Rodway Hill.

Mangotsfield Stone Sidings S.B & sidings but disconnected, Mailbox apparatus on Down Side near 4<sup>3</sup>/<sub>4</sub> M.P.

Permanent location DBYM & room 49 & shelf: 113

Dimensions (mm) length: 310 width: 535

Material Paper

Condition good / fair / poor

Completeness complete / incomplete

Original drawing number Sheet 7

Company: MR

Scale: 1" = 2 CHAINS

Person:

Date:

Place:

Mangotsfield  
Stone Sidings

4<sup>3</sup>/<sub>4</sub> MP - 5 MP.

[?] <sup>1</sup>/<sub>2</sub> M repeated.

Classified category: 4.721 301. 255C

Recorder:

LVSEC 30/11/2001

Derby Industrial Museum

Railway Drawings Recording Form

Record number 1971-384/276.8

Previous Record number

CATTELL  
1336

Title

COUNTY OF GLOUCESTER

Brief Description

Plans showing details of track, buildings, roads, watercourses, boundaries and field numbers. Parish of Mangotsfield. Parish of Siston. Parish of Rushledchurch. Landowners: Lord Middleton. C O Cave. Daniel Cave. S Fry. E Greatorex. The Committee of Commoners of Rodway Hill. T Frebody & Wife. ~~C. Whittrick~~. W Boulton. William Saunders. Charles Joseph Whittrick G.W.R. Co. Lord Middleton & EF Colston. Rev I Lewis. FBN Dickinson. B Poole.

See over →

Permanent location

DBYIM & room 49 & shelf: 113

Dimensions (mm)

length: 310

width: 535

Material

Paper

Condition

good / fair / poor

Completeness

complete / incomplete

Original drawing number

Sheet 8

Company: MR

Scale: 1" = 2 CHAINS

Person:

Date:

Place:

Mangotsfield 5 MP - 5<sup>3</sup>/<sub>4</sub> MP.  
Station & Junc.

Classified category: 4. 721 301. 255 C @ 286 C @ 268 B

Recorder:

LVSCG 30/11/2001

Derby Industrial Museum

Railway Drawings Recording Form

Record number 1971-384/276.8

Previous Record number

CATTELL  
1336

Title COUNTY OF GLOUCESTER

Brief Description

Plans showing details of tracks, buildings, roads, watercourses, boundaries and field numbers. Parish of Mangotsfield Parish of Siston. Parish of Puckchurch. Landowners Lord Middleton. C O Cave. Daniel Cave. S Frg. E Greatones. The Committee of Commons of Rodway Hill. T Frebody & Wife. ~~W Boulton~~. W Boulton. William Saunders. Charles Joseph Wiltuck. G.W.R. Co. Lord Middleton & E F Colston. Rev J Lewis. FBN Dickinson. B Poole.

See over →

Permanent location DEYIM & room 49 & shelf: 113

Dimensions (mm) length: 810 width: 535

Material Paper

Condition good complete

Completeness complete / ~~incomplete~~

Original drawing number 525 C 8

Company: MR

Scale: 1" = 2 CHAINS Person:

Date:

Place:

Mangotsfield 5 MP - 5 3/4 MP  
Siston to Siston

Classified category: 4.721.301. 255 C & 286 C & 288 B

Recorder: ~~W. J. P.~~ 30/11/2001

Derby Industrial Museum

Railway Drawings Recording Form

Record number 1971-384/276.8

Previous Record number

CATTELL  
1336

Title

COUNTY OF GLOUCESTER

Brief Description

Plans showing details of tracks, buildings, roads, watercourses, boundaries and field numbers. Parishes of Mangotsfield, Parish of Siston. Parish of Ruckleskirk. Landowners Lord Middleton. C O Cave. Daniel Cave. S Fry. E Greatorex. The Committee of Commoners of Rodway Hill. T Frubody & Wife. ~~G. W. Boulton~~. W Boulton. William Saunders. Charles Joseph Waittuck. G. W. R. Co. Lord Middleton & E F Colston. Rev I Lewis. F B N Dickinson. B Poole.

See over →

Permanent location

DBYIM & room 49 & shelf: 113

Dimensions (mm)

length: 310

width: 535

Material

Paper

Condition

and ~~in~~

Completeness

complete / incomplete

Original drawing number

Sheet 8

Company: MR

Scale: 1" = 2 CHAINS

Person:

Date:

Place:

Mangotsfield 5 MP - 5<sup>3</sup>/<sub>4</sub> MP.  
Station & Town

Classified category: + 721 301. 255 C & 286 C & 268 B

Recorder:

W. B. G. 30/11/2001



Derby Industrial Museum

Railway Drawings Recording Form

Record number 1971-384/276.9

Previous Record number

CATTELL  
1336

Title

COUNTY OF GLOUCESTER

Brief Description

Plans showing details of tracks, buildings, roads, watercourses, boundaries and field numbers.

Parish of Mangotsfield. Parish of Ruckleschurch

landowners: Thomas Wadham, J Wadham.

Hester Rich. Rev Israel Lewis, C Bryant.

Ann Rich. Sir J Smyth.

Shortwood ridings & Shortwood Brick Works.

Permanent location DBYM & room 49 & shelf: 113

Dimensions (mm) length: 310 width: 535

Material Paper

Condition good / fair / poor

Completeness complete / incomplete

Original drawing number Sheet 9

Company: M R

Scale: 1" = 2 CHAINS

Person:

Date:

Place:

Shortwood

5<sup>3</sup>/<sub>4</sub> MP - 6<sup>1</sup>/<sub>2</sub> MP.

Classified category: 4.721.301 255C

Recorder:

~~10/11/00~~ 30/11/2001

Derby Industrial Museum

Railway Drawings Recording Form

Record number 1971-384/276.10

Previous Record number CATTELL  
1336

Title COUNTY OF GLOUCESTER

Brief Description

Plans showing details of tracks, buildings, roads, watercourses, boundaries and field numbers.

Parish of Bucklechurch.

Landowners: Sir J Smyth. Rev Israel Lewis.

W Swayne. S Owens & wife. J Fry.

Margaret Drummond. J Withy. G Whitmore.

Shortwood Brick Works.

Parkfield Colliery South Pit.

Permanent location DBYIM & room 49 & shelf: 113

Dimensions (mm) length: 310 width: 535

Material Paper

Condition good / fair / poor

Completeness complete / incomplete

Original drawing number Sketch

Company: MR

Scale: 1" = 2 CHAINS Person:

Date:

Place:

Shortwood  
Sidings

6<sup>1</sup>/<sub>4</sub> MP - 7 MP.

Classified category: + 721.301.255C

Recorder 60385 30/11/2001

Derby Industrial Museum

Railway Drawings Recording Form

Record number 1971-384/27E.11

Previous Record number CATTELL 1336

Title COUNTY OF GLOUCESTER

Brief Description

Plans showing details of track, buildings, roads, watercourses, boundaries and field numbers.

Parish of Bucklechurch.

Landowners: Lord Middleton. J Poole. J Fry. Charles Algernon Whitmore. George Whitmore.

Sidings to Parkfield Colliery.  
Westerleigh Up sidings.

Permanent location DBYIM & room 49 & shelf: 113

Dimensions (mm) length: 310 width: 535

Material Paper

Condition good / fair / poor

Completeness complete / incomplete

Original drawing number Sheet 11

Company: MR

Scale: 1" = 2 CHAINS Person:

Date:

Place:

Westerleigh  
South Jan

7 MP - 7<sup>3</sup>/<sub>4</sub> MP.

Classified category: 4.721.301 255C

Recorder: ~~10.289~~ 30/11/2001

Derby Industrial Museum

Railway Drawings Recording Form

Record number 1971-384/276.12

Previous Record number

CATTELL  
1336

Title

COUNTY OF GLOUCESTER

Brief Description

Plans showing details of track, buildings, roads, watercourses, boundaries and field numbers.

Parish of Westerleigh. Parish of Rushton.

Landowners:

Lord Middleton, Sir John Smyth & E F Colston.

W Parsons. Ann Roberts & The Dean & Chapter of  
The Cathedral Church of Wells. [Wells?]

North end of Westerleigh Sidings and  
Westerleigh Branch.

Permanent location DBYM & room 49 & shelf: 113

Dimensions (mm) length: 810 width: 535

Material Paper

Condition good / fair / poor

Completeness complete / incomplete

Original drawing number Sheet 12

Company: MR

Scale: 1" = 2 CHAINS

Person:

Date:

Place:

Westerleigh  
North Junction  
& Branch

7 $\frac{3}{4}$  MP - 8 $\frac{1}{2}$  MP.

Classified category: 4.721.301.255c

Recorder:

CVS 30/11/2001

Derby Industrial Museum

Railway Drawings Recording Form

Record number 1971-384/276.13

Previous Record number

CATTELL  
1336

Title

COUNTY OF GLOUCESTER

Brief Description

Plans showing details of tracks, buildings, roads, watercourses, boundaries and field numbers.

Parish of Westerleigh

landowner: Lord Middleton, Sir John Smyth  
& E F Colston.

Branch to sidings for Saw Mills  
and Frog Lane Colliery. Engine shed.

Permanent location DBYIM & room 49 & shelf: 113

Dimensions (mm) length: 810 width: 535

Material Paper

Condition good / fair / poor

Completeness complete / incomplete

Original drawing number Sheet 12a

Company: MR

Scale: 1" = 2 CHAINS

Person:

Date:

Place:

MR

MP

Westerleigh  
Branch.

Classified category: 4.721.301.2550

Recorder:

WJG 30/4/2001

Derby Industrial Museum

Railway Drawings Recording Form

Record number 1971-384/276.14

Previous Record number

CATTELL  
1336

Title

COUNTY OF GLOUCESTER

Brief Description

Plans showing details of tracks, buildings, roads, watercourses, boundaries and field numbers.

Parish of Westerleigh. Westerleigh village,  
Parish of Puckchurch.

Landowners: Lord Middleton, Sir John Smyth &  
EFC Colston -  
Ann Roberts & the Dean & Chapter of the Cathedral  
Church of Wells.  
J Bryant & J Gibbs. GWR Co.

Westerleigh village.

GWR line Patchway to Wootton Bassett passes  
over at 9MP.

Permanent location DBYM & room 49 & shelf: 113

Dimensions (mm) length: 310 width: 535

Material Paper

Condition good / fair / poor

Completeness complete / incomplete

Original drawing number Sheet 13

Company: MR

Scale: 1" = 2 CHAINS

Person:

Date:

Place:

8 1/2 MP - 9 1/4 MP.

Classified category: 4.721.301. 2550

Recorder: LVJ 30/11/2001

Derby Industrial Museum

Railway Drawings Recording Form

Record number 1971-384/276.15

Previous Record number

CATTELL  
1336

Title

COUNTY OF GLOUCESTER

Brief Description


Plans showing details of tracks, buildings, roads, watercourses, boundaries and field numbers.

Parish of Westerleigh

Landowners:

Lord Middleton, Sir John Smyth & E F Colston.

GWR Co.



Permanent location DBYIM & room 49 & shelf: 113

Dimensions (mm) length: 310 width: 535

Material Paper

Condition good / fair / poor

Completeness complete / incomplete

Original drawing number Sheet 14

Company: MR

Scale: 1" = 2 CHAINS

Person:

Date:

Place:

Yate Common

9 1/4 MP - 10 MP.

Classified category: 4.721.301. 255C

Recorder:

10/11/2001 30/11/2001

Derby Industrial Museum

Railway Drawings Recording Form

Record number 1971-384/276.16

Previous Record number

CATTELL  
1336

Title

COUNTY OF GLOUCESTER

Brief Description

Plans showing details of tracks, buildings, roads, watercourses, boundaries and field numbers.

Parish of Westerleigh. Parish of Yate.

Landowners:

Lord Middleton, Sir J Smyth & EF Colston.

GWR Co. Sir J H G Smyth. P Cook. J C Neale.

Trustees Masons Charity.

Commissioners for Enclosing Lands, Parish of Yate.

William Pearce. Elizabeth Pearce.

---

Yate Station layout.  
Junction for ~~Thames Valley~~<sup>Thames Valley</sup> Branch.

Permanent location DBYM & room 49 & shelf: 113

Dimensions (mm) length: 310 width: 535

Material Paper

Condition good / fair / poor

Completeness complete / incomplete

Original drawing number Sheet 15

Company: MR

Scale. 1" = 2 CHAINS

Person:

Date:

Place:

Yate  
Station

10 MP - 10<sup>3</sup>/<sub>4</sub> MP.

Classified category: 4.721.301. 255C

Recorder:

~~10289~~ 30/11/2001



Derby Industrial Museum

Railway Drawings Recording Form

Record number 1971-384/276.17

Previous Record number

CATTELL

1336

Title

COUNTY OF GLOUCESTER

Brief Description

Plans showing details of tracks, buildings, roads, watercourses, boundaries and field numbers.

Parish of Yate.

Landowners: <sup>John</sup> Wadham, Hester Prewitt.

Trees of Charity Lands Parish of Yate.

Commissioners for enclosing Lands Parish of Yate.

Saml, Paul, Tobias W Sturge. Elizabeth Smith.

Samuel Long. William Pearce & Hester Prewitt.

Elizabeth Pearce & Hester Prewitt.

Rev Harry J Randolph & Wife.

Permanent location DBYIM & room 49 & shelf: 113

Dimensions (mm) length: 310 width: 535

Material Paper

Condition good / fair ~~poor~~

Completeness complete / incomplete

Original drawing number Sheet 16

Company: M R

Scale: 1" = 2 CHAINS

Person:

Date.

Place.

Yate Parish

10<sup>3</sup>/<sub>4</sub> MP - 11<sup>1</sup>/<sub>2</sub> MP.

Classified category: + 721.301.255c

Recorder:

10389 30/11/2000

Derby Industrial Museum

Railway Drawings Recording Form

Record number 1971-384/276.18

Previous Record number CATTELL  
1336

Title COUNTY OF GLOUCESTER

Brief Description

Plans showing details of track, buildings, roads, water-courses, boundaries and field numbers.

Parish of Yate

Landowners: Robt Stinchcombe, John Wedham.

Rev Henry J Randolph & Wife.

Commissioners for Enclosing lands Parish of Yate.

---

Engineers Earth Sidings.

Permanent location DBYIM & room 49 & shelf . 113

Dimensions ( mm ) length: 810 width: 535

Material Paper

Condition good / ~~fair~~ / poor

Completeness complete / ~~incomplete~~

Original drawing number Sheet 17

Company: MR

Scale: 1" = 2 CHAINS Person:

Date:

Place:

11 <sup>1</sup>/<sub>2</sub> MP - 12 <sup>1</sup>/<sub>4</sub> MP.

Classified category: 4.721.301.255C

Recorder: LVSCG 7/12/2001

Derby Industrial Museum

Railway Drawings Recording Form

Record number 1971-384/276.19

Previous Record number

CATTELL  
1336

Title

COUNTY OF GLOUCESTER

Brief Description

Plans showing details of track, buildings, roads, watercourses, boundaries and field numbers.

Parish of Yate.

Landowners:

Trees of Geo Thorne.

Commissioners for Enclosing Land, Parish of Yate.

Trees of Hy Bengough & Geo Bengough.

Trees of Hy Bengough.

Lime Kilns.

Permanent location

DBYIM & room 49 & shelf: 113

Dimensions (mm)

length: 310

width: 535

Material

Paper

Condition

good ~~fair~~ corr

Completeness

complete / incomplete

Original drawing number

Sheet 18

Company: MR

Scale: 1" = 2 CHAINS

Person:

Date

Place:

12 1/4 MP - 13 MP

Classified category: 4.721 501.

255C

Recorder:

~~6.7.00~~ 7/12/2001

Derby Industrial Museum

Railway Drawings Recording Form

Record number 1971-384/276.20

Previous Record number CATTELL  
1336

Title COUNTY OF GLOUCESTER

Brief Description

Plans showing details of tracks, buildings, roads, watercourses, boundaries and field numbers.

Parish of Yate.

landowners:

William Hobbs & Wife. John & Isaac Hook.

Trees. of Hy Bengough & Geo Bengough. John Asford.

Commissioners for Enclosing lands, Parish of Yate.

Geo Thomas. William Bartle ~~More~~ More.

Permanent location DBYIM & room 49 & shelf: 113

Dimensions (mm) length: 310 width: 535

Material Paper

Condition ~~good~~ ~~poor~~

Completeness complete / incomplete

Original drawing number Sheet 19

Company: MR

Scale: 1" = 2 CHAINS Person.

Date

Price:

13 M.P. - 13<sup>3</sup>/<sub>4</sub> M.P.

Classified category: 4.721.301. 255C

Recorder: ~~LC-384~~ 7/12/2001

Derby Industrial Museum

Railway Drawings Recording Form

Record number 1971-384/276, 21

Previous Record number CASTELL  
1330

Title COUNTY OF GLOUCESTER

Brief Description

Plans showing details of tracks, buildings, roads, watercourses, boundaries and field numbers.

Parish of Wickwar.

Landowners:

William Bartlemore.

Earl Ducie.

---

South end of Wickwar Tunnel.

Permanent location DBYIM & room 49 & shelf: 113

Dimensions (mm) length: 310 width: 535

Material Paper

Condition not perfect

Completeness complete / incomplete

Original drawing number Sheet 20

Company: MR

Scale: 1" = 2 CHAINS Person:

Date

Place:

Wickwar  
Tunnel

13 $\frac{3}{4}$  MP - 14 $\frac{1}{2}$  MP.

Classified category: 4.721 501. 255C

Recorder UTEG 7/12/2001

Derby Industrial Museum

Railway Drawings Recording Form

Record number 1971-384/278.22

Previous Record number CATTELL  
1336

Title COUNTY OF GLOUCESTER

Brief Description

Plans showing details of tracks, buildings, roads, watercourses, boundaries and field numbers.

Parish of Wickwar. Parish of Charfield.

Parish of Kingswood.

Landowners: Holt Osborne & A Sknapp.

Geo & Susannah Dubourg. Arnold & Co.

Thos Arnold. Earl Duice.

North end of Wickwar tunnel. Wickwar Station.  
Wickwar Brewery.

Permanent location DBYIM & room 49 & shelf. 113

Dimensions (mm) length: 310 width: 535

Material paper

Condition good ~~fair~~

Completeness complete / incomplete

Original drawing number Sheet 21

Company: MR

Scale: 1" = 2 CHAINS Person:

Date

Place:

14 1/2 MP - 15 1/4 MP.

Wickwar

Classified category: 4. 721. 301. 255C

Recorder 10389 7/12/2001

Derby Industrial Museum

Railway Drawings Recording Form

Record number 1971-384/27E.23

Previous Record number

CATTELL  
1336

Title

COUNTY OF GLOUCESTER

Brief Description

Plan showing details of track, buildings, roads, watercourses, boundaries and field numbers.

Parish of Charfield, Parish of Kingswood.

Landowners:

Earl Ducie. Thomas White.

William Hopkins.

Permanent location DBYIM & room 49 & shelf. 113

Dimensions (mm) length: 310 width: 535

Material Paper

Condition good for age

Completeness complete / incomplete

Original drawing number Sheet 22

Company: MR

Scale: 1" = 2 CHAINS

Person:

Date

Place:

15<sup>1</sup>/<sub>4</sub> MP - 16 MP.

Classified category: 4.721.301. 255C

Recorder

LCI 7/12/2001

Derby Industrial Museum

Railway Drawings Recording Form

Record number 1971-384/276.24

Previous Record number

CATTELL  
1336

Title

COUNTY OF GLOUCESTER

Brief Description

Plans showing details of tracks, buildings, roads, watercourses, boundaries and field numbers.

Parish of Charfield.

Landowners:

William Pullin, Sophia Della Caines.

Edward H Sheppard. Joseph Powell.

Thos Tanner. Rev Richard B Jones.

Earl Ducie.

Charfield Hall Farm. Hillhouse Farm.

Permanent location DBYIM & room 49 & shelf: 113

Dimensions (mm) length: 310 width: 535

Material Paper

Condition good ~~fair~~

Completeness complete / incomplete

Original drawing number Sk. 523

Company: MR

Scale: 1" = 2 CHAINS

Person:

Date

Place.

16 MP - 16 <sup>3</sup>/<sub>4</sub> MP.

Classified category. 4. 721. 301. 255C

Recorder

10/20/01 7/12/2001



Derby Industrial Museum

Railway Drawings Recording Form

Record number 1971-384/278.25

Previous Record number

CATTELL  
1336

Title

COUNTY OF GLOUCESTER

Brief Description

Plans showing details of track, buildings, roads, watercourses, boundaries and field numbers.

Parish of Charfield

Landowners: John Cornock, TGB Estcourt.

Sophia Della Coinea. Earl Ducie.

WM Peacock Yate & Wife. Richard P Player

Geo Cornock & Wife. James Cullimore.

Charfield station area.

Letter apparatus at  $16\frac{3}{4}$  MP for northbound trains - Upside

Permanent location DBYIM & room 49 & shelf 113

Dimensions (mm) length: 310 width: 535

Material Paper

Condition good - fair

Completeness complete / ~~incomplete~~

Original drawing number SK 524

Company: MR

Scale: 1" = 2 CHAINS Person.

Date:

Place:

Charfield

$16\frac{3}{4}$  MP -  $17\frac{1}{2}$  MP.

Classified category: 4.721 301. 255C

Recorder

~~CV 389~~ 7/12/2001

Derby Industrial Museum

Railway Drawings Recording Form

Record number 1971-384/276.26

Previous Record number

CATTELL  
1336

Title

COUNTY OF GLOUCESTER

Brief Description

Plans showing details of tracks, buildings, roads, watercourses, boundaries and field numbers.

Parish of Cranfield. Parish of Berkeley.

Parish of Wotton under Edge.

Landowners: Earl Ducie.

Richard Partridge & wife. Edward Cooper

James Cullimore. R H Blagden - Hale.

Henry & Martha Bush. John Orcom.

Little Avon River.

Bendalls Sidings for Huntingford Mill.

Permanent location DBYIM & room 49 & shelf: 113

Dimensions (mm) length: 310 width: 535

Material paper

Condition good ~~average~~

Completeness complete / ~~incomplete~~

Original drawing number Sheet 25

Company: MR

Scale: 1" = 2 CHAINS Person:

Date:

Place:

17 1/2 MP - 18 1/4 MP.

Classified category: 4.721.501. 255C

Recorder:

LV349 7/12/2001

Derby Industrial Museum

Railway Drawings Recording Form

Record number 1971-384/276.27

Previous Record number

CATTELL  
1336

Title

COUNTY OF GLOUCESTER

Brief Description

Plan: showing details of tracks, buildings, roads, watercourses, boundaries and field numbers.  
Parish of Berkeley, Township of Alvington.  
(Formerly Telling of Alvington)  
Landowners: Earl Fitzhardinge.  
John Organ.

Permanent location

DBYIM & room 49 & shelf: 113

Dimensions (mm)

length: 310

width: 535

Material

Paper

Condition

good ~~fair~~

Completeness

complete / incomplete

Original drawing number

Sheet 26

Company: MR

Scale: 1" = 2 CHAINS

Person:

Date:

Place

18 $\frac{1}{4}$  MP - 19 MP

Classified category: 4.721.301. 255C

Recorder

CVJ 7/12/2001

Derby Industrial Museum

Railway Drawings Recording Form

Record number 1971-384/276.28

Previous Record number GATTELL  
1336

Title COUNTY OF GLOUCESTER

Brief Description

Plans showing details of tracks, buildings, roads, watercourses, boundaries and field numbers. Parish of Berkeley. Township of Alkington. (Formerly Tithing of Alkington)

Landowners:  
Earl Fitzhardinge. Edward Blossome.  
George Cornock.

Permanent location DBYIM & room 49 & shelf: 113  
Dimensions (mm) length: 810 width: 535  
Material Paper  
Condition good  
Completeness complete / incomplete  
Original drawing number Sheet 27

Company: MR  
Scale: 1" = 2 CHAINS Person:

Date:  
Place:

19 MP - 19<sup>3</sup>/<sub>4</sub> MP.

Classified category: 4.721.301.255C  
Recorder: LVJEG 7/12/2001

Derby Industrial Museum

Railway Drawings Recording Form

Record number 1971-384/276.29

Previous Record number

CATTELL  
1336

Title

COUNTY OF GLOUCESTER

Brief Description

Plans showing details of track, buildings, roads, watercourses, boundaries and field numbers.

Parish of Berbeley, Township of Alvington.  
(Formerly Tything of Alvington)

Landowners: Elizabeth Dimery, Peter Debon.  
Mrs Elizabeth Dimery, Carl Fitzhardinge.  
William Cornock & Wife, John Marsh.

Permanent location

DBYIM & room 49 & shelf: 113

Dimensions (mm)

length: 810

width: 535

Material

Paper

Condition

good ~~fair~~ poor

Completeness

complete / ~~incomplete~~

Original drawing number

Sketch 28

Company: MR

Scale. 1" = 2 CHAINS

Person:

Date

Place.

19<sup>3</sup>/<sub>4</sub> MP - 20<sup>1</sup>/<sub>2</sub> MP.

Classified category: 4 721 501 255C

Recorder

CVBEG 7/12/2001

Derby Industrial Museum

Railway Drawings Recording Form

Record number 1971-384/276.30

Previous Record number

CATTELL  
1336

Title

COUNTY OF GLOUCESTER

Brief Description

Plans showing details of track, buildings, roads, watercourses, boundaries and field numbers.

Parish of Berkeley. Parish of Stinchcombe.  
Township of Alington.  
(Formerly Tything of Alington)

Landowners: William Cornock & Wife.  
Charles Biss. Earl Fitzhardinge. Mrs Fanny Ponting.  
John Mabbett. Peter Ashon.  
John Cornock & Wife. ~~Wife~~

Permanent location

DBYM & room 49 & shelf: 113

Dimensions (mm)

length: 810

width: 535

Material

Paper

Condition

not known

Completeness

complete / incomplete

Original drawing number

Sheet 29

Company: MR

Scale: 1" = 2 CHAINS

Person.

Date:

Place:

20 1/2 MP - 21 1/4 MP.

Classified category: + 721.301. 255C

Recorder:

10389 7/12/2001

Derby Industrial Museum

Railway Drawings Recording Form

Record number 1971-384/276, 31

Previous Record number CATTALL 1336

Title COUNTY OF GLOUCESTER

Brief Description

Plans showing details of tracks, buildings, roads, watercourses, boundaries and field numbers. Parish of Stinchcombe. Parish of Leonard Stanley. Landowners: Mrs Fanny Punting. Thomas Heberden.

Permanent location DBYIM & room 49 & shelf: 113

Dimensions (mm) length: 810 width: 535

Material Paper

Condition and ~~condition~~

Completeness complete / incomplete

Original drawing number Sheet 30

Company: MR

Scale: 1" = 2 CHAINS Person:

Date

Place:

21 1/4 MP - 22 MP.

Classified category 4.721.301. 255C

Recorder: ~~60389~~ 7/12/2001

Derby Industrial Museum

Railway Drawings Recording Form

Record number 1971-384/276,32

Previous Record number

CATTELL  
1336

Title

COUNTY OF GLOUCESTER

Brief Description

Plans showing details of track, buildings, roads, watercourses, boundaries and field numbers.

Parish of Berkeley, Parish of Leonard Stanley.  
Township of Breadstone, Parish of Cam.  
Landowners: George & Henry Bencough,  
Henry Bencough, Earl Fitzhardinge,  
Robert John Purnell.

Berkeley Road Station area and Sharpness  
Branch (M&GW Ry) joining.

Permanent location DBYIM & room 49 & shelf: 113

Dimensions (mm) length: 810 width: 535

Material Paper

Condition good fair poor

Completeness complete / incomplete

Original drawing number Sheet 31

Company: MR

Scale: 1" = 2 CHAINS Person:

Date:

Place:

Berkeley Road 22 MP - 22<sup>3</sup>/<sub>4</sub> MP.

Classified category: 4.721 301. 255C

Recorder: 6052C 7/12/2001



Derby Industrial Museum

Railway Drawings Recording Form

Record number 1971-384/27c.33

Previous Record number

CATTELL  
1336

Title

COUNTY OF GLOUCESTER

Brief Description

Plans showing details of tracks, buildings, roads, watercourses, boundaries and field numbers.

Parish of Cam. Parish of Slimbridge.

Landowners:

Earl Fitzhardinge. Robert Sparks.

Edward Blossome. Joseph Sims. John Marsh.

Permanent location

DBYIM & room 49 & shelf. 113

Dimensions (mm)

length: 310

width: 535

Material

Paper

Condition

good ~~fair~~ poor

Completeness

complete / incomplete

Original drawing number

Sheet 32

Company: M R

Scale: 1" = 2 CHAINS

Person:

Date:

Place:

22 <sup>3</sup>/<sub>4</sub> MP - 23 <sup>1</sup>/<sub>2</sub> MP.

Classified category 4 721.501. 255C

Recorder: W. J. G. 7/12/2001

Derby Industrial Museum

Railway Drawings Recording Form

Record number 1971-384/276.34

Previous Record number CATTELL 1336

Title COUNTY OF GLOUCESTER

Brief Description

Plans showing details of tracks, buildings, roads, watercourses, boundaries and field numbers.

Parish of Slimbridge.

Landowners: Earl Fitzhardinge.

William M Smith. James Cornock.

Thomas Ind. Capt John Campbell & wife.

Rev William Davies.

Permanent location DBYIM & room 49 & shelf: 113

Dimensions (mm) length: 310 width: 535

Material Paper

Condition good & unpruned

Completeness complete / ~~incomplete~~

Original drawing number Sheet 33

Company: MR

Scale: 1" = 2 CHAINS Person:

Date:

Place:

Gossington Bridge 23 1/2 MP - 24 1/2 MP.

Classified category: + 721 301. 255C

Recorder: 10389 7/12/2001

Derby Industrial Museum

Railway Drawings Recording Form

CATTELL

Record number 1971-384/276.35

Previous Record number

1336

Title

COUNTY OF GLOUCESTER

Brief Description

Plans showing details of tracks, buildings, roads, watercourses, boundaries and field numbers.

Parish of Slimbridge, Parish of Cam. Parish of Coaley.

Landowners: William Wiltshire Smith.

Earl Fitzhardinge. Joseph Sims. Samuel White.

Cam Meeting Trustees. William W Williams.

Trustees of the Poor of Watton under Edge.

Mayor, Aldermen & Burgesses of Bristol, Thomas Shekell.

William T Turner.

Coaley Junction Station & Dursley Branch.

Permanent location DBYIM & room 49 & shelf: 113

Dimensions (mm) length: 310 width: 535

Material Paper

Condition good ~~fair~~

Completeness complete / ~~incomplete~~

Original drawing number Sk 534

Company: MR

Scale: 1" = 2 CHAINS Person:

Date

Place:

Coaley Junction 24 1/4 MP - 25 MP.

Classified category: 4 721.301 255C

Recorder: ~~61229~~ 7/12/2001

Derby Industrial Museum

Railway Drawings Recording Form

Record number 1971-384/276.36

Previous Record number CATTELL 1336

Title COUNTY OF GLOUCESTER

Brief Description

Plans showing details of track, buildings, roads, watercourses, boundaries and field numbers.

Parish of Cam. Parish of Coaley.

landowners: John Leonard. Earl Fitzhardinge, Mary Ann Pickering, Elizabeth Underwood  
re sold to Sir MFF Berkeley. Gloucester Charities, Elizabeth Rickbells.

River Cam. Lapley House.

Permanent location DBYIM & room 49 & shelf: 113

Dimensions (mm) length: 310 width: 535

Material Paper

Condition good ~~fair~~

Completeness complete / ~~incomplete~~

Original drawing number SR 535

Company: MR

Scale: 1" = 2 CHAINS Person:

Date:

Place:

25 MP - 25<sup>3</sup>/<sub>4</sub> MP.

Classified category: 4.721 503 255C

Reorder: ~~10309~~ 7/12/2001

Derby Industrial Museum

Railway Drawings Recording Form

Record number 1971-384/276.37

Previous Record number

CATTELL  
1336

Title

COUNTY OF GLOUCESTER

Brief Description

Plans showing details of tracks, buildings, roads, watercourses, boundaries and field numbers.

Parish of Coaley. Parish of Frocester

Landowners:

Earl Fitzhardinge. William Lucas.

Mary E Graham Clarke.

Permanent location

DBYIM & room 49 & shelf . 113

Dimensions (mm)

length. 310

width: 535

Material

Paper

Condition

good ~~fair~~ poor

Completeness

complete / incomplete

Original drawing number

Sheet 36

Company: MR

Scale: 1" = 2 CHAINS

Person:

Date

Place

25 <sup>3</sup>/<sub>4</sub> MP - 26 <sup>1</sup>/<sub>2</sub> MP

Classified category. 4.721.301. 255C

Recorder

LVJEC 7/12/2001

Derby Industrial Museum

Railway Drawings Recording Form

Record number 1971-384/276.38

Previous Record number

CATTELL  
1336

Title

COUNTY OF GLOUCESTER

Brief Description

Plans showing details of track, buildings, roads, watercourses, boundaries and field numbers.

Parish of Frocester

landowners: Mary E Graham Clarke.

Edward Ricketts, C M Hamar.

Matilda Hamar.

---

Frocester Station area. Bridge Farm. Clutree Farm.

Permanent location DBYM & room 49 & shelf: 113

Dimensions (mm) length: 310 width: 535

Material Paper

Condition good ~~average~~

Completeness complete / ~~incomplete~~

Original drawing number Sheet 37

Company: MR

Scale: 1" = 2 CHAINS

Person:

Date

Place:

Frocester

26 $\frac{1}{2}$ MP - 27 $\frac{1}{4}$ MP.

Classified category: 4.721 301. 255C

Recorder:

~~6/3/00~~ 7/12/2001

Derby Industrial Museum

Railway Drawings Recording Form

Record number 1971-384/278.39

Previous Record number

CATTELL  
1336

Title

COUNTY OF GLOUCESTER

Brief Description

Plans showing details of track, buildings, roads, watercourses, boundaries and field numbers.

Parish of Leonard Stanley.  
Parish of Frocester.

Landowners:

Rebecca Holland & Amy Timbrell.

John Beard. Rev David Jones. John Beard.

Permanent location

DBY(M & room 49 & shelf: 113

Dimensions (mm)

length: 310

width: 535

Material

Paper

Condition

and ~~size~~ good

Completeness

complete / incomplete

Original drawing number

Sheet 38

Company: MR

Scale. 1" = 2 CHAINS

Person.

Date:

Place:

27 $\frac{1}{4}$  MP - 28 MP.

Classified category: 1. 721 501. 255C

Recorder

61389 7/12/2001

Derby Industrial Museum

Railway Drawings Recording Form

Record number 1971-384/276.40

Previous Record number CATTELL  
1336

Title COUNTY OF GLOUCESTER

Brief Description

Plans showing details of tracks, buildings, roads, watercourses, boundaries and field numbers.

Parish of Leonard Stanley.

Parish of Stonehouse.

Landowners: John Beard. Messrs Marling.

Harriet Mary Bradstock. Nathaniel S Marling.

Stonehouse Station area. River Frome.

Stroud Canal. Stroud Branch Line.

Leonard Stanley House & Mill.

Permanent location DBYIM & room 49 & shelf: 113

Dimensions (mm) length: 310 width: 535

Material Paper

Condition good / ~~poor~~

Completeness complete / ~~incomplete~~

Original drawing number Sk 539

Company: MR

Scale: 1" = 2 CHAINS Person:

Date:

Place:

Stonehouse

28 MP - 28  $\frac{3}{4}$  MP.

Classified category: 1 721 . 301 255C

Recorder 11/28/01 7/12/2001



Derby Industrial Museum

Railway Drawings Recording Form

Record number 1971-384/276.41

Previous Record number CATTELL  
1336

Title

COUNTY OF GLOUCESTER

Brief Description

Plans showing details of track, buildings, roads, watercourses, boundaries and field numbers.

Parish of Stonehouse. Parish of Moreton Valence

Landowners: Harriet M Bradstock.

Frederick Eggott. Samuel Denton.

Thomas Clutterbuck Groome.

---

GWR line from London approaching 106 MP.  
Stagholme Farm.

Permanent location DBYM & room 49 & shelf: 113

Dimensions (mm) length: 310 width: 535

Material Paper

Condition ~~good~~ fair-poor

Completeness complete / ~~incomplete~~

Original drawing number Sheet 40

Company: MR

Scale: 1" = 2 CHAINS

Person:

Date:

Place:

28 $\frac{3}{4}$  MP - 29 $\frac{1}{2}$  MP.

Classified category + 72: 301. 255 C

Recorder: LVSE 7/12/2001

Derby Industrial Museum

Railway Drawings Recording Form

Record number 1971-384/276.42

Previous Record number CATTELL  
1336

Title COUNTY OF GLOUCESTER

Brief Description

Plans showing details of track, buildings, roads, watercourses, boundaries and field numbers.

Parish of Moreton Valence. Parish of Standish.

Landowners: Thos Clutterbuck Groome.

Lord Sherborne. G.W.R Co.

---

GWR lines <sup>adjacent</sup> ~~parallel~~ to 106MP-106 $\frac{3}{4}$ MP

Permanent location DBYIM & room 49 & shelf: 113

Dimensions (mm) length: 810 width: 535

Material Paper

Condition good ~~fair~~

Completeness complete / ~~incomplete~~

Original drawing number Sheet 41

Company: M R

Scale: 1" = 2 CHAINS Person:

Date:

Place: 29 $\frac{1}{2}$  MP - 30 $\frac{1}{4}$  MP.

Classified category: 4.721.301. 255C

Recorder: ~~CVS~~ 7/12/2001

Derby Industrial Museum

Railway Drawings Recording Form

Record number 1971-384/276.43

Previous Record number

CATTELL  
1336

Title

COUNTY OF GLOUCESTER

Brief Description

Plans showing details of track, buildings, roads, watercourses, boundaries and field numbers.

Parish of Standish.

Landowners: Lord Selbourne. GWR Co.

GWR lines ~~parallel~~ <sup>adjacent</sup> to 106 $\frac{3}{4}$  - 10 $\frac{1}{2}$  MP

Permanent location DBYIM & room 49 & shelf: 113

Dimensions (mm) length: 310 width: 535

Material Paper

Condition used ~~once~~

Completeness complete / ~~incomplete~~

Original drawing number Sk. 542

Company: MR

Scale: 1" = 2 CHAINS

Person:

Date

Place:

30 $\frac{1}{4}$  MP - 31 MP

Classified category: 4 721 501. 255C

Recorder:

L. V. B. G. 7/12/2001

Derby Industrial Museum

Railway Drawings Recording Form

Record number 1971-384/276.44

Previous Record number CATELL 1336

Title COUNTY OF GLOUCESTER

Brief Description

Plans showing details of tracks, buildings, roads, watercourses, boundaries and field numbers.

Parish of Haresfield. Lower Green.

Landowners: Daniel John Niblett. GWR Co.

Haresfield Station, MR only.

GWR lines adjacent to 107½ - 108¼

Haresfield Beacon Hotel.

Permanent location DBYIM & room 49 & shelf: 113

Dimensions (mm) length: 310 width: 535

Material Paper

Condition good ~~impror~~

Completeness complete / ~~incomplete~~

Original drawing number Sketch 93

Company: MR

Scale: 1" = 2 CHAINS Person:

Date:

Place:

Haresfield

31 MP - 31¾ MP

Classified category: 4.721.301. 255C

Recorder: CATELL 7/12/2001

Derby Industrial Museum

Railway Drawings Recording Form

Record number 1971-384/276.45

Previous Record number CATTELL  
1336

Title COUNTY OF GLOUCESTER

Brief Description

Plans showing details of tracks, buildings, roads, watercourses, boundaries and field numbers.

Parish of Honesfield.

Landowners: Daniel John Niblett.

Sir Martin H C Bovey. GWR Co.

\_\_\_\_\_  $\Omega$   
GWR lines adjacent 108 $\frac{1}{4}$  - 109MP.

Permanent location DBYIM & room 49 & shelf: 113

Dimensions (mm) length: 310 width: 535

Material Paper

Condition good ~~fair~~

Completeness complete / ~~incomplete~~

Original drawing number Sheet 44

Company: MR

Scale: 1" = 2 CHAINS Person:

Date:

Place:

31 $\frac{3}{4}$ MP - 32 $\frac{1}{2}$ MP.

Classified category: + 721 . 301. 255C

Recorder: ~~LV380~~ 7/12/2001

Derby Industrial Museum

Railway Drawings Recording Form

Record number 1971-384/276.46

Previous Record number CATTELL  
1336

Title COUNTY OF GLOUCESTER

Brief Description

Plans showing details of tracks, buildings, roads, watercourses, boundaries and field numbers.

Parish of Haresfield. Parish of Quedgley.  
Parish of Brookthorpe. Parish of Whaddon.

Landowners: Daniel John Millett.

Thos Smith. Charles Brent Smith.

Henry & Keighly Resch. GWR Co.

GWR lines adjacent to 109-109 $\frac{3}{4}$  MP

Naas Level Crossing & S.B.

Permanent location DBYIM & room 49 & shelf: 113

Dimensions (mm) length: 310 width: 535

Material Paper

Condition good ~~fair~~ good

Completeness complete / incomplete

Original drawing number SK 545

Company: M R

Scale: 1" = 2 CHAINS Person:

Date

Place:

32 $\frac{1}{2}$  MP - 33 $\frac{1}{4}$  MP.

Classified category: 4.721 301. 255C

Recorder: LVSCG 7/12/2001

Derby Industrial Museum

Railway Drawings Recording Form

Record number 1971-384/276.47

Previous Record number CATELL 1336

Title COUNTY OF GLOUCESTER

Brief Description

Plans showing details of tracks, buildings, roads, watercourses, boundaries and field numbers.

Parish of Quedgley. Parish of Whaddon.  
Landowners. Henry & Keighly Peach.  
S A Maitland. John Curtis Hayward. GWR Co.

GWR tracks adjacent to 109 $\frac{3}{4}$  - 110 $\frac{1}{2}$  MP.

Permanent location DBYM & room 49 & shelf: 113

Dimensions (mm) length: 310 width: 535

Material Paper

Condition good ~~fair~~

Completeness complete / incomplete

Original drawing number Sheet 46

Company: MR

Scale: 1" = 2 CHAINS Person:

Date:

Place:

33 $\frac{1}{4}$  MP - 34 MP.

Classified category: 4. 721. 301. 255C

Recorder 10389 7/12/2001

Derby Industrial Museum

Railway Drawings Recording Form

Record number 1971-384/276.48

Previous Record number CATTELL  
1336

Title COUNTY OF GLOUCESTER

Brief Description

Plans showing details of tracks, buildings, roads, watercourses, boundaries and field numbers.

Parish of Tuffley.

Landowners: Henry & Keighley Peach.

John Curtis Hayward. Henry Raikes.

Ecclesiastical Commissioners, GWR Co.

GWR tracks adjacent.

Permanent location DBYIM & room 49 & shelf: 113

Dimensions (mm) length: 310 width: 535

Material Paper

Condition good ~~fair~~ poor

Completeness complete / ~~incomplete~~

Original drawing number Sheet 47

Company: MR

Scale: 1" = 2 CHAINS Person:

Date

Place:

34 MP - 34  $\frac{3}{4}$  MP.

Classified category: 4 731.301.255C

Reorder: ~~10389~~ 7/12/2001



Derby Industrial Museum

Railway Drawings Recording Form

Record number 1971-384/276.49

Previous Record number

CATTELL  
1336

Title

COUNTY OF GLOUCESTER

Brief Description

Plans showing details of track, buildings, roads, watercourses, boundaries and field numbers.

Parish of Hempstead. Parish of Tuffley.

Landowners: John Curtis Hayward. John Jones. William Jones. Ecclesiastical Commissioners. Rev William Bazeley. Henry Raikes. GWR Co.

New Dock Branch joins at Tuffley Junction. GWR tracks adjacent.

Permanent location DBYIM & room 49 & shelf: 113

Dimensions (mm) length: 310 width: 535

Material Paper

Condition good ~~poor~~

Completeness complete / ~~incomplete~~

Original drawing number Sheet 48

Company: MR

Scale: 1" = 2 CHAINS Person:

Date:

Place:

Tuffley Jan. 34<sup>3</sup>/<sub>4</sub> MP - 35<sup>1</sup>/<sub>2</sub> MP.

Classified category: 4. 721. 301. 255C

Recorder: LSG 7/12/2001

Derby Industrial Museum

Railway Drawings Recording Form

Record number 1971-384/276.50

Previous Record number CATTELL  
1336

Title COUNTY OF GLOUCESTER

Brief Description

Plans showing details of tracks, buildings, roads, watercourses, boundaries and field numbers.

Parish of Tuffley.

Parish of Matson (Formerly Intermixed Parishes & Hamlets of Hempstead, Tuffley, Wotton St Mary, Barton St Mary & South Hamlet)

Parish of Barton St Mary (Formerly Parishes of St Michael & St Mary de laude & Hamlet of Wotton St Mary.)

GWR lines diverge

Landowners: Henry Raikes, Ecclesiastical Commissioners, Mayor, Aldermen & Citizens of the City of Gloucester, GWR Co., George Moulder, James Stratton Cole

Permanent location DBYIM & room 49 & shelf: 113

Dimensions (mm) length: 310 width: 535

Material Paper

Condition good / fair - poor

Completeness complete / incomplete

Original drawing number Sheet 49

Company: MR

Scale. 1" = 2 CHAINS Person:

Date:

Place:

35 1/2 MP - 36 1/4 MP.

Classified category. 4. 721. 301. 255C.

Recorder: 16589 7/12/2001

Derby Industrial Museum

Railway Drawings Recording Form

Record number 1971-384/276.51

Previous Record number CATTELL 1336

Title COUNTY OF GLOUCESTER

Brief Description

Plans showing details of tracks, buildings, roads, watercourses, boundaries and field numbers.

Parish of Barton St Mary (Formerly parishes of St Mary de Lode & St Michael and Hamlet of Wotton St Mary).

Landowners; Mayor, Aldermen & Citizens of the City of Gloucester. Samuel Bowley, William Helps, Joseph Sturge, Ralph Fletcher, GWR Co. Wm Hickman, Geo Footby, Saml Bowley & AW Daniel, John Hannan, Thomas Morris, John G Green & Nathl Washbourne, Local Board Barton St Michael, GAD & Lucy Goodyear.

Half of station to boundary with Birmingham and High Orchard Branch joins. <sup>P10</sup> Gloucester section

Permanent location DBYIM & room 49 & shelf: 113

Dimensions (mm) length: 810 width: 535

Material Paper

Condition good / fair poor

Completeness complete / incomplete

Original drawing number Sheet 50

Company: MR

Scale: 1" = 2 CHAINS Person:

Date:

Place:

Gloucester 36 1/4 MP - 37 MP.

Classified category: 4. 721. 301. 255C

Recorder: 10389 7/12/2001