

Derby Industrial Museum

Railway Drawings Recording Form

Record number 1997-5/41.1

Previous Record number MRP132/33

Title

MIDLAND RAILWAY  
SETTLE TO CARNISLE  
RAILWAY No 2  
CONTRACT PLAN

Brief Description

Plan showing proposed route, in pink,  
with landowners.

Parish of Sedburgh. Township of Garsdale.  
" Aysgirth. " Howes.

Landowners:

W Davis. J & J R Bradley. W Whaley.  
J Whaley.

Permanent location

DBYIM & room 49 & shelf: 55

Dimensions (mm)

length: 760 width: 500

Material

Paper on fabric

Condition

good / ~~fair~~ / poor

Completeness

complete / incomplete

Original drawing number

Sheet 1

Company: MR

Scale: 1" = 3' 156CH

Person: G Walker Litho

Date:

Place

Garsdale Junction

0 M 0 CH — 1 M 10 CH

Classified category: 4.721.301.1820

Recorder:

*MG*

Derby Industrial Museum

Railway Drawings Recording Form

Record number 1997-5/41.2

Previous Record number MRP 132/33

Title

MIDLAND RAILWAY  
SETTLE TO CARNISLE  
RAILWAY No 2  
CONTRACT PLAN

Brief Description

Plan showing proposed route, in pink,  
with landowners.

Parish of Aysgarth, Township of Hawes.

Landowners:

R Smith, W Bradley, T Hewetson,  
T Cleasby, Rev G Harrison Rybus.

Permanent location DBYIM & room 49 & shelf: 55

Dimensions (mm) length: 760 width: 500

Material Paper on fabric

Condition good / ~~fair~~ / poor

Completeness complete / ~~incomplete~~

Original drawing number Sheet 2

Company: MR

Scale: 1" = 3' 156CH

Person: G Walker Litho

Date:

Place:

Shottock Tunnel 1 M 10CH — 2 M 20CH

Classified category: 4. 721 . 501. 182 D

Recorder:

*MW*

Derby Industrial Museum

Railway Drawings Recording Form

Record number 1997-5/41.3

Previous Record number MRP132/33

Title MIDLAND RAILWAY  
SETTLE TO CARNISLE  
RAILWAY No 2  
Brief Description CONTRACT PLAN

Plan showing proposed route, in pink,  
with landowners.

Parish of Aysgarth. Township of Hawes.  
" Kirkby Stephen. " Mellerstang.

Landowners:

T Hewetson. Sir R Trafton. T Cleasby.  
Eleanor Shaw.

Permanent location DBYIM & room 49 & shelf: 55

Dimensions (mm) length: 760 width: 500

Material Paper on fabric

Condition good / fair / poor

Completeness complete / incomplete

Original drawing number Sheet 3

Company: MR

Scale: 1" = 3.156CH


Person: G Walker Litho

Date:

Place:

Ais Gill Sidings 2 M 20CH — 3 M 30CH

Classified category: +. 721. 301. 182 D

Recorder: 

Derby Industrial Museum

Railway Drawings Recording Form

Record number 1997-5/41, 4

Previous Record number MRP182/33

Title MIDLAND RAILWAY  
SETTLE TO CARNISLE  
RAILWAY No 2  
Brief Description CONTRACT PLAN

Plan showing proposed route, in pink,  
with landowners.  
Parish of Kirkby Stephen - Township of Mallerstang.  
Landowners:  
Sir R Tufton.  
T Cleasby.  
G Blades.

Permanent location DBYIM & room 49 & shelf: 55

Dimensions (mm) length: 760 width: 500

Material Paper on fabric

Condition good / fair / poor

Completeness complete / incomplete

Original drawing number Sheet 4

Company: MR

Scale: 1" = 3.156cm

Person: G Walker Litho

Date:

Place:

As Gill Viaduct

3 M 30CH — 4 M 40CH

Classified category: 4.721.301.1820

Recorder: *[Signature]*

Derby Industrial Museum

Railway Drawings Recording Form

Record number 1997-5/41, 5

Previous Record number MRP132/33

Title

MIDLAND RAILWAY  
SETTLE TO CARNISLE  
RAILWAY No 2  
CONTRACT PLAN

Brief Description

Plan showing proposed route, in pink,  
with landowners.

Parish of Kirby Stephen. Township of Mallowstang.

Landowners:

G Blades. J Thompson. M Thompson.

Sir R Tufton. J Grainger.

Permanent location

DBYIM & room 49 & shelf: 55

Dimensions (mm)

length: 760 width: 500

Material

Paper on fabric

Condition

good / fair / poor

Completeness

complete / incomplete

Original drawing number

Sheet 5

Company: MR

Scale: 1" = 3' 156cH

Person: G Walker Litho

Date:

Place

4 M 40CH — 5 M 50CH

Classified category: 4.721.301.182D

Recorder

*[Signature]*

Derby Industrial Museum

Railway Drawings Recording Form

Record number 1997-5/41.6

Previous Record number MRP132/33

Title MIDLAND RAILWAY  
SETTLE TO CARNISLE  
RAILWAY No 2  
Brief Description CONTRACT PLAN

Plan showing proposed route, in pink,  
with landowners.  
Parish of Kirkby Stephen. Township of Mallerstang.  
Landowners: Sir R Tufton. M Thompson.  
A Dent. J Grimshaw. Mary Fawcett. T Cleasby.  
R Dixon.

Permanent location DBYIM & room 49 & shelf: 55

Dimensions (mm) length: 760 width: 500

Material Paper on fabric

Condition good / fair / poor

Completeness complete / incomplete

Original drawing number Sheet 6

Company: MR

Scale: 1" = 3.156CH

Person: G Walker Litho

Date.

Place.

5 M 50CH — 6 M 60CH

Classified category: 4. 721. 301. 182 D

Recorder:

*[Signature]*

Derby Industrial Museum

Railway Drawings Recording Form

Record number 1997-5/41.7

Previous Record number MRP132/33

Title MIDLAND RAILWAY  
SETTLE TO CARLISLE  
RAILWAY No 2  
Brief Description CONTRACT PLAN

Plan showing proposed route, in pink,  
with landowners.

Parish of Kirkby Stephen. Township of Mollerston.

Landowners: Sir R Trafton.  
J Grimshaw.

Permanent location DBYIM & room 49 & shelf: 55

Dimensions (mm) length: 760 width: 500

Material Paper on fabric

Condition good / fair / poor

Completeness complete / incomplete

Original drawing number Sheet 7

Company: MR

Scale: 1" = 3.156CH

Person: G Walker Litho


Date:

Place:

Birkbelle Tunnel

6 M 60CH — 7 M 70CH

Classified category: 4.721.301.1820

Recorder: 

Derby Industrial Museum

Railway Drawings Recording Form

Record number 1997-5/41.8

Previous Record number MRP132/33

Title

MIDLAND RAILWAY  
SETTLE TO CARNISLE  
RAILWAY No 2  
CONTRACT PLAN

Brief Description

Plan showing proposed route, in pink,  
with landowners.

Parish of Kirkley Stephen. Township of Utherton.

Landowners: Agnes Thompson. Marie Thompson.

T Fawcett. M Muckle.

J Inman & J Ashburner.

Permanent location

DBYIM & room 49 & shelf: 55

Dimensions (mm)

length: 760 width: 500

Material

Paper on fabric

Condition

good / ~~fair~~ / poor

Completeness

complete / ~~incomplete~~

Original drawing number

Sheet 8

Company: MR

Scale: 1" = 3' 156 CH

Person: G Walker Litho

Date:

Place:

M CH — M CH

Classified category: 4. 721 . 301. 1820

Recorder:

*[Signature]*



Derby Industrial Museum

Railway Drawings Recording Form

Record number 1997-5/41.9

Previous Record number MRP132/33

Title

MIDLAND RAILWAY  
SETTLE TO CARNISLE  
RAILWAY No 2  
CONTRACT PLAN

Brief Description

Plan showing proposed route, in pink,  
with landowners.

Parish of Kirkby Stephen. Township of Kirkby Stephen  
" Wharfedale.

Landowners: H Whaley & J Wilson.  
Maria Thompson. Agnes Thompson.  
M Muddale. M Thompson. Earl of Mansfield.  
R Thompson. Rev H Simpson. J Harber.

Permanent location DBYIM & room 49 & shelf: 55

Dimensions (mm) length: 760 width: 500

Material Paper on fabric

Condition good / ~~fair~~ / poor

Completeness complete / incomplete

Original drawing number Sheet 9

Company: MR

Scale: 1" = 3.156CH

Person: G Walker Litho

Date:

Place:

9 M 0 CH — 10 M 10 CH

Classified category: 4.721.301.1820

Recorder:

*[Signature]*

Derby Industrial Museum

Railway Drawings Recording Form

Record number 1997-5/41. 10

Previous Record number MRP132/33

Title

MIDLAND RAILWAY

SETTLE TO CARNISLE

Brief Description

RAILWAY No 2

CONTRACT PLAN

Plan showing proposed route, in pink,  
with landowners.

Parish of Kirbaly Stephen. Township of Waitby.  
" " Swardale.

Landowners: J Harber. W Wakefield.

J Thompson. M Thompson. R Faylor.

Trustees of Waitby & Swardale Grammar School.

Permanent location DBYIM & room 49 & shelf: 55

Dimensions ( mm ) length: 760 width: 500

Material Paper on fabric

Condition good / fair / poor

Completeness complete / incomplete

Original drawing number Sheet 10

Company: MR

Scale: 1" = 3.156cm

Person: G Walker Litho

Date:

Place:

10 M 10CH — 11 M 20CH

Classified category: 4. 721. 301. 182 D

Recorder:

*Will*

Derby Industrial Museum

Railway Drawings Recording Form

Record number 1997-5/41.11

Previous Record number MRP132/33

Title

MIDLAND RAILWAY  
SETTLE TO CANNISLE  
RAILWAY No 2  
CONTRACT PLAN

Brief Description

Plan showing proposed route, in pink,  
with handowners.

Parish of Kirkley Stephen. Township of Smeardale.  
" Cranley Garnett. " Cranley Garnett.

Handowners: W Wakefield. M Thompson.  
J Richardson. M Nicholson. W Richardson.

Permanent location

DBYIM & room 49 & shelf: 55

Dimensions (mm)

length: 760 width: 500

Material

Paper on fabric

Condition

good / fair / poor

Completeness

complete / incomplete

Original drawing number

Sheet 11

Company: MR

Scale: 1" = 3.156cm

Person: G Walker Litho

Date:

Place:

Cranley Garnett  
tunnel

11 M 20CH — 12 M 30CH

Classified category: 4 721 . 301. 132 D

Recorder:

*[Signature]*

Derby Industrial Museum

Railway Drawings Recording Form

Record number 1997-5/41. 12

Previous Record number MRP132/33

Title

MIDLAND RAILWAY

SETTLE TO CARNISLE

RAILWAY No 2

Brief Description

CONTRACT PLAN

Plan showing proposed route, in pink,  
with landowners.

Parish of Cranley Garrett. Township of Cranley Garrett.

Landowners: W Stowell. G Sewell. T Bell.

Mary Nicholson. J Alderson. W Richardson.

E Johnson. J Robinson. Eliz Robinson.

J Richardson. W Crawford.

Permanent location DBYIM & room 49 & shelf: 55

Dimensions (mm) length: 760 width: 500

Material Paper on fabric

Condition good / fair / poor

Completeness complete / incomplete

Original drawing number Sheet 12

Company: MR

Scale: 1" = 3.156cm

Person: G Walker Litho

Date:

Place:

Cranley Garrett  
Station

12 M 30CH — 13 M 40CH

Classified category: 4. 721. 301. 1820

Recorder:

*[Signature]*

Derby Industrial Museum

Railway Drawings Recording Form

Record number 1997-5/41, 13

Previous Record number MRP132/33

Title MIDLAND RAILWAY  
SETTLE TO CARNISLE  
RAILWAY No 2  
Brief Description CONTRACT PLAN

Plan showing proposed route, in pink,  
with handowners.

Parish of Croxley Garrett. Township of Croxley Garrett.  
Kirkby Stephen. " Soulby.

Handowners: Sarah Greenwood.

Eliz Robinson. M Bousfield. G Sewell.

Sir G Musgrove. Rev S Hutchinson.

Mary Nicholson. Isabella & J Longstaff.

T Taylor. J Park.

Permanent location DBYIM & room 49 & shelf: 55

Dimensions (mm) length: 760 width: 500

Material Paper on fabric

Condition good / ~~fair~~ / poor

Completeness complete / incomplete

Original drawing number Sheet 13

Company: MR

Scale: 1" = 3' 1.56ch

Person: G Walker Litho

Date:

Place:

13 M 40CH — 14 M 50CH

Classified category: 4.721.301.182D

Recorder:

*MG*

Derby Industrial Museum

Railway Drawings Recording Form

Record number 1997-5/41.14

Previous Record number MRP132/33

Title

MIDLAND RAILWAY  
SETTLE TO CARRISLE  
RAILWAY No 2  
CONTRACT PLAN

Brief Description

Plan showing proposed route, in pink,  
with landowners.

Parish of Kirkley Stephen.	Township of Soulby.
" Croxley Garrett.	" Little Musgrove.
" Warsop.	" Blestarn.
" Asby.	" Asby Coatsforth.
" Ormside	" Great Ormside

Landowners: R Dixon. J Park. J Wakefield.  
M Boursfield. A & Ann Sawyer.

Permanent location DBYIM & room 49 & shelf: 55

Dimensions (mm) length: 760 width: 500

Material Paper on fabric

Condition good / ~~fair~~ / poor

Completeness complete / ~~incomplete~~

Original drawing number Sheet 14

Company: MR

Scale: 1" = 3.156ch

Person: G Walker Litho

Date.

Place.

14 M 50CH — 15 M 60CH

Classified category: 4.721.301.182D

Recorder:

*MR*

Derby Industrial Museum

Railway Drawings Recording Form

Record number 1997-5/41, #15

Previous Record number MRP132/33

Title MIDLAND RAILWAY  
SETTLE TO CARNISLE  
RAILWAY No 2  
Brief Description CONTRACT PLAN

Plan showing proposed route, in pink,  
with landowners.

Parish of Ormside. Township of Great Ormside.  
etc " Warcop. " Bleatarn.

Landowners: W Wakefield,  
Mary Wakefield,  
Sir R Tufton.

Permanent location DBYIM & room 49 & shelf: 55

Dimensions (mm) length: 760 width: 500

Material Paper on fabric

Condition good / fair / poor

Completeness complete / incomplete

Original drawing number Sheet 17

Company: MR

Scale: 1" = 3.156cm


Person: G Walker Litho

Date:

Place:

Helm Tunnel. 15 M 60CH — 16 M 70CH

Classified category: 4.721.301.182D

Recorder: 

Derby Industrial Museum

Railway Drawings Recording Form

Record number 1997-5/41.16

Previous Record number MRP132/33

Title

MIDLAND RAILWAY

SETTLE TO CAHNSLE

RAILWAY No 2

Brief Description

CONTRACT PLAN

Plan showing proposed route, in pink,  
with handowners.

Parish of Ormside. Township of Great Ormside.

Handowners: Sir R. Trefton.

J Heelis.

J Wilson.

W Sisson.

W Brans.

Permanent location

DBYIM & room 49 & shelf: 55

Dimensions (mm)

length: 760

width: 500

Material

Paper on fabric

Condition

good / fair / poor

Completeness

complete / incomplete

Original drawing number

Sheet 16

Company: MR

Scale: 1" = 3.156cm

Person: G Walker Litho

Date:

Place:

16 M 70CH — 18 M 0CH

Classified category: 4.721.301.1820

Recorder:

*[Signature]*



Derby Industrial Museum

Railway Drawings Recording Form

Record number 1997-5/41.17

Previous Record number MRP 132/33

Title

MIDLAND RAILWAY

Brief Description

SETTLE TO CARRISLE  
RAILWAY No 2  
CONTRACT PLAN

Plan showing proposed route, in pink,  
with landowners.

Parish of Ormside. Township of Great Ormside.  
St Michael Appleby otherwise Bongate.  
Township of Bongate.

landowners: J Wilson,  
W Brans,  
Sir R Tufton,  
W Sisson.

Permanent location

DBYIM & room 49 & shelf: 55

Dimensions (mm)

length: 760 width: 500

Material

Paper on fabric

Condition

good / fair / poor

Completeness

complete / incomplete

Original drawing number

Sheet 17

Company: MR

Scale: 1" = 3.156 CH

Person: G Walker Litho

Date:

Place:

18 M 0 CH — 19 M 10 CH

Classified category: 4. 721. 301. 182 D

Recorder:

*[Signature]*

Derby Industrial Museum

Railway Drawings Recording Form

Record number 1997-5/41.18

Previous Record number MRP 132/33

Title

MIDLAND RAILWAY  
SETTLE TO CARNISLE  
RAILWAY No 2  
CONTRACT PLAN

Brief Description

Plan showing proposed route, in pink,  
with handowners.

Parish of St Michael Appleby otherwise Bourgate.  
Township of Bourgate.

handowners: Sir R Tufton. Ann Hill. T Bellas.  
J Richering. R Hall. G Thompson. J Heelis.  
J Pearson. J Rudd. M Ellwood.

Permanent location

DBYIM & room 49 & shelf: 55

Dimensions ( mm )

length: 760 width: 500

Material

Paper on fabric

Condition

good / ~~fair~~ / poor

Completeness

complete / ~~incomplete~~

Original drawing number

Sheet 18

Company: MR

Scale: 1" = 3.156cm

Person: G Walker Litho

Date:

Place:

19 M 10CH — 20 M 20CH

Classified category: 4.721.301.182D

Recorder:

*[Signature]*

Derby Industrial Museum

Railway Drawings Recording Form

Record number 1997-5/41.19-20

Previous Record number MRP132/33

Title

MIDLAND RAILWAY

Brief Description

SETTLE TO CARNISLE  
RAILWAY No 2  
CONTRACT PLAN

Plan showing proposed route, in pink,  
with landowners.

Parish of St Michael Appley otherwise Bongate.

Township of Bongate.

Landowners: Ann Hill. Sir R Tufston. J Mackell.

J Pearson. F Weymss. E Heelis. W Thompson.

L Hartley. T Dodd. Margaret Budd.

E Heelis Inv.

1997-5/41.20 - Label

Permanent location

DBYIM & room 49 & shelf: 55

Dimensions ( mm )

length: 760

width: 500

Material

Paper on fabric

Condition

good / ~~fair~~ / poor

Completeness

complete / incomplete

Original drawing number

Sheet 19

Company: MR

Scale: 1" = 3' 156CH

Person: G Walker Litho

Date:

Place:

Junction with  
Eden Valley Railway

20 M 20CH — 20 M 79CH

Classified category: 4.721.301.182 D

Recorder:

*MW*